

**Appendix F: Accessibility Maps  
(Document 1 of 2)**

## **Settlements:**

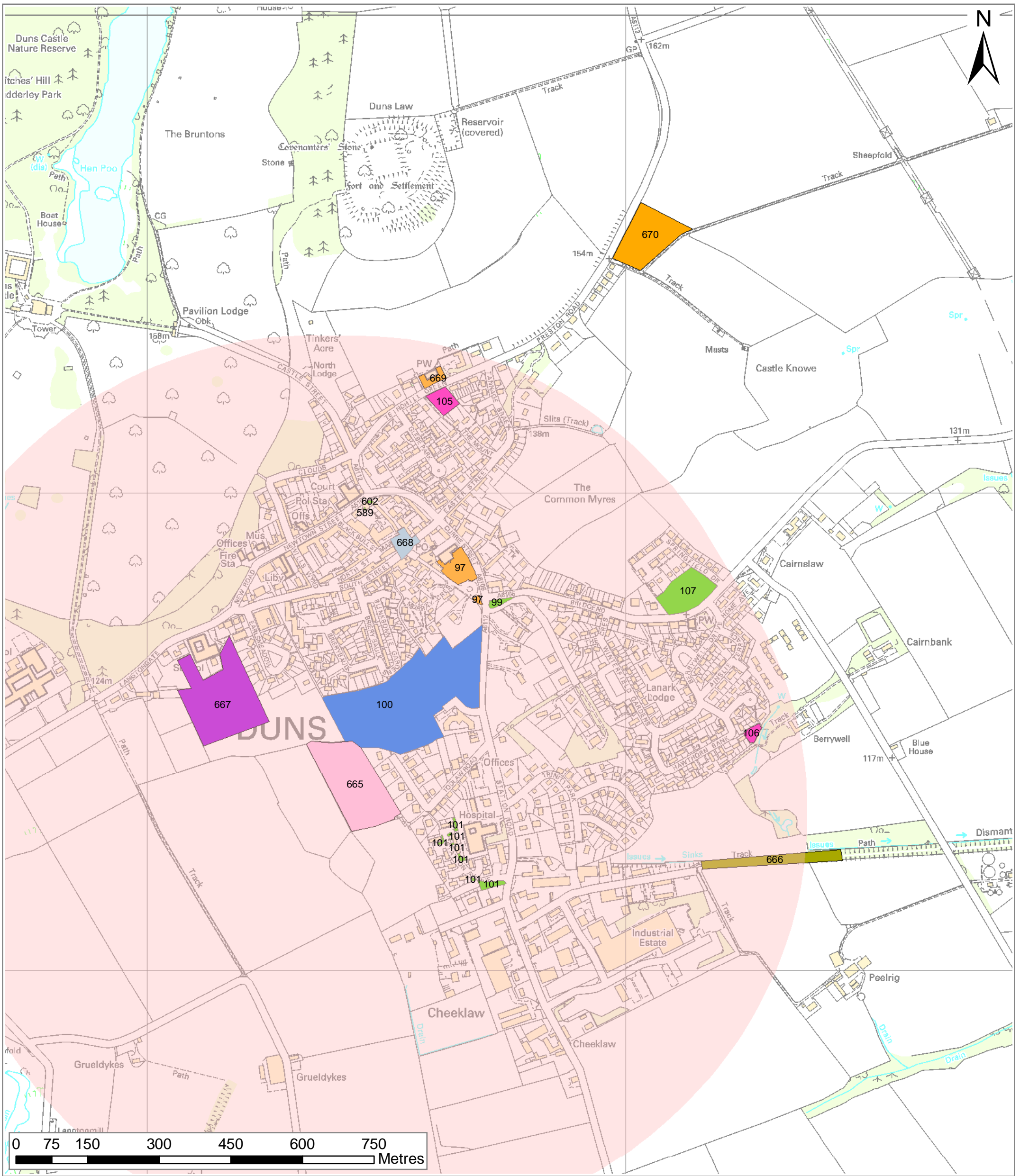
Duns

Eyemouth

Galashiels



Hawick

Innerleithen

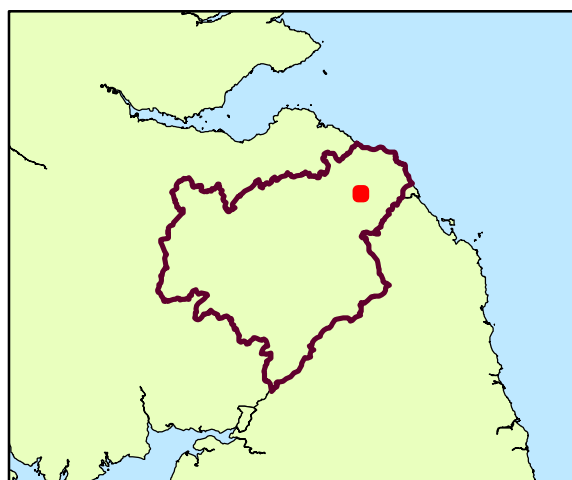


Combined walking distance thresholds for Outdoor Sports Facilities

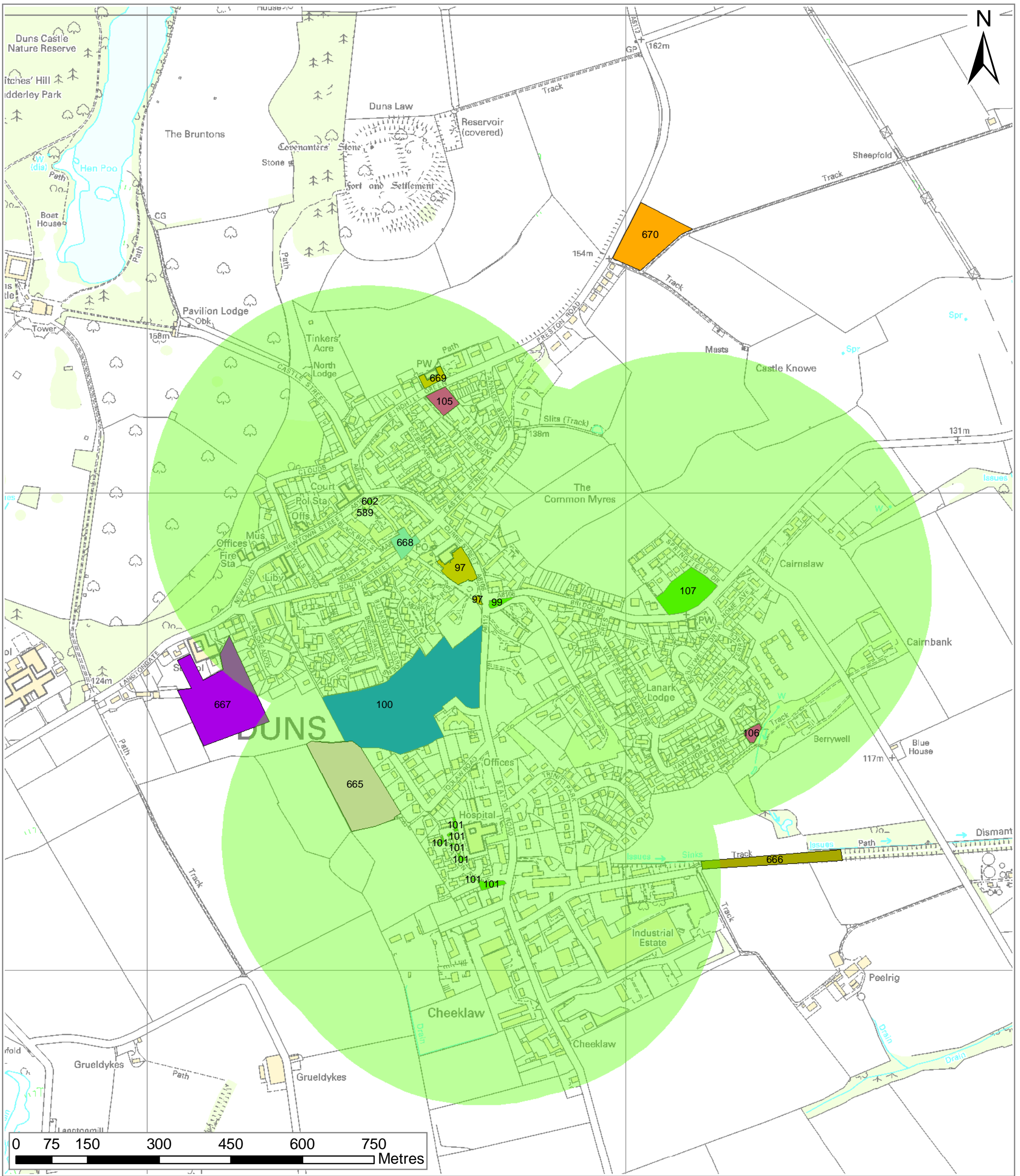
**Duns**

- |  |   |
|--|---|
|  850m Threshold                        |  Education                 |
|  Allotments and Community Gardens      |  Green Corridors           |
|  Amenity Green Space                   |  Natural Green Space       |
|  Churchyards and Cemeteries            |  Outdoor Sports Facilities |
|  Civic Space                           |  Parks and Gardens         |
|  Children and Young Peoples Facilities |   |

Regional location map






Reproduced by permission of Ordnance Survey on behalf of HMSO.  
 © Crown copyright and database right 2009.  
 All rights reserved.  
 Ordnance Survey Licence number 100023423.

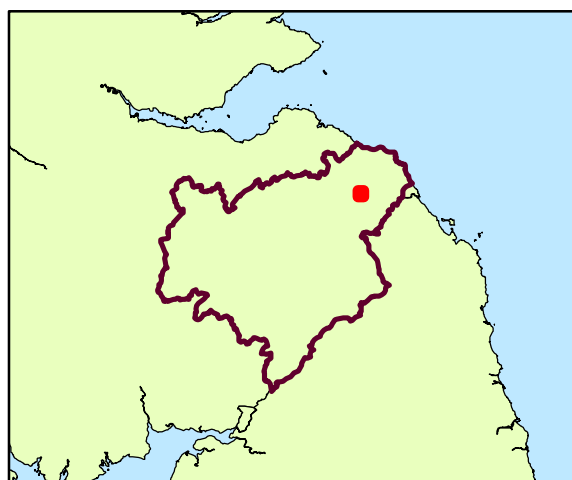


Combined walking distance thresholds for Amenity Green Space

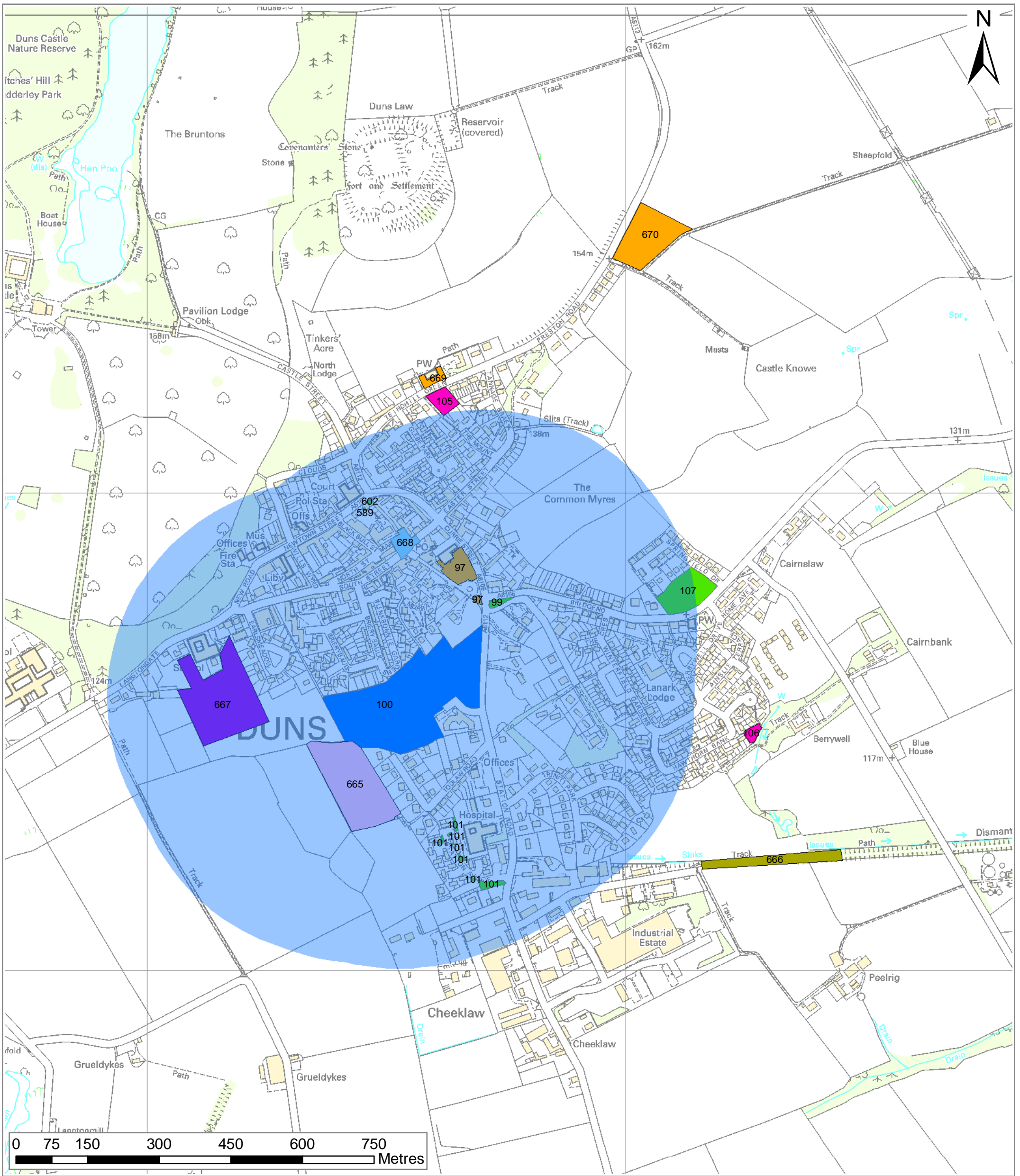
**Duns**

- |  |   |
|--|---|
|  450m Threshold                        |  Education                 |
|  Allotments and Community Gardens      |  Green Corridors           |
|  Amenity Green Space                   |  Natural Green Space       |
|  Churchyards and Cemeteries            |  Outdoor Sports Facilities |
|  Civic Space                           |  Parks and Gardens         |
|  Children and Young Peoples Facilities |   |

Regional location map



Reproduced by permission of Ordnance Survey on behalf of HMSO.  
 © Crown copyright and database right 2009.  
 All rights reserved.  
 Ordnance Survey Licence number 100023423.

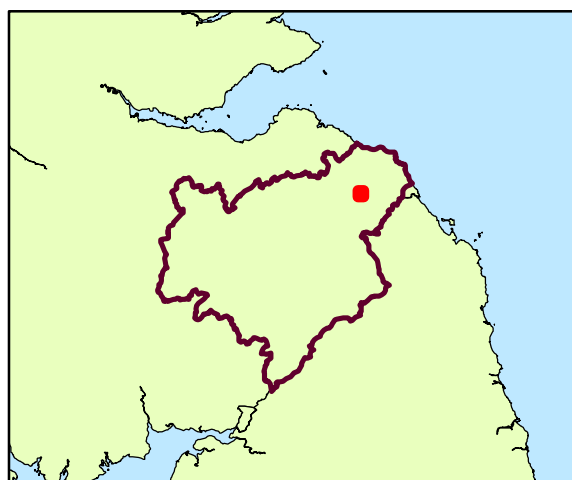


Combined walking distance thresholds for Parks and Gardens

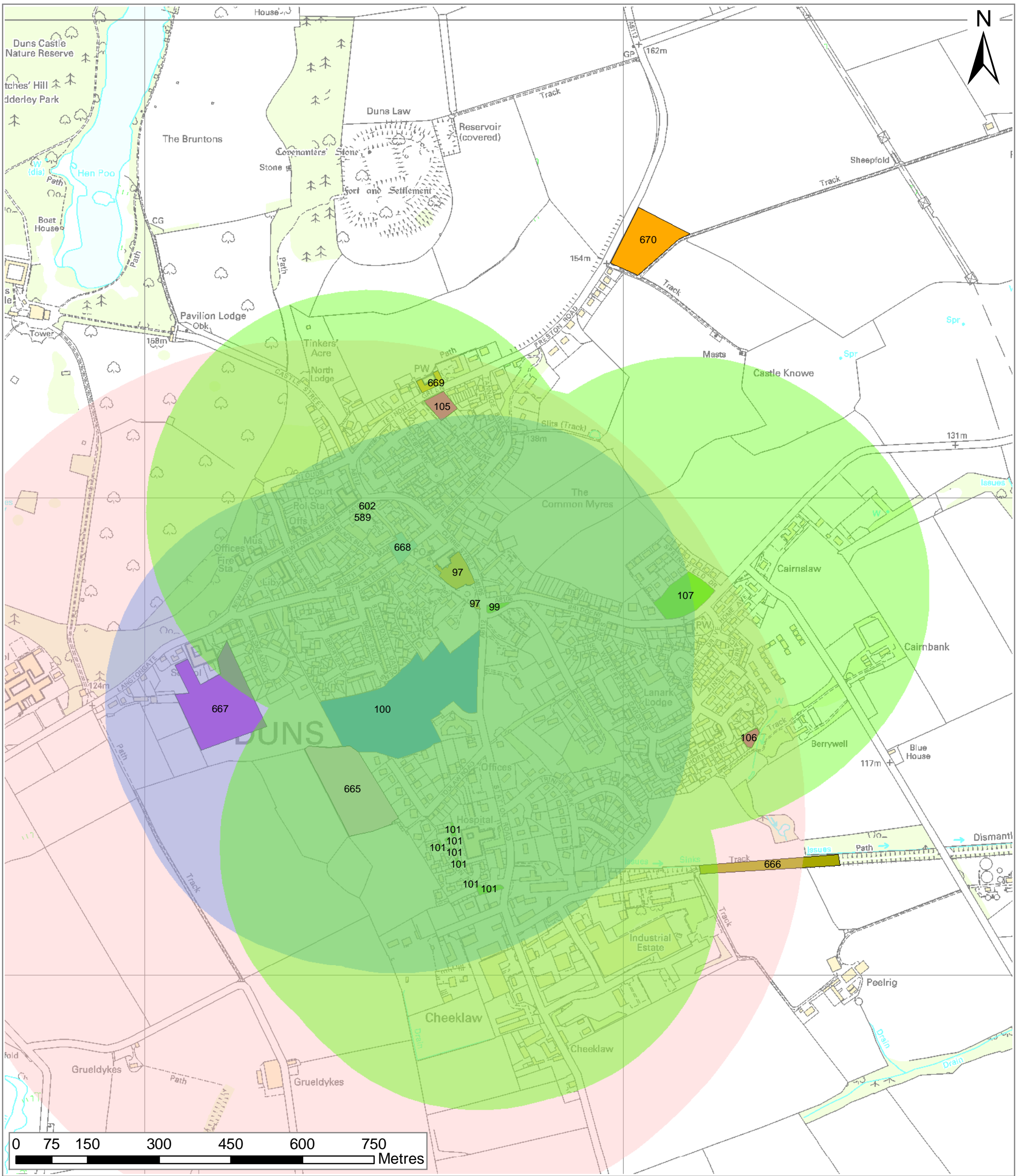
**Duns**

- |                                       |                           |
|---------------------------------------|---------------------------|
| 450m Threshold                        | Education                 |
| Allotments and Community Gardens      | Green Corridors           |
| Amenity Green Space                   | Natural Green Space       |
| Churchyards and Cemeteries            | Outdoor Sports Facilities |
| Civic Space                           | Parks and Gardens         |
| Children and Young Peoples Facilities |                           |

Regional location map



Reproduced by permission of Ordnance Survey on behalf of HMSO.  
 © Crown copyright and database right 2009.  
 All rights reserved.  
 Ordnance Survey Licence number 100023423.

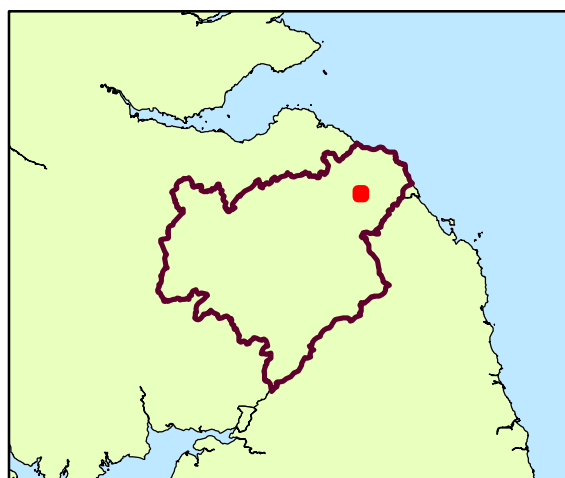


Combined walking distance thresholds for  
 Parks and Gardens (450m),  
 Outdoor Sports Facilities (850m),  
 Local Amenity Green Space (450m),  
 and Natural Green Space (800m)

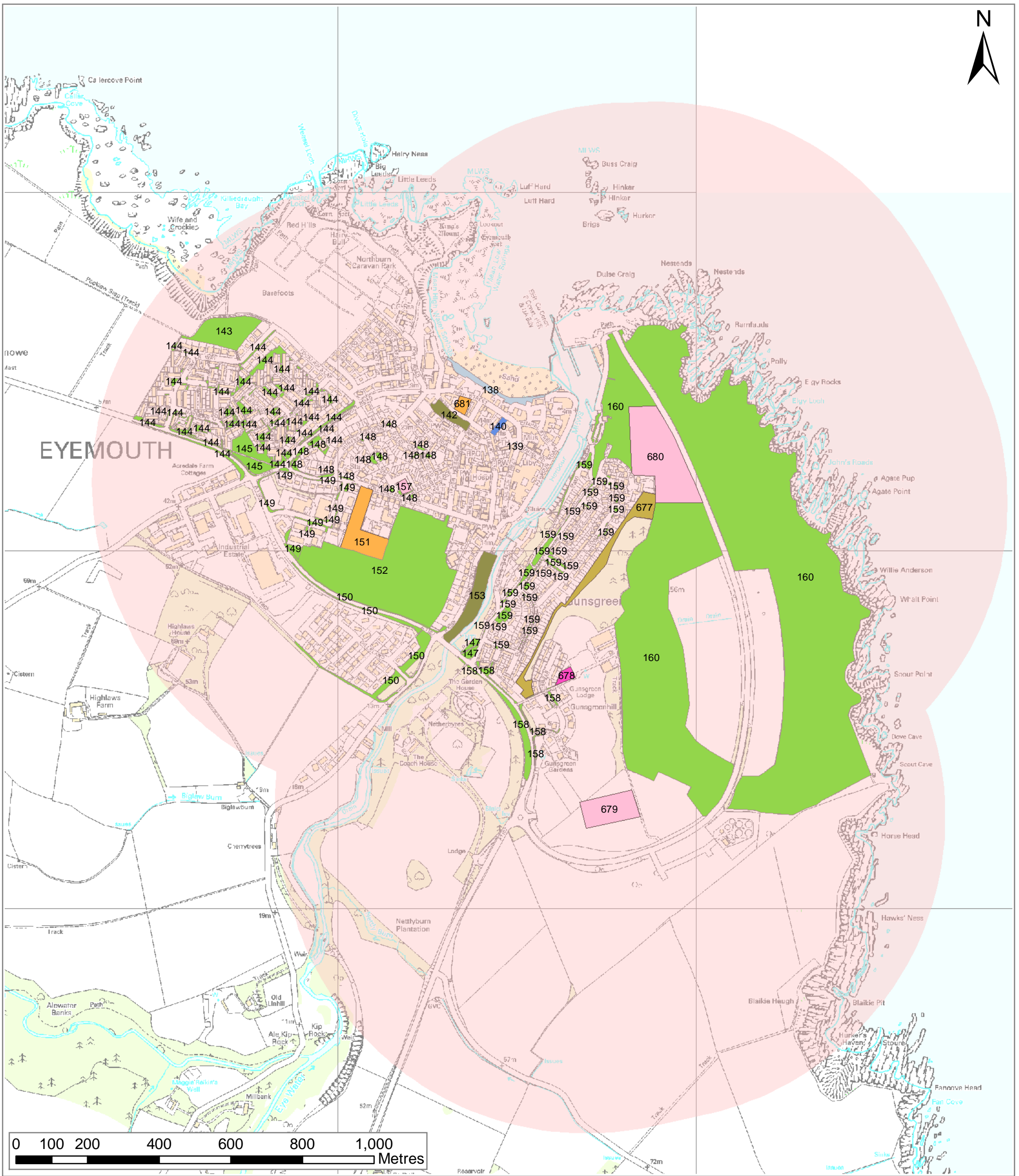
**Duns**

- |                                       |                           |
|---------------------------------------|---------------------------|
| Allotments and Community Gardens      | Education                 |
| Amenity Green Space                   | Green Corridors           |
| Churchyards and Cemeteries            | Natural Green Space       |
| Civic Space                           | Outdoor Sports Facilities |
| Children and Young Peoples Facilities | Parks and Gardens         |

**Regional location map**









Reproduced by permission of Ordnance Survey on behalf of HMSO.  
 © Crown copyright and database right 2009.  
 All rights reserved.  
 Ordnance Survey Licence number 100023423.

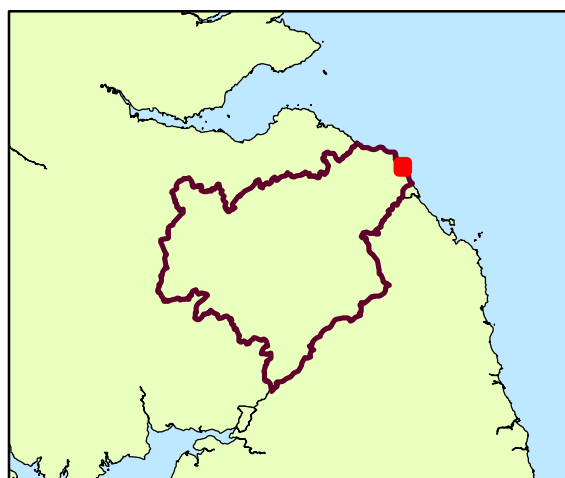


Combined walking distance thresholds for Outdoor Sports Facilities

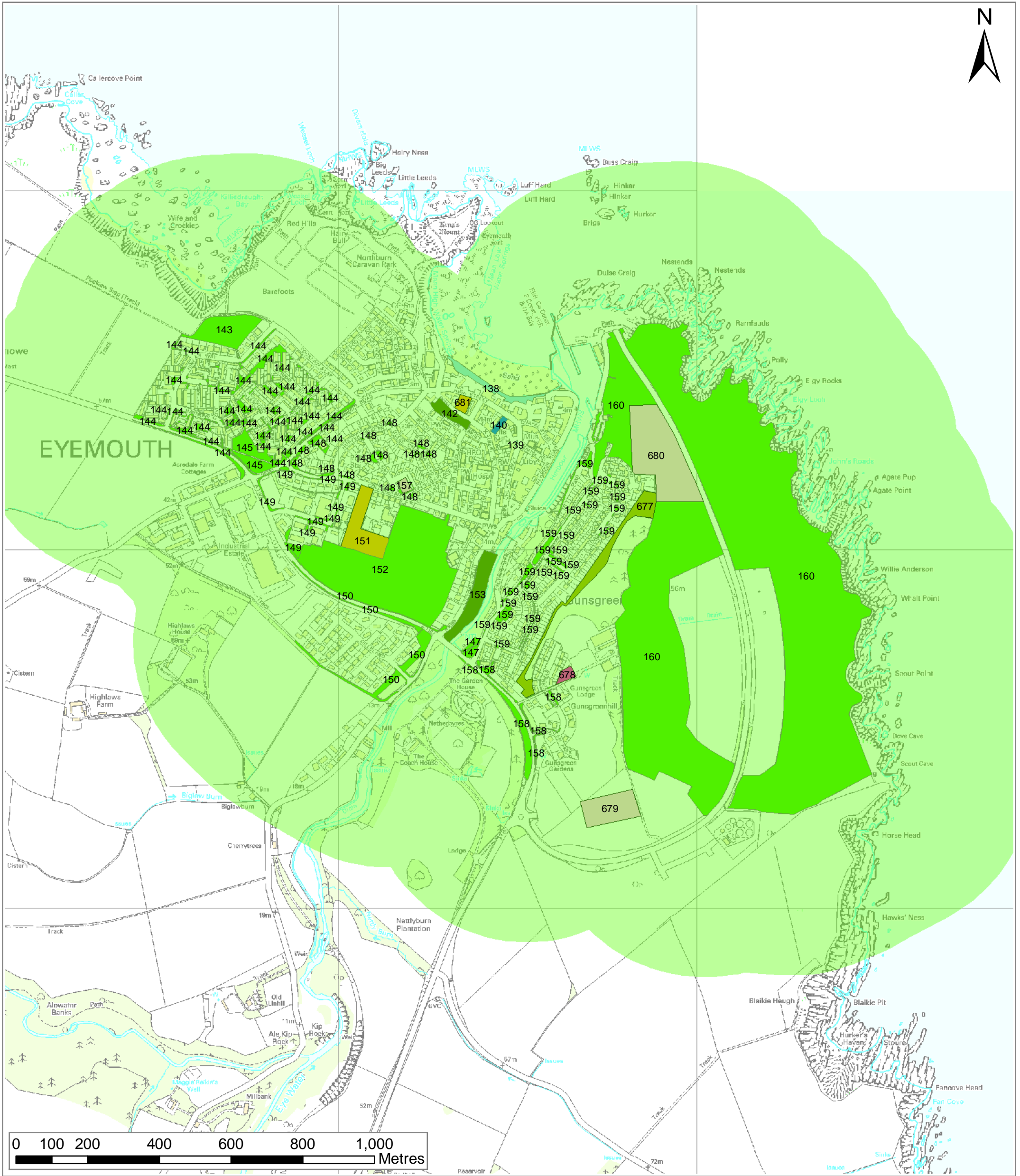
**Eyemouth**

- |  |   |
|--|---|
|  850m Threshold                        |  Education                 |
|  Allotments and Community Gardens      |  Green Corridors           |
|  Amenity Green Space                   |  Natural Green Space       |
|  Churchyards and Cemeteries            |  Outdoor Sports Facilities |
|  Civic Space                           |  Parks and Gardens         |
|  Children and Young Peoples Facilities |   |

Regional location map




Reproduced by permission of Ordnance Survey on behalf of HMSO.  
 © Crown copyright and database right 2009.  
 All rights reserved.  
 Ordnance Survey Licence number 100023423.

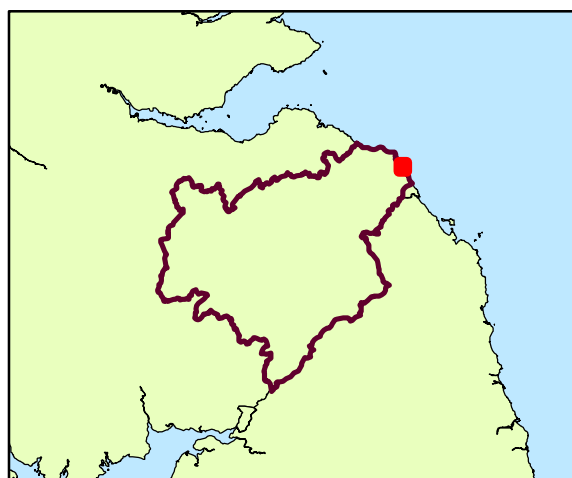


Combined walking distance thresholds for Amenity Green Space

**Eyemouth**

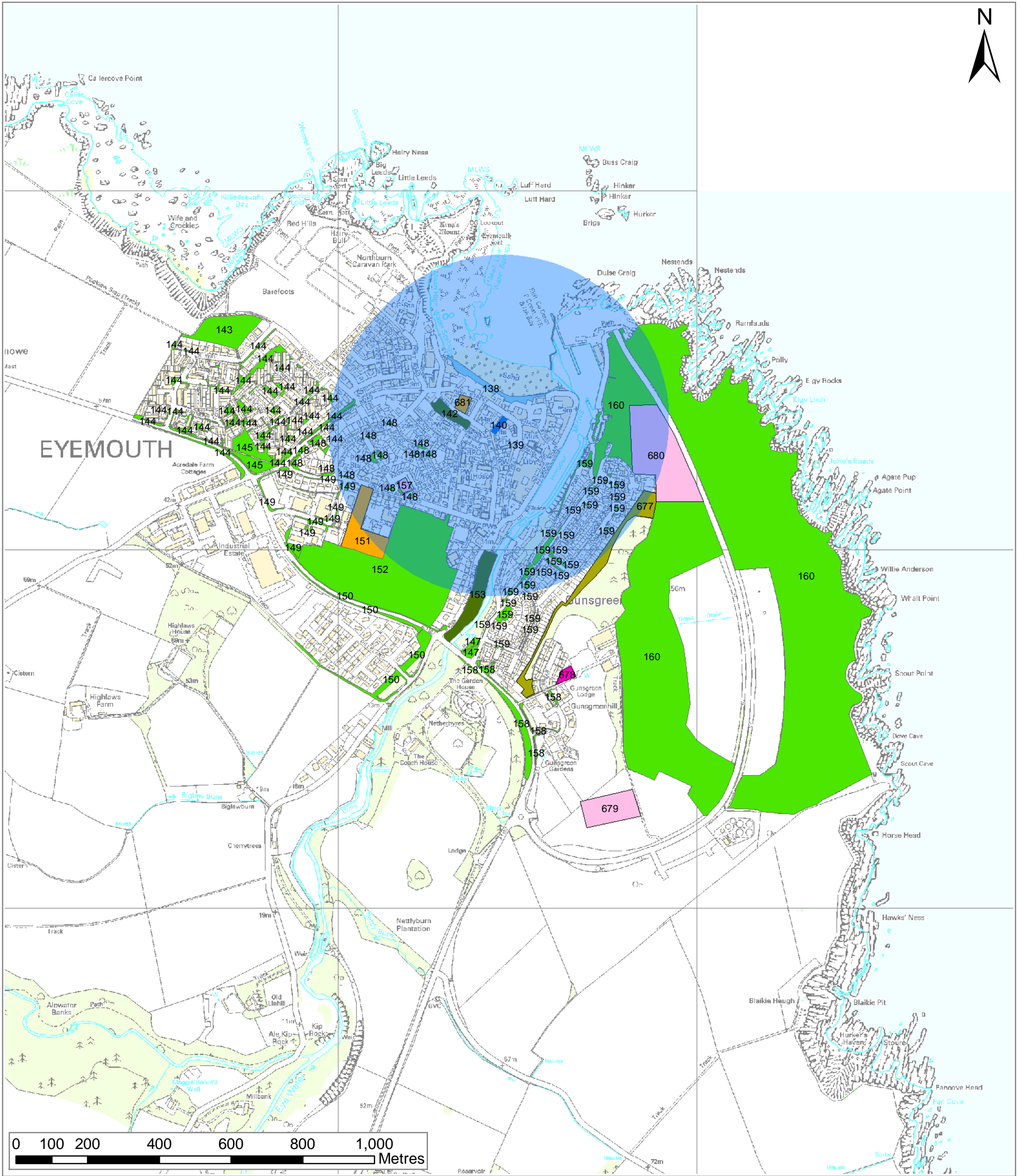
- |  |   |
|--|---|
|  450m Threshold                        |  Education                 |
|  Allotments and Community Gardens      |  Green Corridors           |
|  Amenity Green Space                   |  Natural Green Space       |
|  Churchyards and Cemeteries            |  Outdoor Sports Facilities |
|  Civic Space                           |  Parks and Gardens         |
|  Children and Young Peoples Facilities |   |

Regional location map



Reproduced by permission of Ordnance Survey on behalf of HMSO.  
 © Crown copyright and database right 2009.  
 All rights reserved.  
 Ordnance Survey Licence number 100023423.



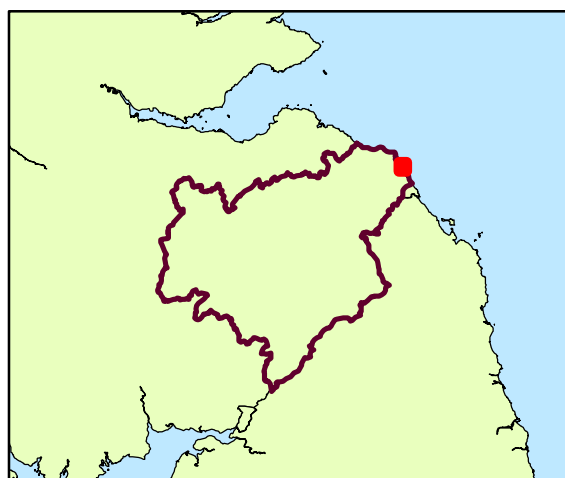


Combined walking distance thresholds for Parks and Gardens

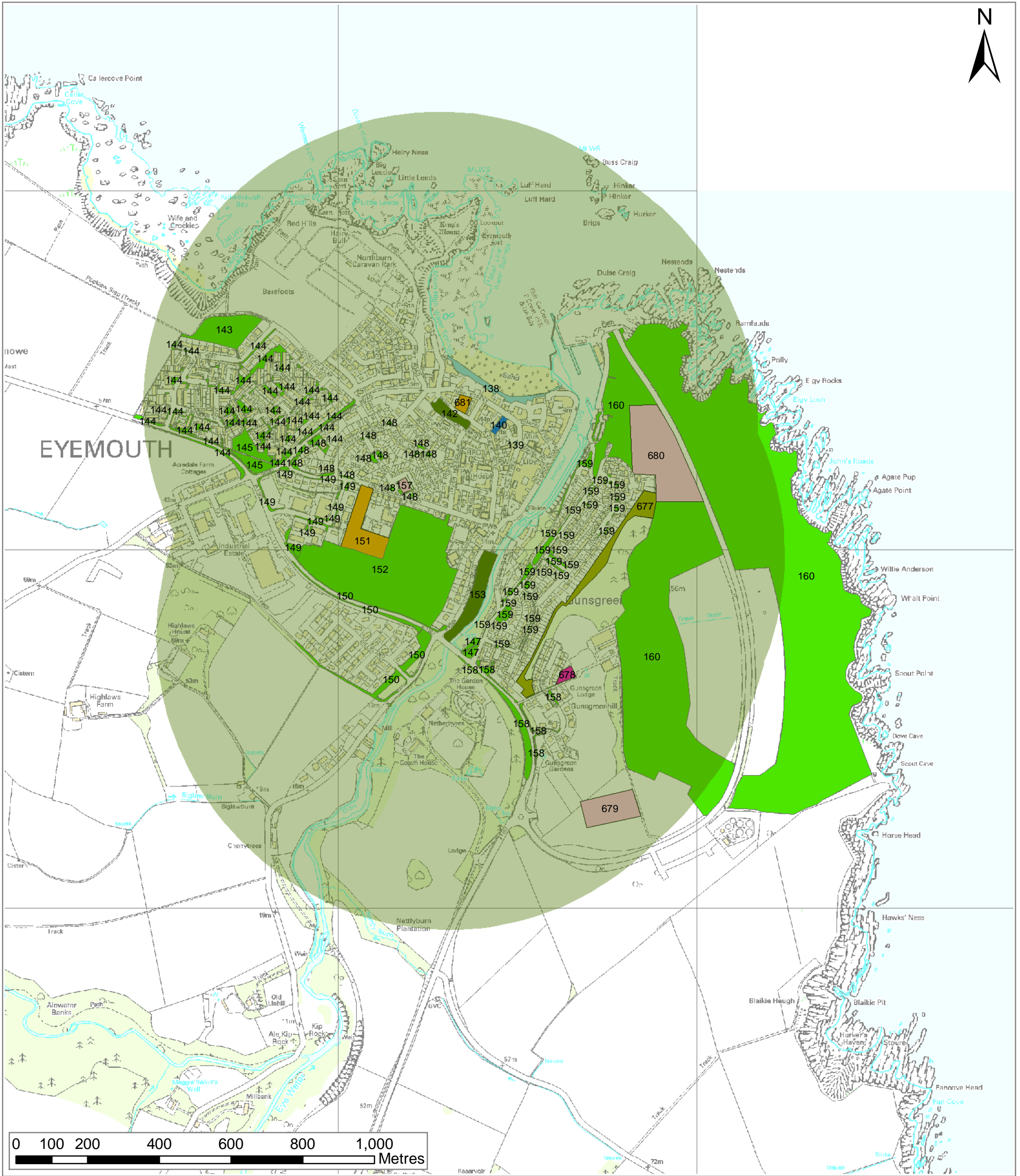
**Eyemouth**

- |                                       |                           |
|---------------------------------------|---------------------------|
| 450m Threshold                        | Education                 |
| Allotments and Community Gardens      | Green Corridors           |
| Amenity Green Space                   | Natural Green Space       |
| Churchyards and Cemeteries            | Outdoor Sports Facilities |
| Civic Space                           | Parks and Gardens         |
| Children and Young Peoples Facilities |                           |

Regional location map





Reproduced by permission of Ordnance Survey on behalf of HMSO.  
 © Crown copyright and database right 2009.  
 All rights reserved.  
 Ordnance Survey Licence number 100023423.

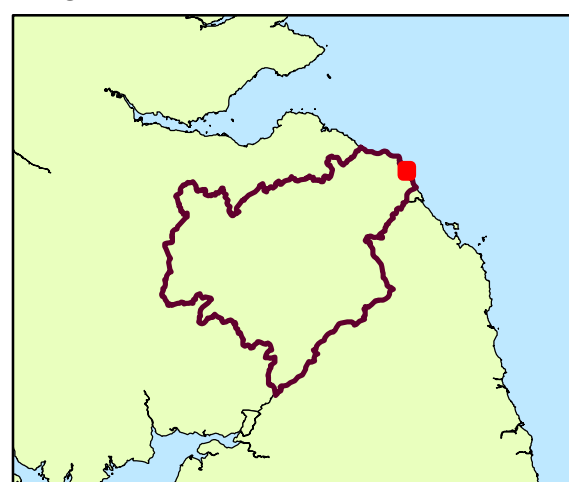


Combined walking distance thresholds for Natural Green Space

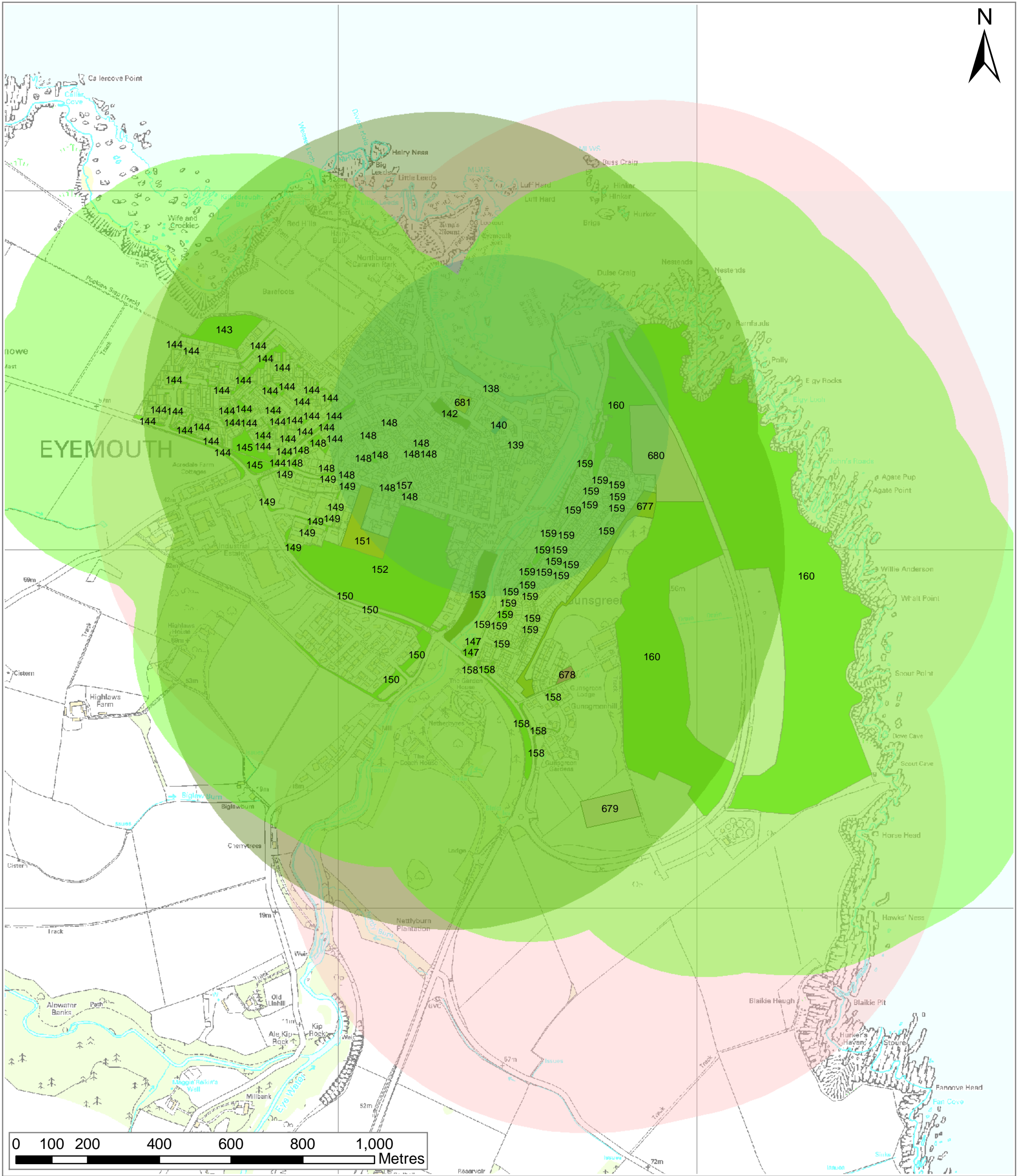
**Eyemouth**

- |  |   |
|--|---|
|  800m Threshold                        |  Education                 |
|  Allotments and Community Gardens      |  Green Corridors           |
|  Amenity Green Space                   |  Natural Green Space       |
|  Churchyards and Cemeteries            |  Outdoor Sports Facilities |
|  Civic Space                           |  Parks and Gardens         |
|  Children and Young Peoples Facilities |   |

Regional location map



Reproduced by permission of Ordnance Survey on behalf of HMSO.  
 © Crown copyright and database right 2009.  
 All rights reserved.  
 Ordnance Survey Licence number 100023423.

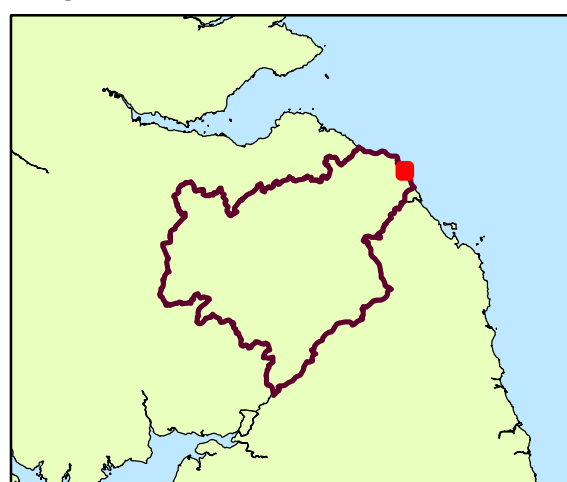


Combined walking distance thresholds for  
 Parks and Gardens (450m),  
 Outdoor Sports Facilities (850m),  
 Local Amenity Green Space (450m),  
 and Natural Green Space (800m)

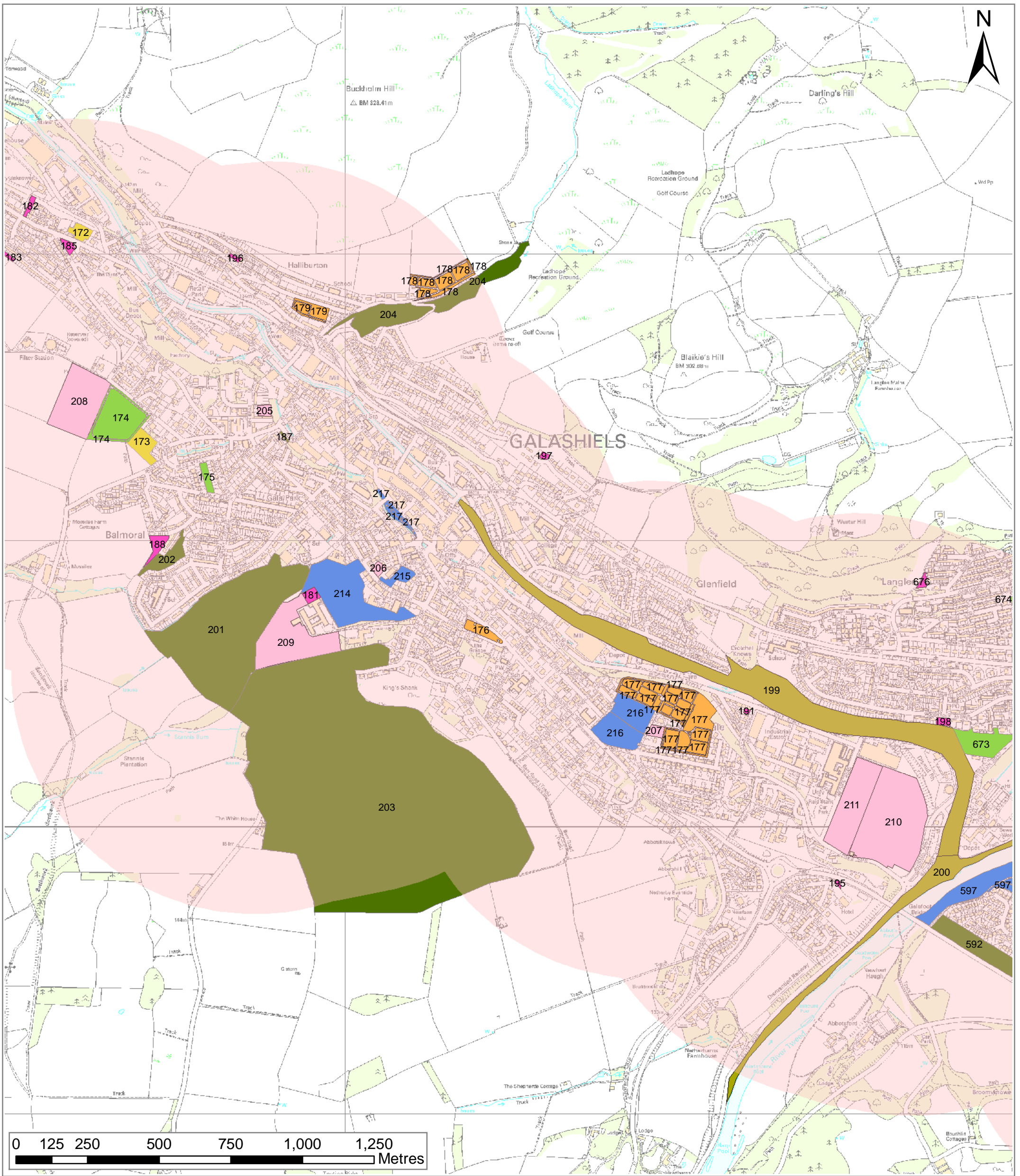
### Eyemouth

- |  |   |
|--|---|
|  Allotments and Community Gardens      |  Education                 |
|  Amenity Green Space                   |  Green Corridors           |
|  Churchyards and Cemeteries            |  Natural Green Space       |
|  Civic Space                           |  Outdoor Sports Facilities |
|  Children and Young Peoples Facilities |  Parks and Gardens         |

### Regional location map






Reproduced by permission of Ordnance Survey on behalf of HMSO.  
 © Crown copyright and database right 2009.  
 All rights reserved.  
 Ordnance Survey Licence number 100023423.

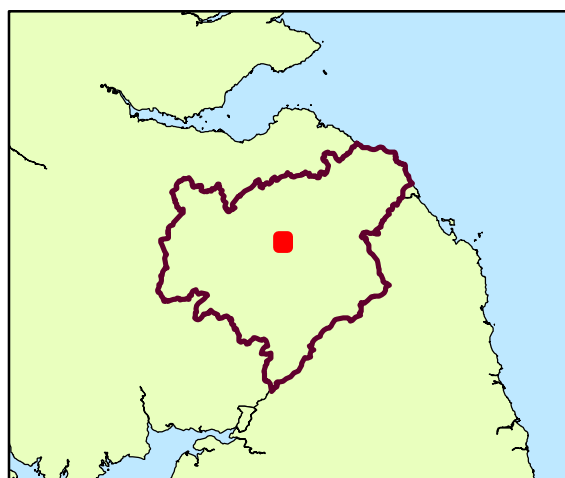


Combined walking distance thresholds for Outdoor Sports Facilities

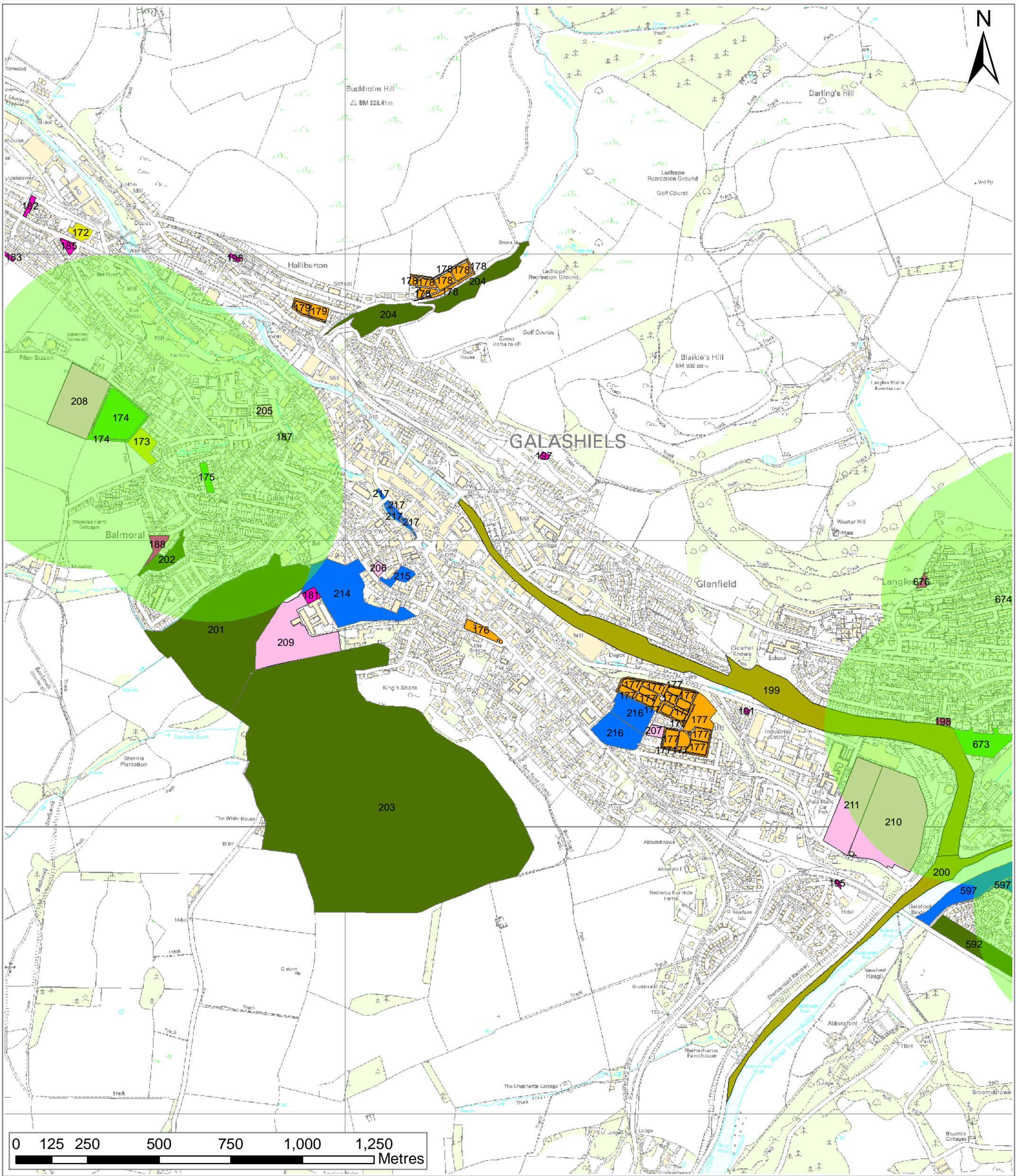
**Galashiels**

- |   |   |
|---|---|
|  850m Threshold                        |  Education                 |
|  Allotments and Community Gardens      |  Green Corridors           |
|  Amenity Green Space                   |  Natural Green Space       |
|  Churchyards and Cemeteries            |  Outdoor Sports Facilities |
|  Civic Space                           |  Parks and Gardens         |
|  Children and Young Peoples Facilities |   |

Regional location map





Reproduced by permission of Ordnance Survey on behalf of HMSO.  
 © Crown copyright and database right 2009.  
 All rights reserved.  
 Ordnance Survey Licence number 100023423.

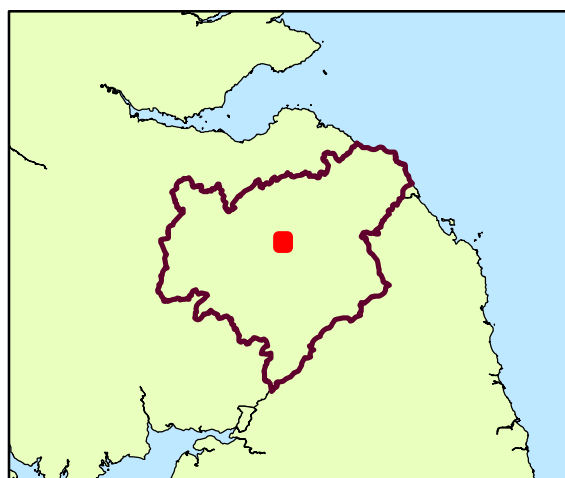


Combined walking distance thresholds for Amenity Green Space

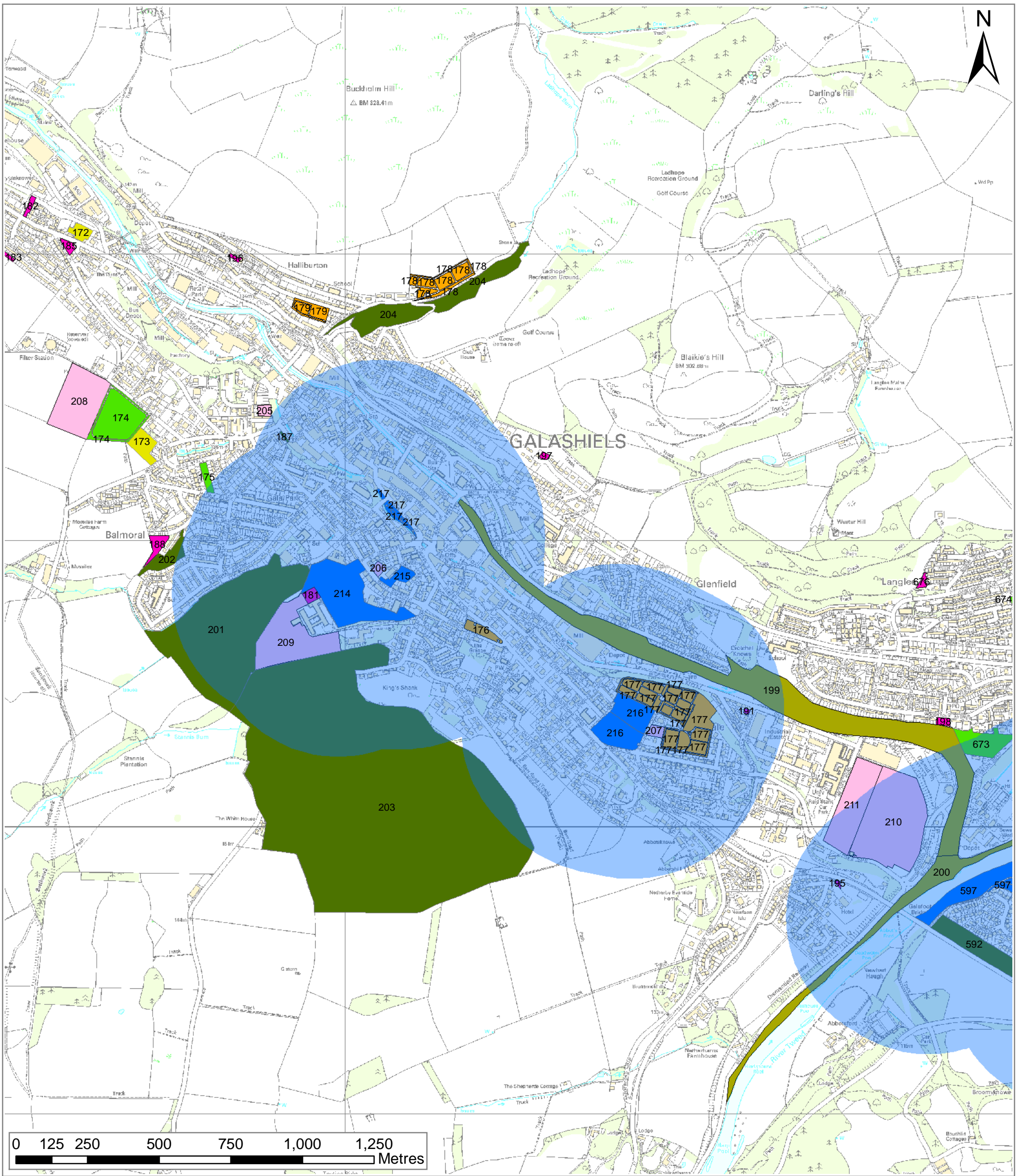
**Galashiels**

- |  |  |
|--|--|
|  450m Threshold                        |  Education                 |
|  Allotments and Community Gardens      |  Green Corridors           |
|  Amenity Green Space                   |  Natural Green Space       |
|  Churchyards and Cemeteries            |  Outdoor Sports Facilities |
|  Civic Space                           |  Parks and Gardens         |
|  Children and Young Peoples Facilities |  |

Regional location map






Reproduced by permission of Ordnance Survey on behalf of HMSO.  
 © Crown copyright and database right 2009.  
 All rights reserved.  
 Ordnance Survey Licence number 100023423.

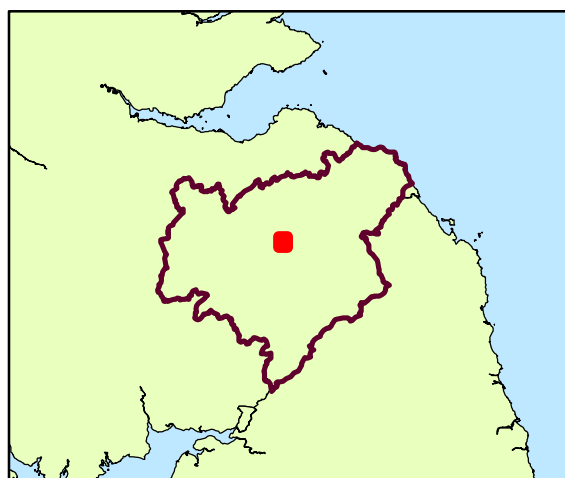


Combined walking distance thresholds for Parks and Gardens

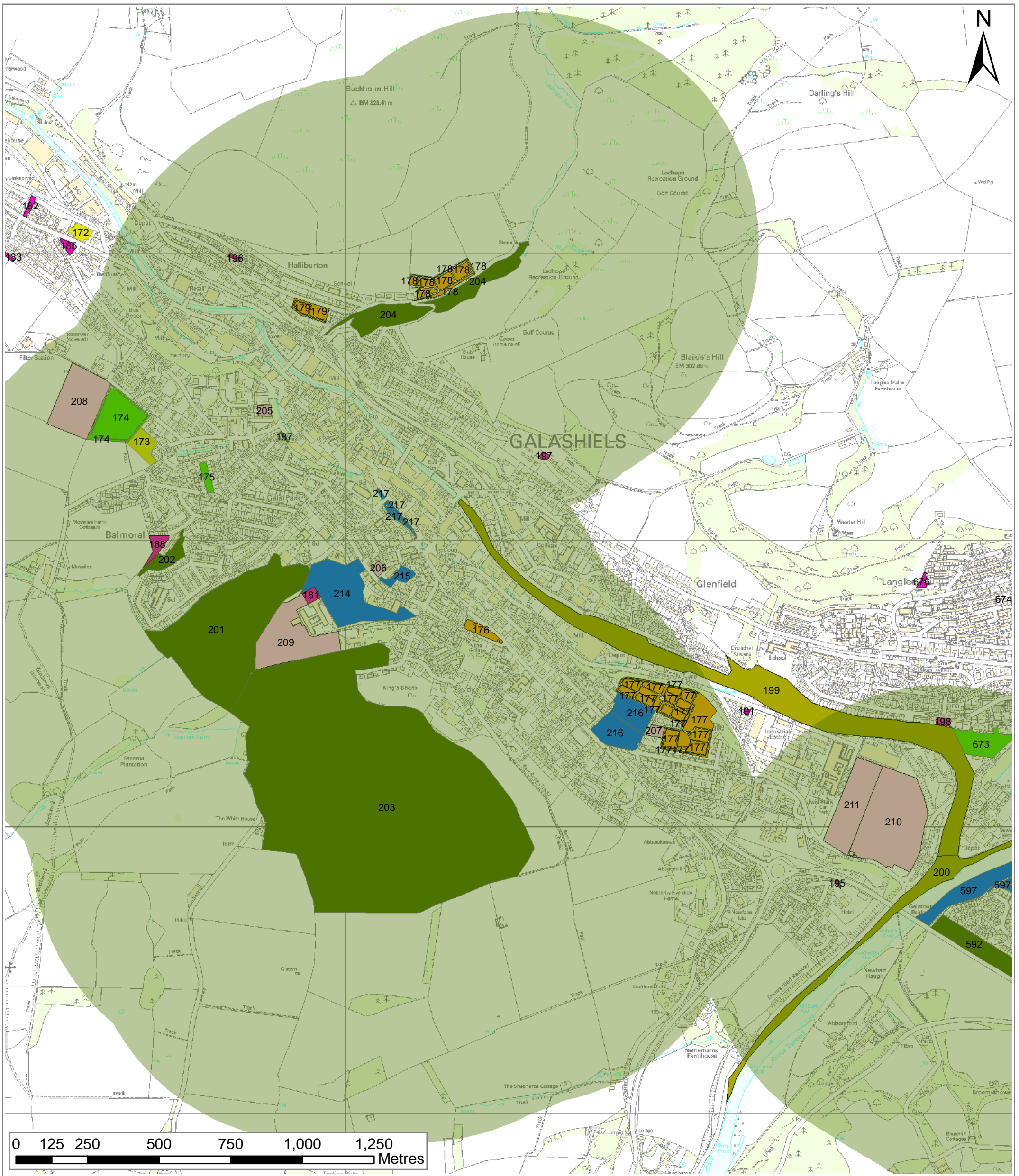
**Galashiels**

- |   |   |
|---|---|
|  450m Threshold                        |  Education                 |
|  Allotments and Community Gardens      |  Green Corridors           |
|  Amenity Green Space                   |  Natural Green Space       |
|  Churchyards and Cemeteries            |  Outdoor Sports Facilities |
|  Civic Space                           |  Parks and Gardens         |
|  Children and Young Peoples Facilities |   |

Regional location map














Reproduced by permission of Ordnance Survey on behalf of HMSO.  
 © Crown copyright and database right 2009.  
 All rights reserved.  
 Ordnance Survey Licence number 100023423.



Combined walking distance thresholds for Natural Green Space

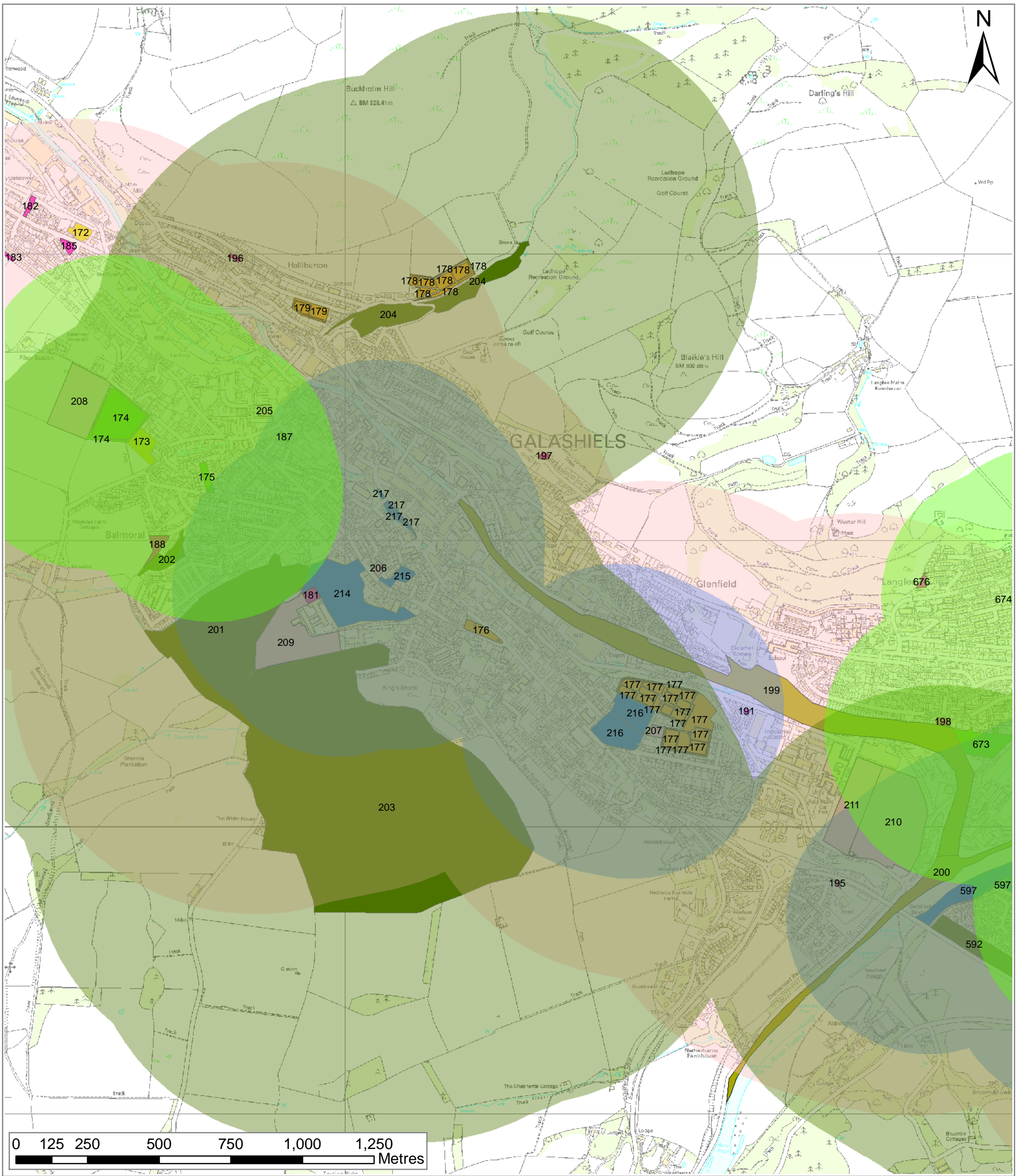
**Galashiels**

- |  |   |
|--|---|
|  800m Threshold                        |  Education                 |
|  Allotments and Community Gardens      |  Green Corridors           |
|  Amenity Green Space                   |  Natural Green Space       |
|  Churchyards and Cemeteries            |  Outdoor Sports Facilities |
|  Civic Space                           |  Parks and Gardens         |
|  Children and Young Peoples Facilities |   |

Regional location map



Reproduced by permission of Ordnance Survey on behalf of HMSO.  
 © Crown copyright and database right 2009.  
 All rights reserved.  
 Ordnance Survey Licence number 100023423.

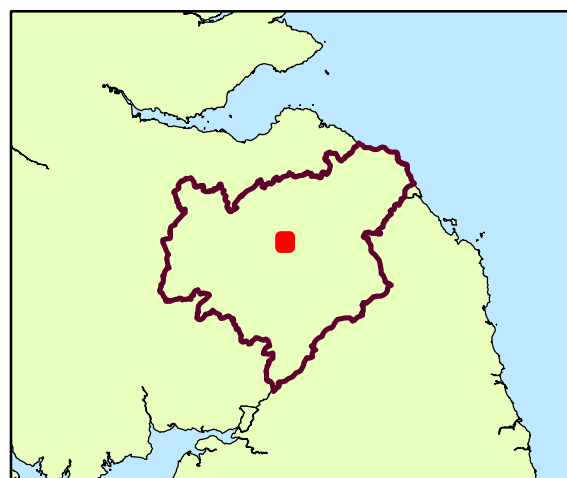


Combined walking distance thresholds for  
 Parks and Gardens (450m),  
 Outdoor Sports Facilities (850m),  
 Local Amenity Green Space (450m),  
 and Natural Green Space (800m)

### Galashiels

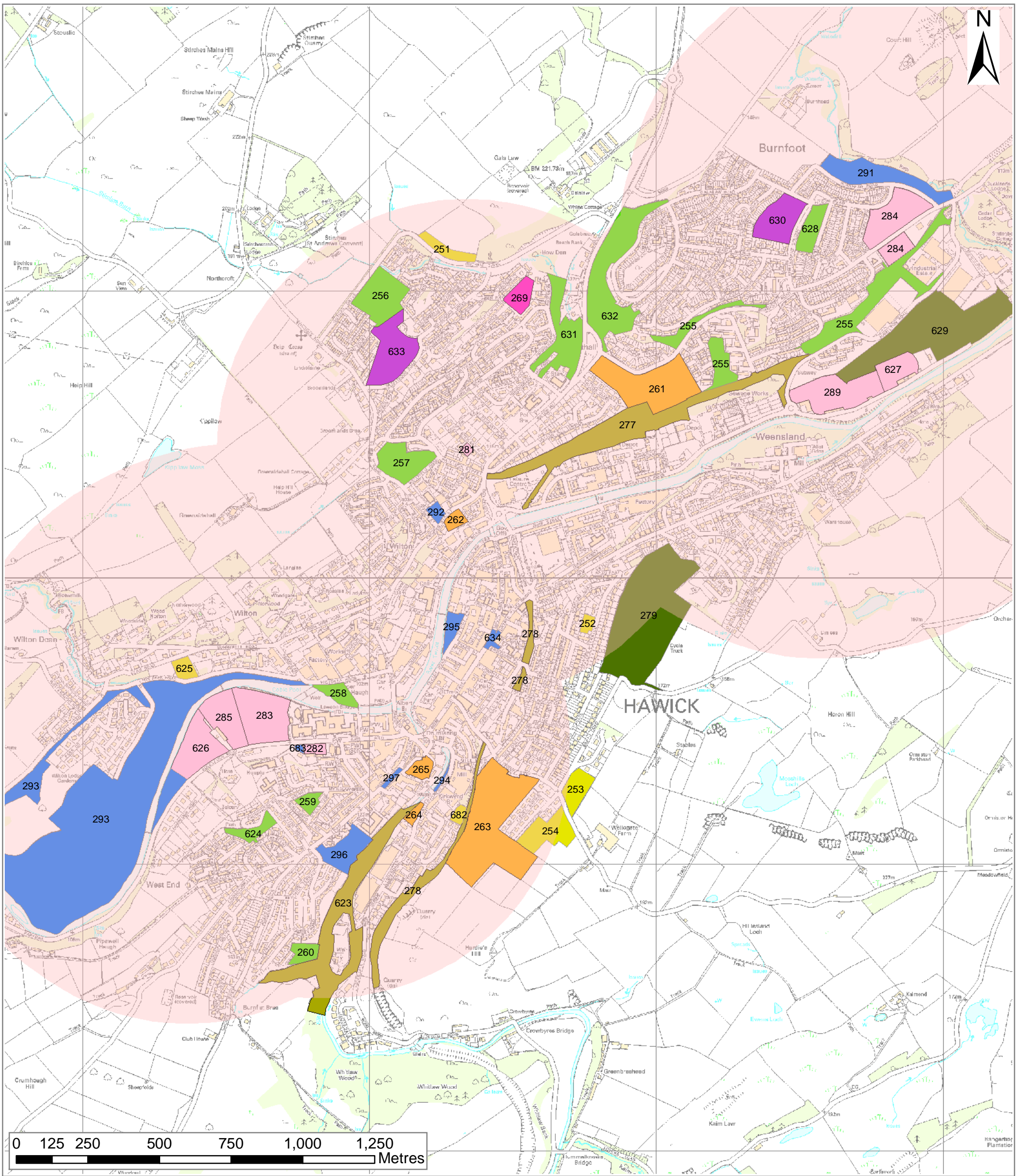
- |  |   |
|--|---|
|  Allotments and Community Gardens      |  Education                 |
|  Amenity Green Space                   |  Green Corridors           |
|  Churchyards and Cemeteries            |  Natural Green Space       |
|  Civic Space                           |  Outdoor Sports Facilities |
|  Children and Young Peoples Facilities |  Parks and Gardens         |

### Regional location map














Reproduced by permission of Ordnance Survey on behalf of HMSO.  
 © Crown copyright and database right 2009.  
 All rights reserved.  
 Ordnance Survey Licence number 100023423.



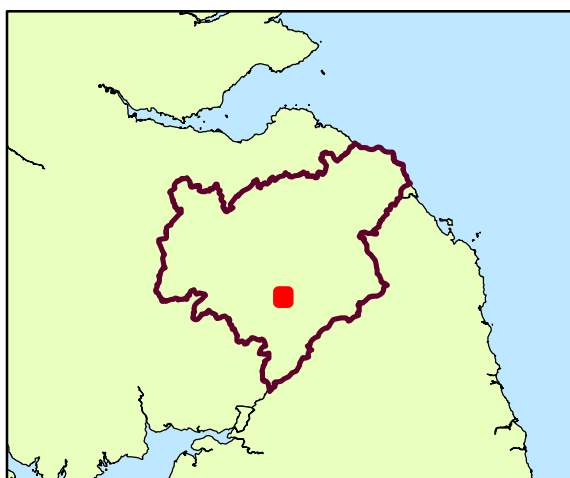


Combined walking distance thresholds for Outdoor Sports Facilities

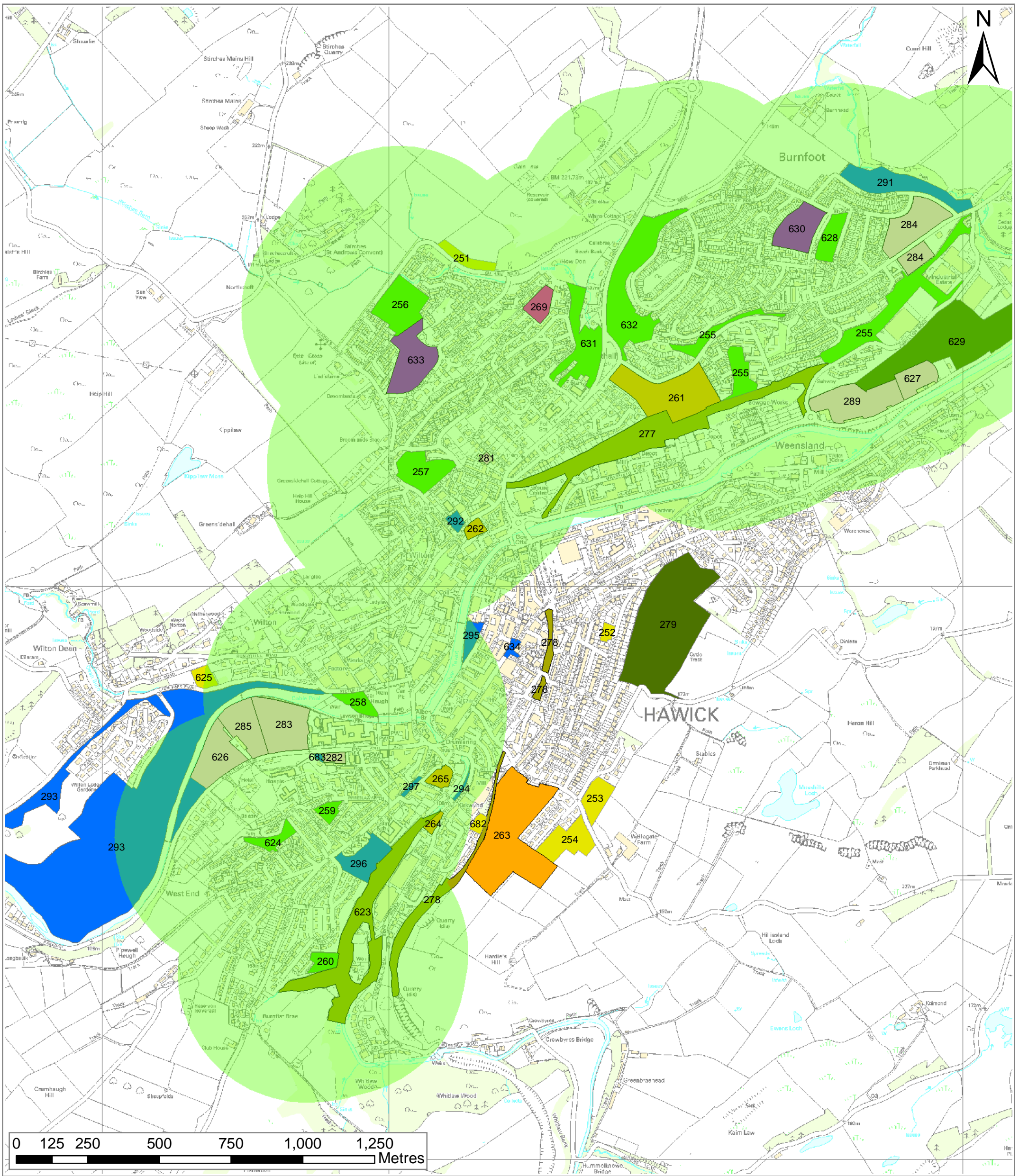
**Hawick**

- |  |   |
|--|---|
|  850m Threshold                        |  Education                 |
|  Allotments and Community Gardens      |  Green Corridors           |
|  Amenity Green Space                   |  Natural Green Space       |
|  Churchyards and Cemeteries            |  Outdoor Sports Facilities |
|  Civic Space                           |  Parks and Gardens         |
|  Children and Young Peoples Facilities |   |

Regional location map





Reproduced by permission of Ordnance Survey on behalf of HMSO.  
 © Crown copyright and database right 2009.  
 All rights reserved.  
 Ordnance Survey Licence number 100023423.

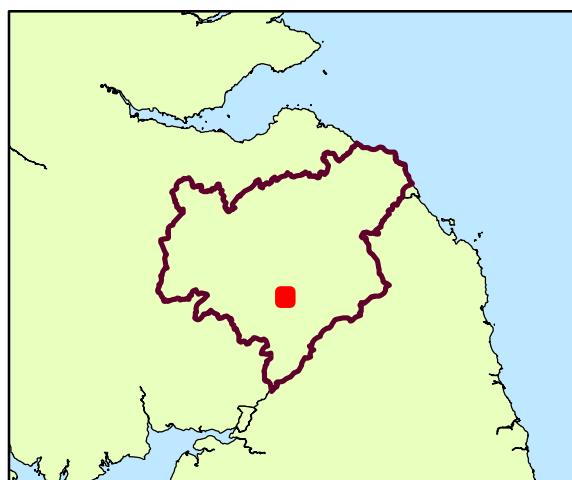


Combined walking distance thresholds for Amenity Green Space

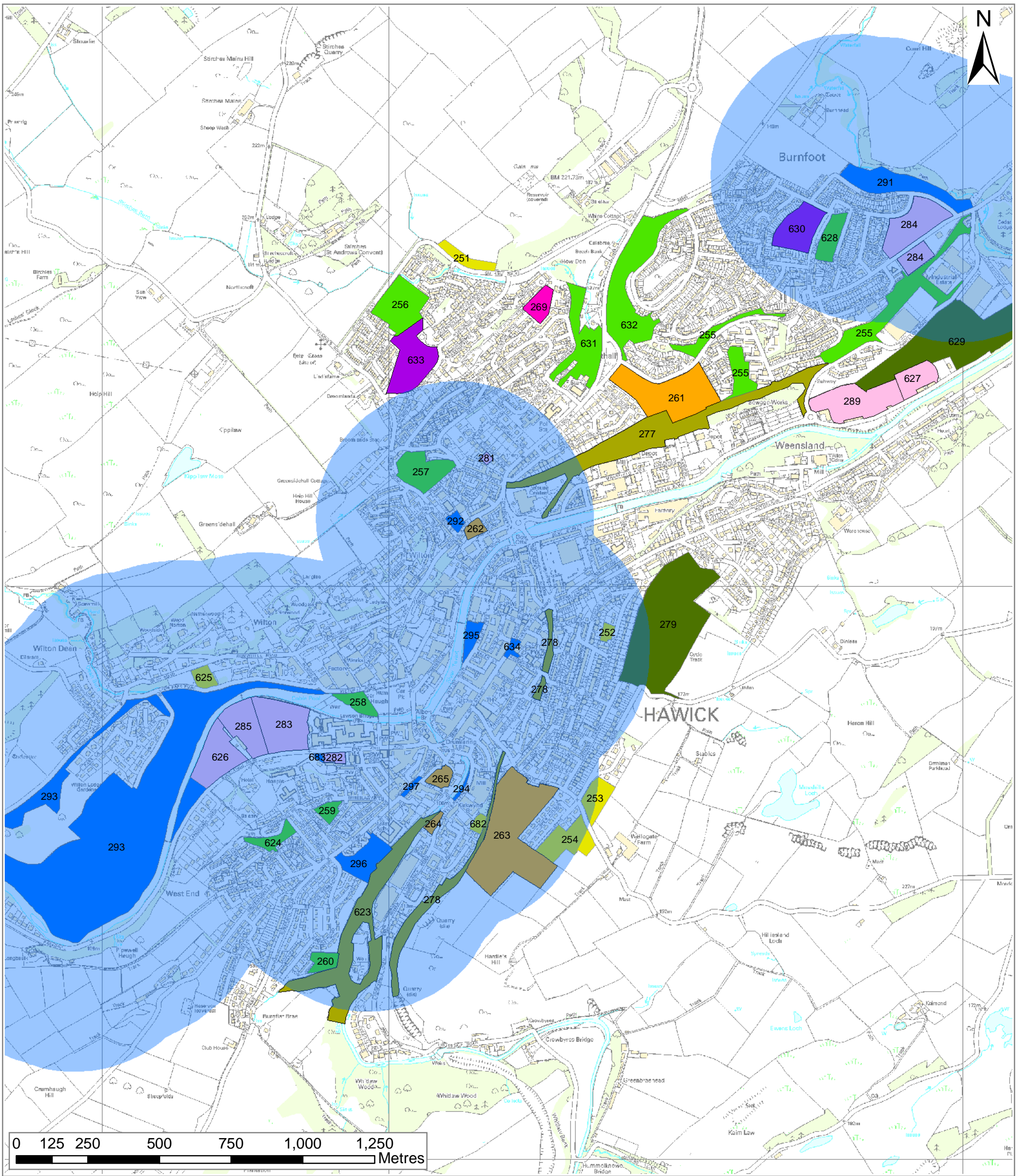
**Hawick**

- |  |   |
|--|---|
|  450m Threshold                        |  Education                 |
|  Allotments and Community Gardens      |  Green Corridors           |
|  Amenity Green Space                   |  Natural Green Space       |
|  Churchyards and Cemeteries            |  Outdoor Sports Facilities |
|  Civic Space                           |  Parks and Gardens         |
|  Children and Young Peoples Facilities |   |

Regional location map



Reproduced by permission of Ordnance Survey on behalf of HMSO.  
 © Crown copyright and database right 2009.  
 All rights reserved.  
 Ordnance Survey Licence number 100023423.

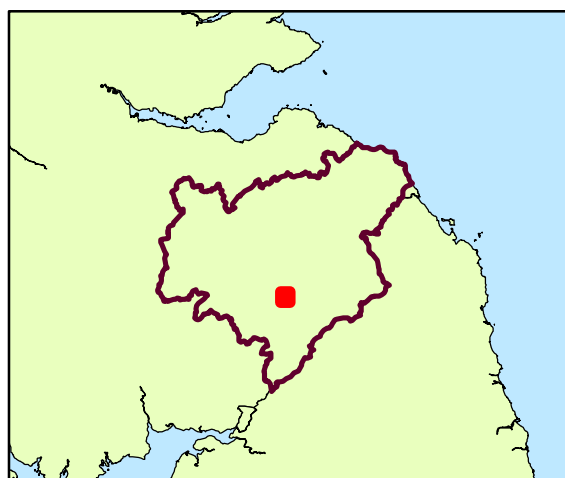


Combined walking distance thresholds for Parks and Gardens

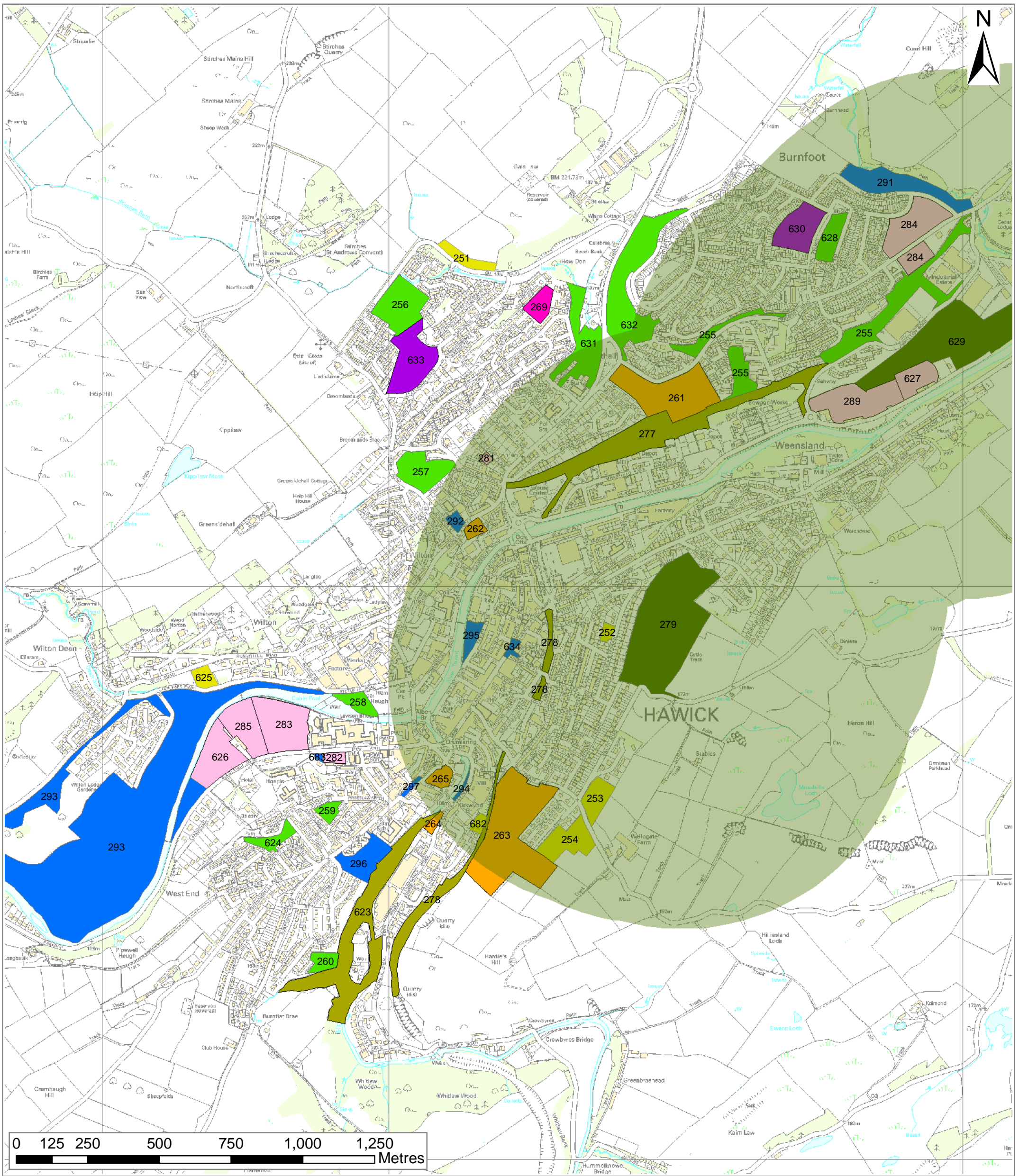
**Hawick**

- |                                       |                           |
|---------------------------------------|---------------------------|
| 450m Threshold                        | Education                 |
| Allotments and Community Gardens      | Green Corridors           |
| Amenity Green Space                   | Natural Green Space       |
| Churchyards and Cemeteries            | Outdoor Sports Facilities |
| Civic Space                           | Parks and Gardens         |
| Children and Young Peoples Facilities |                           |

Regional location map






Reproduced by permission of Ordnance Survey on behalf of HMSO.  
 © Crown copyright and database right 2009.  
 All rights reserved.  
 Ordnance Survey Licence number 100023423.

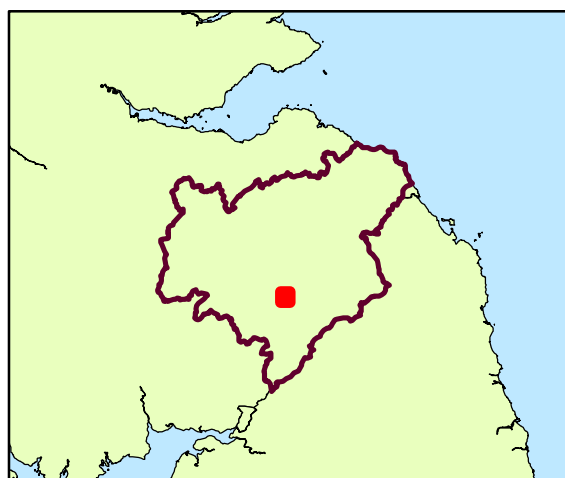


Combined walking distance thresholds for Natural Green Space

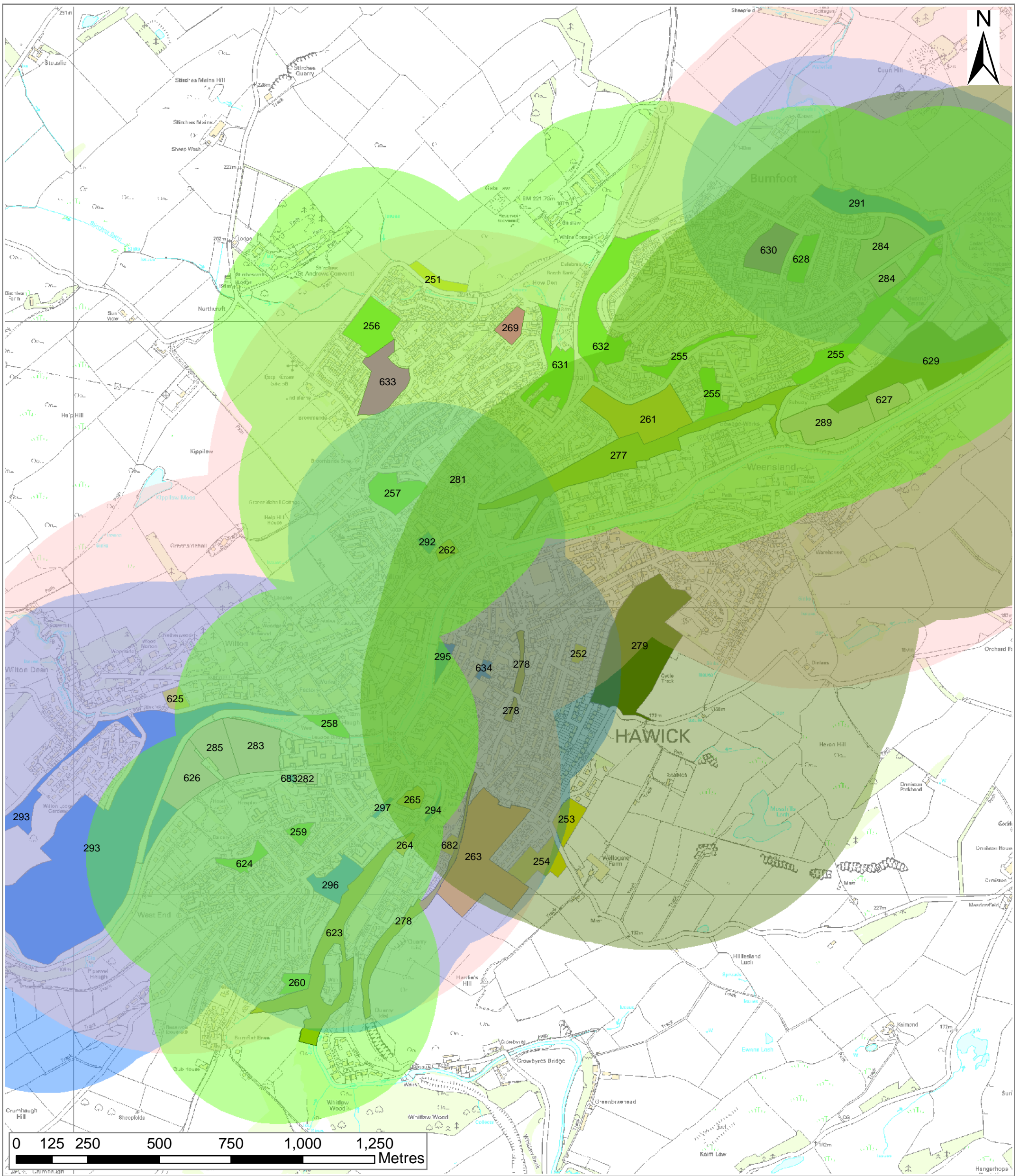
**Hawick**

- |  |   |
|--|---|
|  800m Threshold                        |  Education                 |
|  Allotments and Community Gardens      |  Green Corridors           |
|  Amenity Green Space                   |  Natural Green Space       |
|  Churchyards and Cemeteries            |  Outdoor Sports Facilities |
|  Civic Space                           |  Parks and Gardens         |
|  Children and Young Peoples Facilities |   |

Regional location map



Reproduced by permission of Ordnance Survey on behalf of HMSO.  
 © Crown copyright and database right 2009.  
 All rights reserved.  
 Ordnance Survey Licence number 100023423.

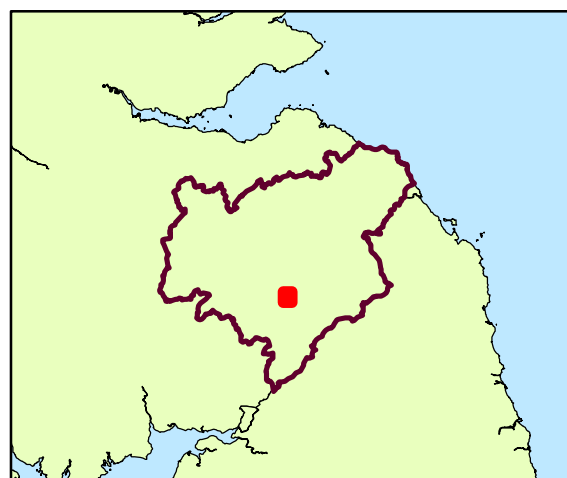


Combined walking distance thresholds for  
 Parks and Gardens (450m),  
 Outdoor Sports Facilities (850m),  
 Local Amenity Green Space (450m),  
 and Natural Green Space (800m)

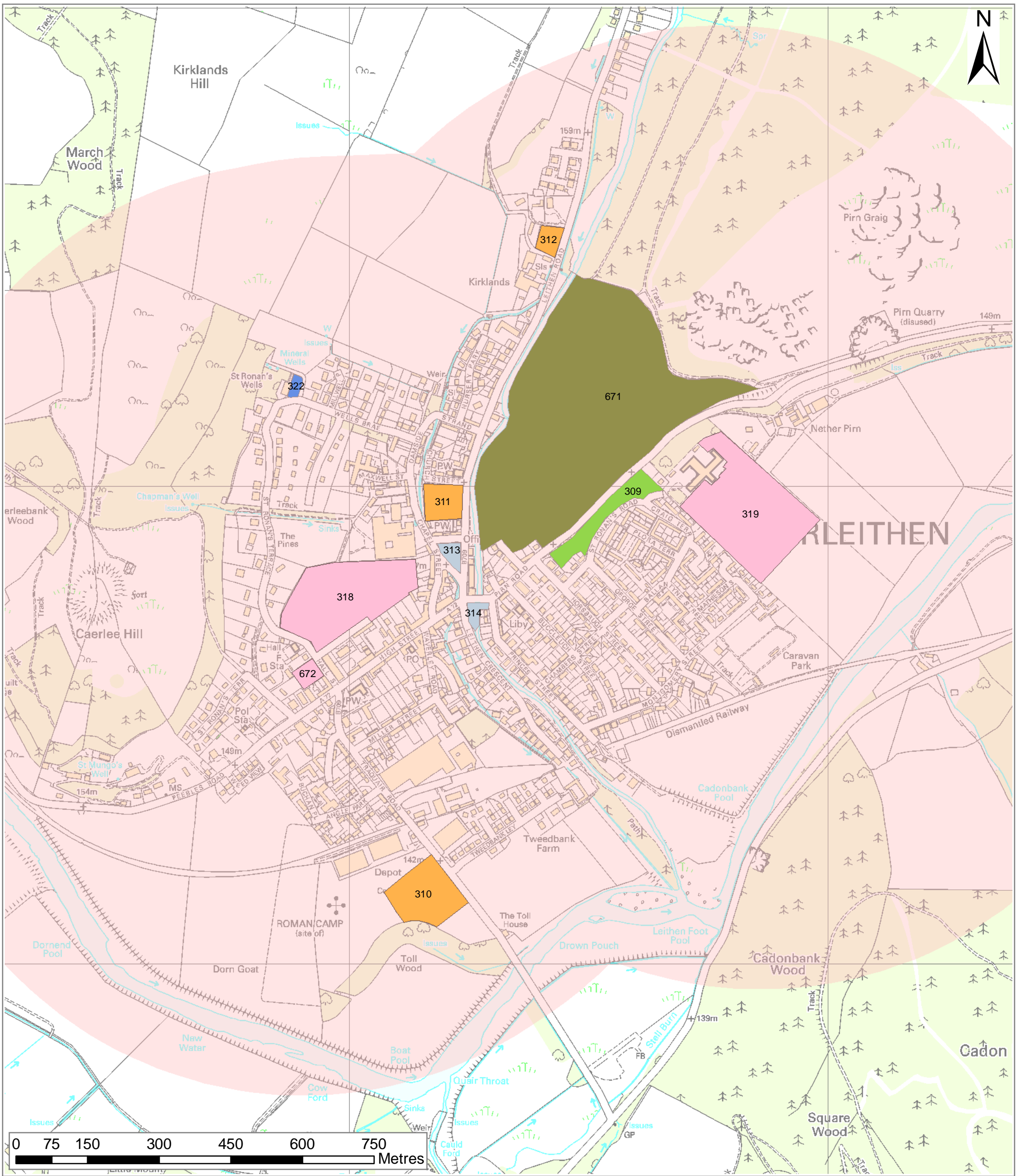
### Hawick

- |  |   |
|--|---|
|  Allotments and Community Gardens      |  Education                 |
|  Amenity Green Space                   |  Green Corridors           |
|  Churchyards and Cemeteries            |  Natural Green Space       |
|  Civic Space                           |  Outdoor Sports Facilities |
|  Children and Young Peoples Facilities |  Parks and Gardens         |

### Regional location map



Reproduced by permission of Ordnance  
 Survey on behalf of HMSO.  
 © Crown copyright and database right 2009.  
 All rights reserved.  
 Ordnance Survey Licence number 100023423.



Combined walking distance thresholds for Outdoor Sports Facilities

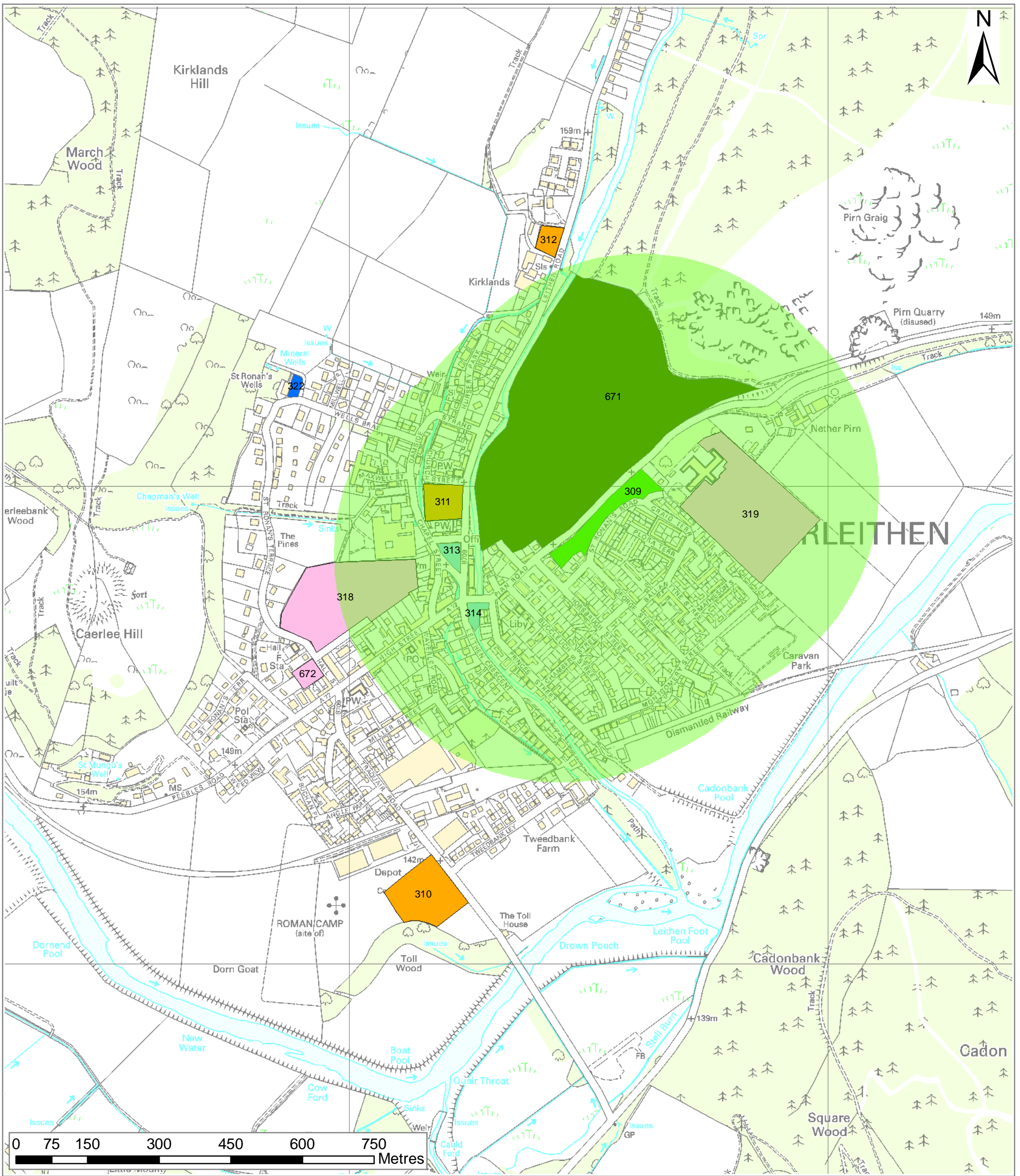
**Innerleithen**

- |                                       |                           |
|---------------------------------------|---------------------------|
| 850m Threshold                        | Education                 |
| Allotments and Community Gardens      | Green Corridors           |
| Amenity Green Space                   | Natural Green Space       |
| Churchyards and Cemeteries            | Outdoor Sports Facilities |
| Civic Space                           | Parks and Gardens         |
| Children and Young Peoples Facilities |                           |

Regional location map



Reproduced by permission of Ordnance Survey on behalf of HMSO.  
 © Crown copyright and database right 2009.  
 All rights reserved.  
 Ordnance Survey Licence number 100023423.

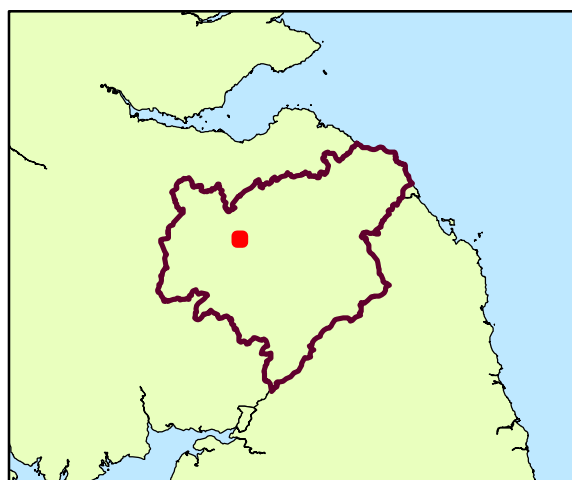


Combined walking distance thresholds for Amenity Green Space

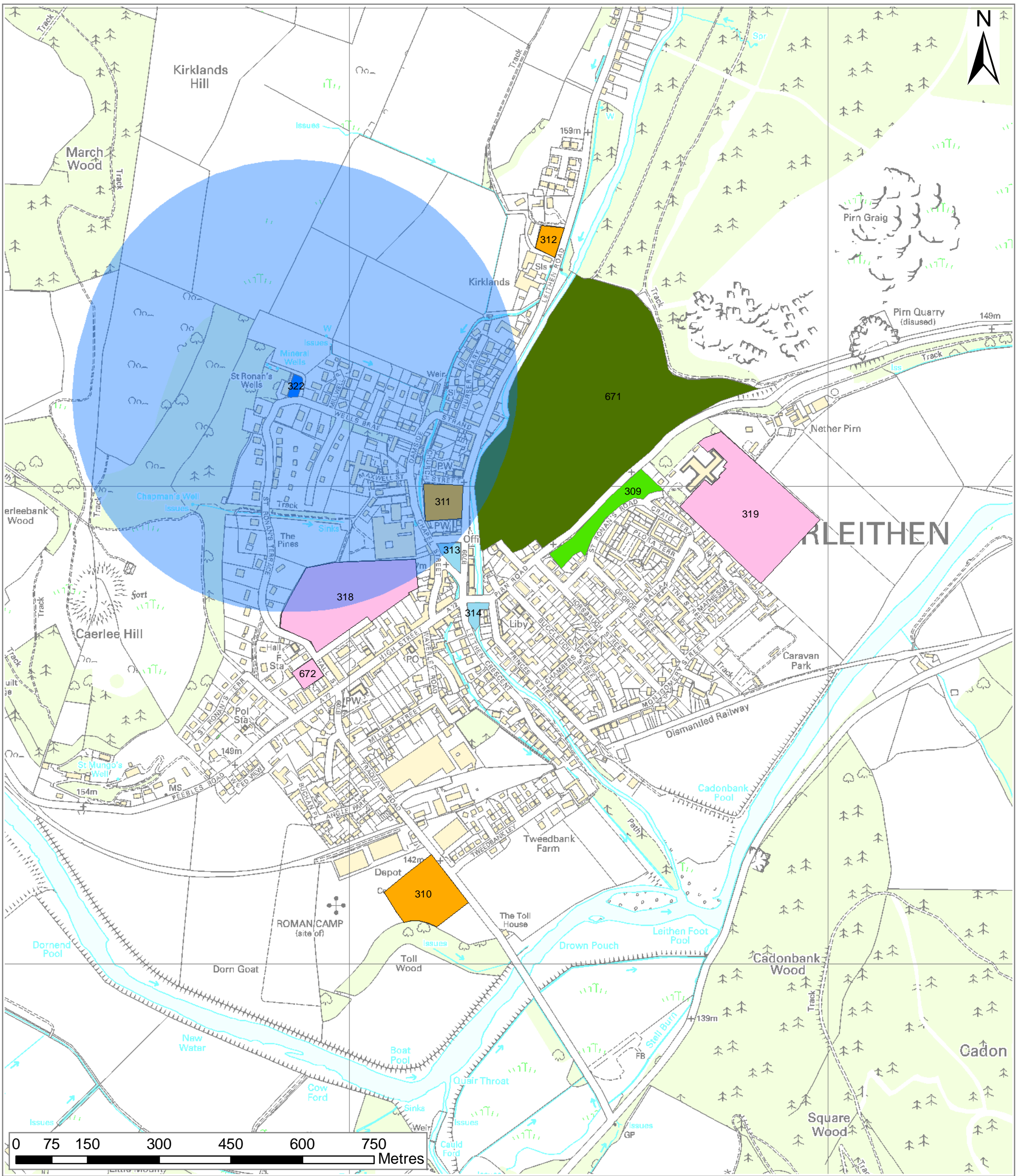
**Innerleithen**

- |                                       |                           |
|---------------------------------------|---------------------------|
| 450m Threshold                        | Education                 |
| Allotments and Community Gardens      | Green Corridors           |
| Amenity Green Space                   | Natural Green Space       |
| Churchyards and Cemeteries            | Outdoor Sports Facilities |
| Civic Space                           | Parks and Gardens         |
| Children and Young Peoples Facilities |                           |

Regional location map




Reproduced by permission of Ordnance Survey on behalf of HMSO.  
 © Crown copyright and database right 2009.  
 All rights reserved.  
 Ordnance Survey Licence number 100023423.

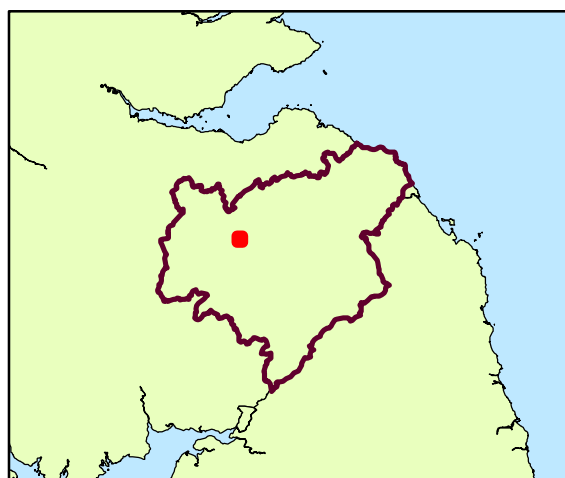


Combined walking distance thresholds for Parks and Gardens

**Innerleithen**

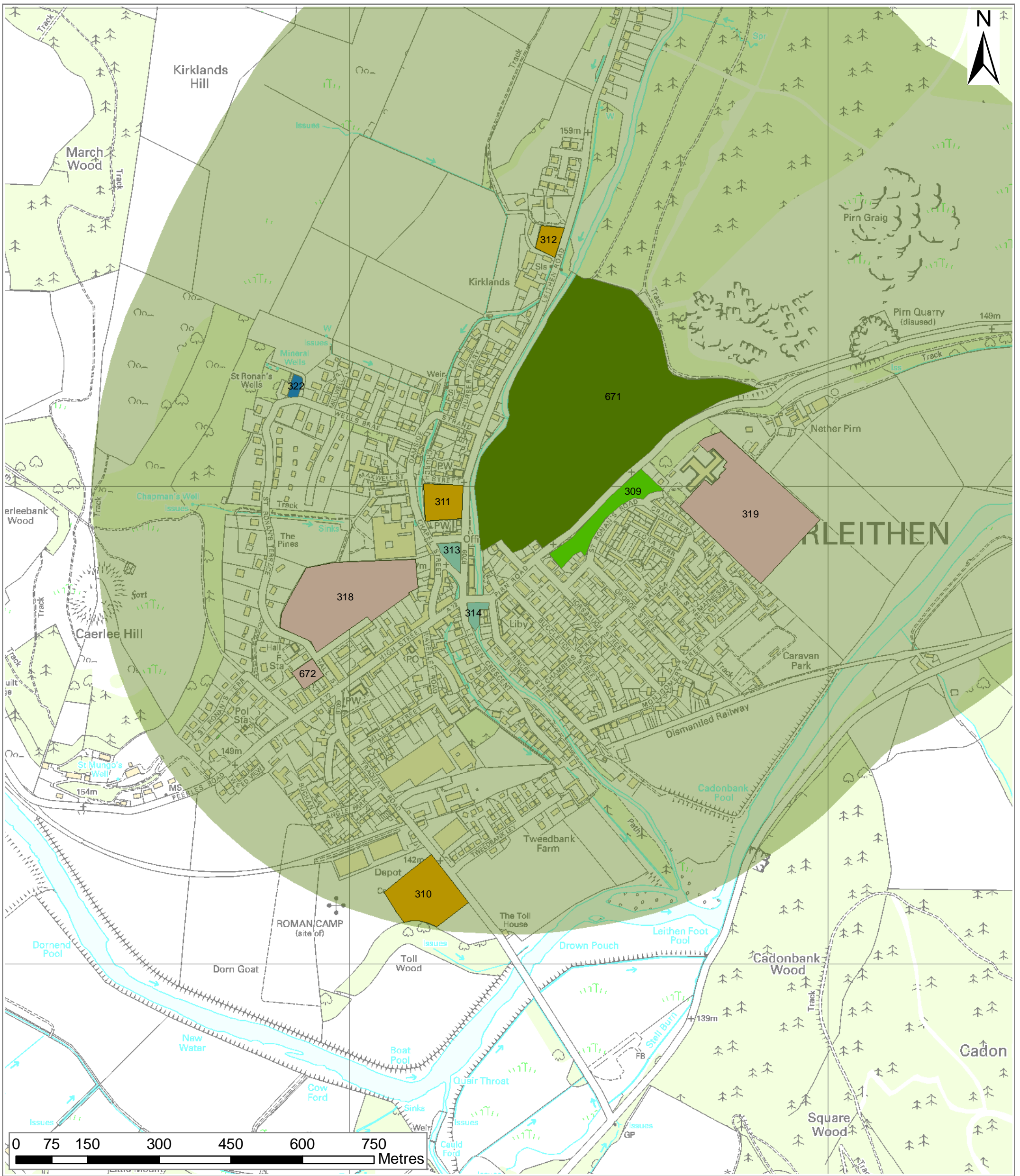
- |  |   |
|--|---|
|  450m Threshold                        |  Education                 |
|  Allotments and Community Gardens      |  Green Corridors           |
|  Amenity Green Space                   |  Natural Green Space       |
|  Churchyards and Cemeteries            |  Outdoor Sports Facilities |
|  Civic Space                           |  Parks and Gardens         |
|  Children and Young Peoples Facilities |   |

Regional location map














Reproduced by permission of Ordnance Survey on behalf of HMSO.  
 © Crown copyright and database right 2009.  
 All rights reserved.  
 Ordnance Survey Licence number 100023423.



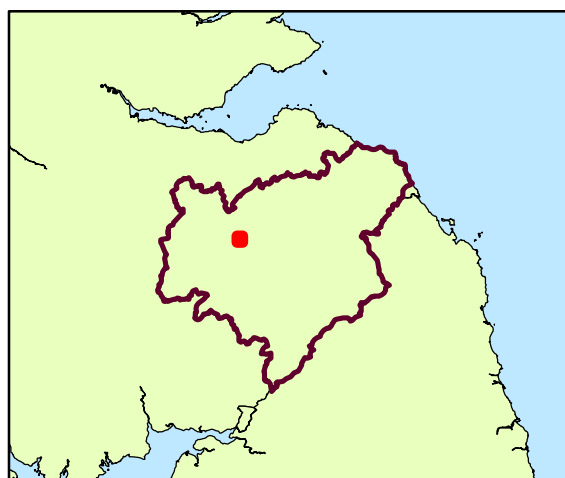


Combined walking distance thresholds for Natural Green Space

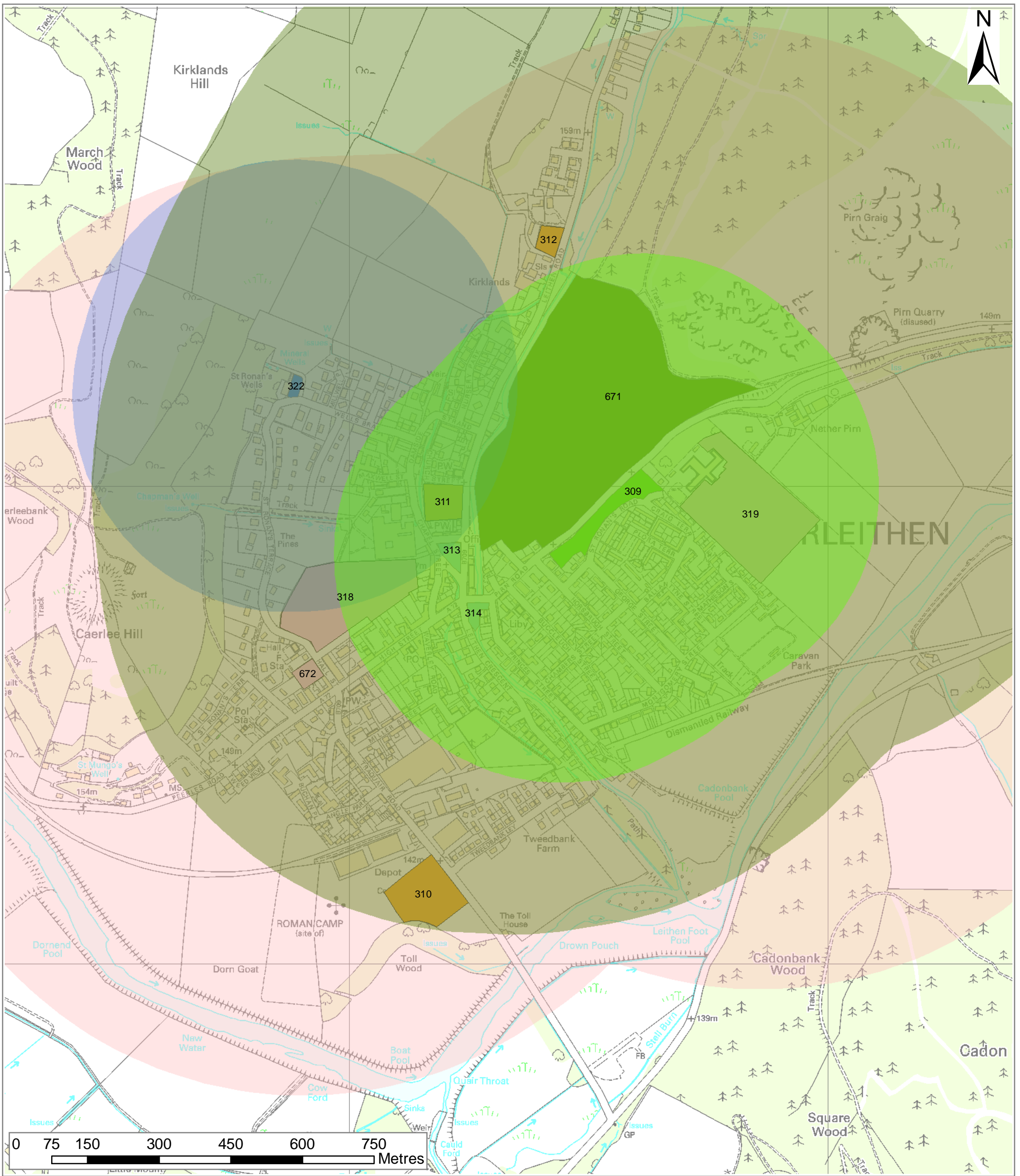
**Innerleithen**

- |  |   |
|--|---|
|  800m Threshold                        |  Education                 |
|  Allotments and Community Gardens      |  Green Corridors           |
|  Amenity Green Space                   |  Natural Green Space       |
|  Churchyards and Cemeteries            |  Outdoor Sports Facilities |
|  Civic Space                           |  Parks and Gardens         |
|  Children and Young Peoples Facilities |   |

Regional location map



Reproduced by permission of Ordnance Survey on behalf of HMSO.  
 © Crown copyright and database right 2009.  
 All rights reserved.  
 Ordnance Survey Licence number 100023423.

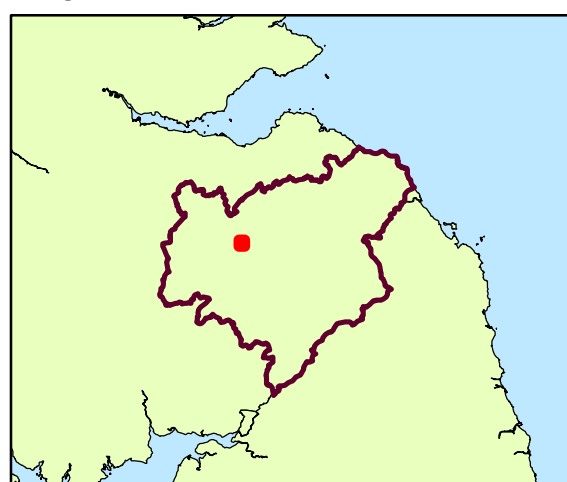


Combined walking distance thresholds for  
 Parks and Gardens (450m),  
 Outdoor Sports Facilities (850m),  
 Local Amenity Green Space (450m),  
 and Natural Green Space (800m)

### Innerleithen

	Allotments and Community Gardens		Education
	Amenity Green Space		Green Corridors
	Churchyards and Cemeteries		Natural Green Space
	Civic Space		Outdoor Sports Facilities
	Children and Young Peoples Facilities		Parks and Gardens

### Regional location map



Reproduced by permission of Ordnance Survey on behalf of HMSO.  
 © Crown copyright and database right 2009.  
 All rights reserved.  
 Ordnance Survey Licence number 100023423.