

**Appendix F: Accessibility Maps
(Document 2 of 2)**

Settlements:

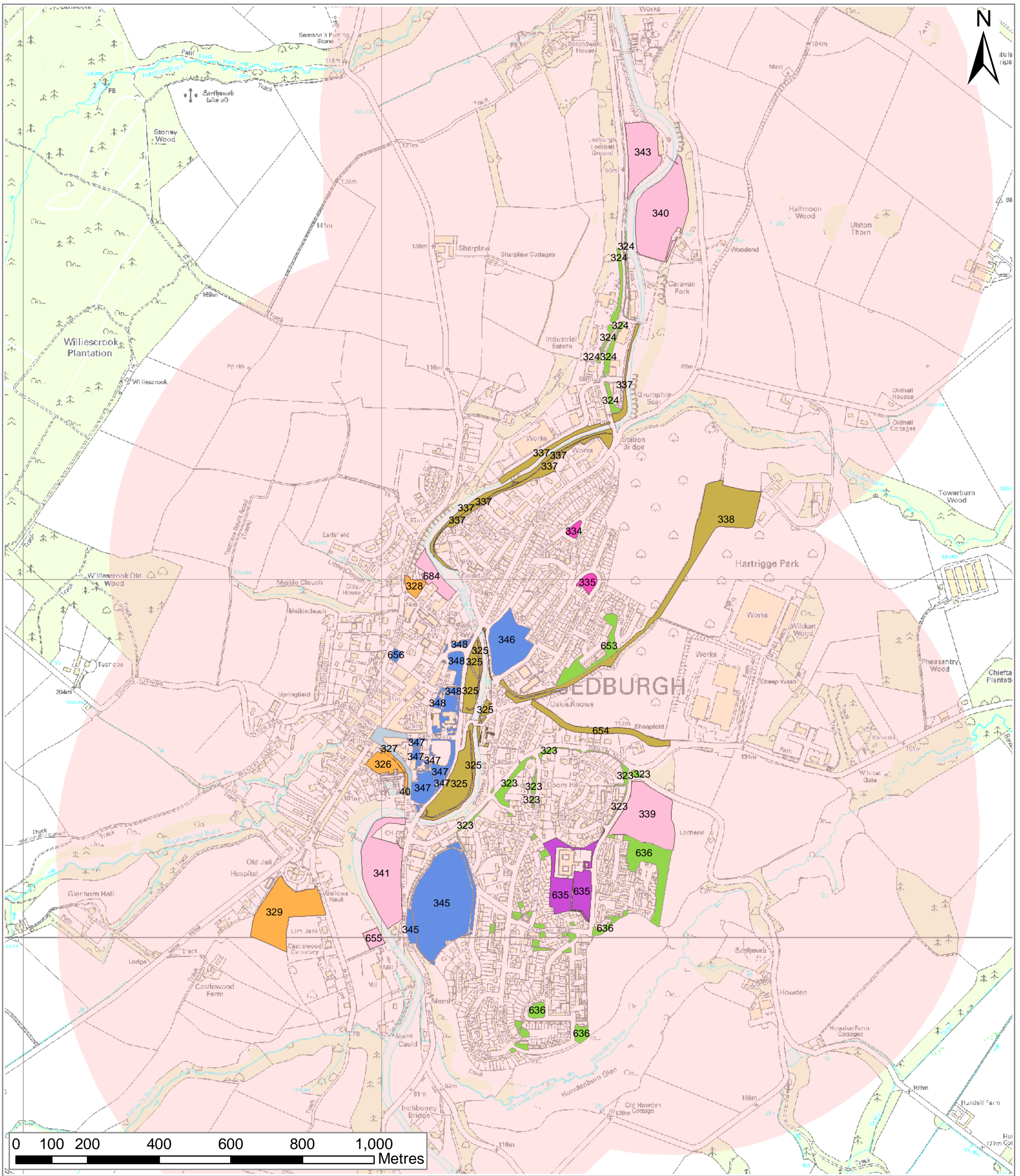
Jedburgh

Kelso

Melrose


Peebles

Selkirk

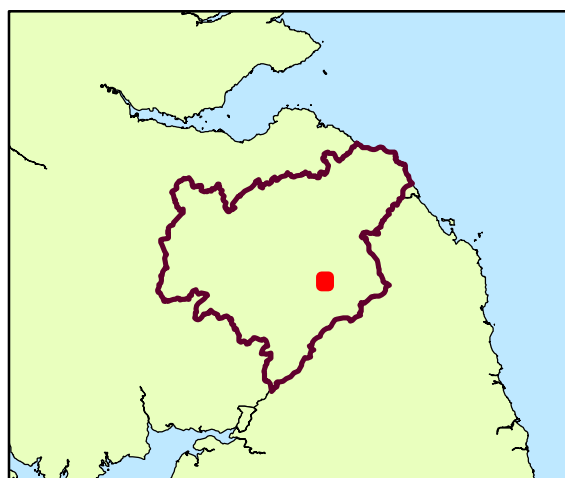


Combined walking distance thresholds for Outdoor Sports Facilities

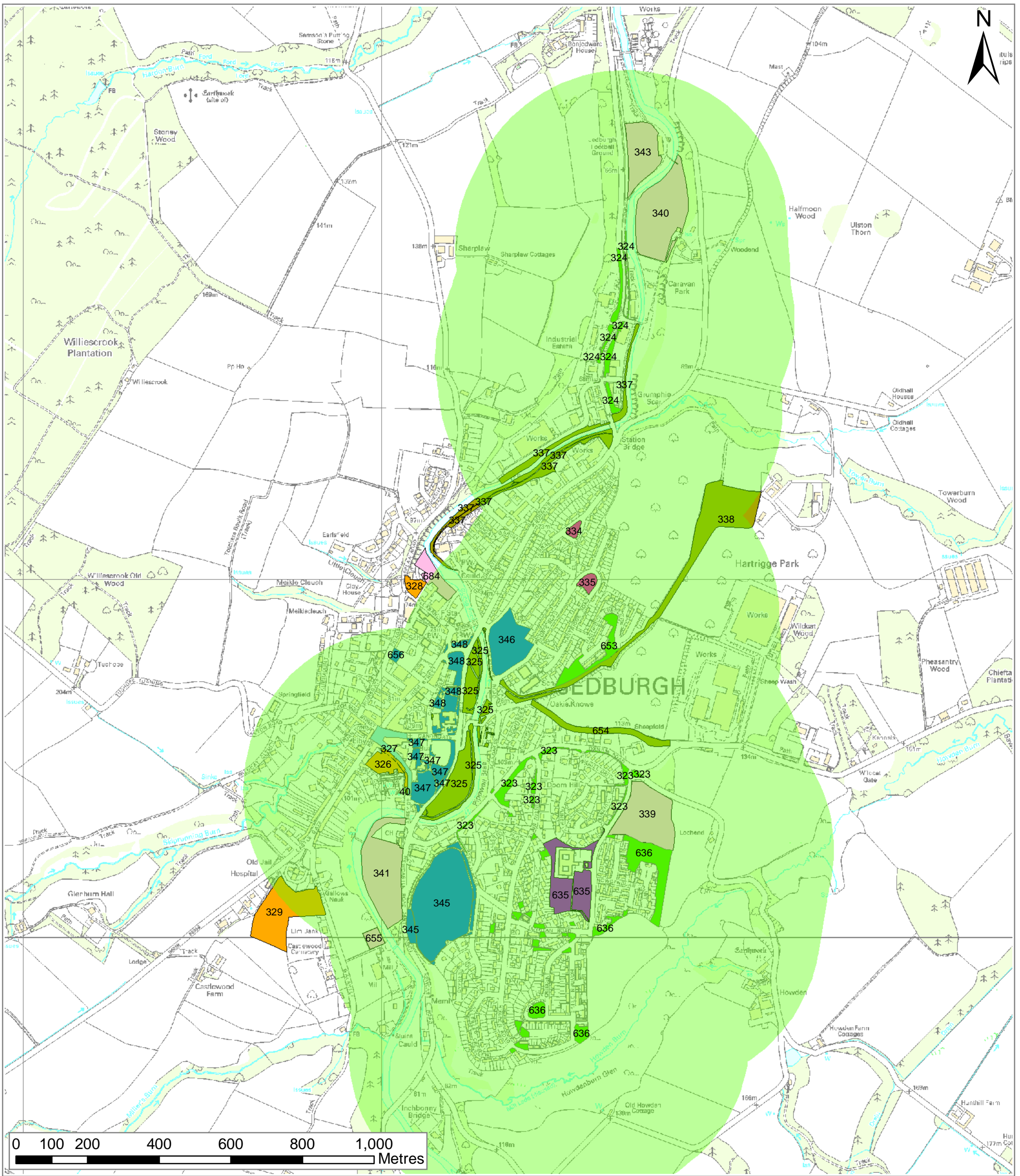
Jedburgh

- | | |
|--|---|
|  850m Threshold |  Education |
|  Allotments and Community Gardens |  Green Corridors |
|  Amenity Green Space |  Natural Green Space |
|  Churchyards and Cemeteries |  Outdoor Sports Facilities |
|  Civic Space |  Parks and Gardens |
|  Children and Young Peoples Facilities | |

Regional location map



Reproduced by permission of Ordnance Survey on behalf of HMSO.
 © Crown copyright and database right 2009.
 All rights reserved.
 Ordnance Survey Licence number 100023423.

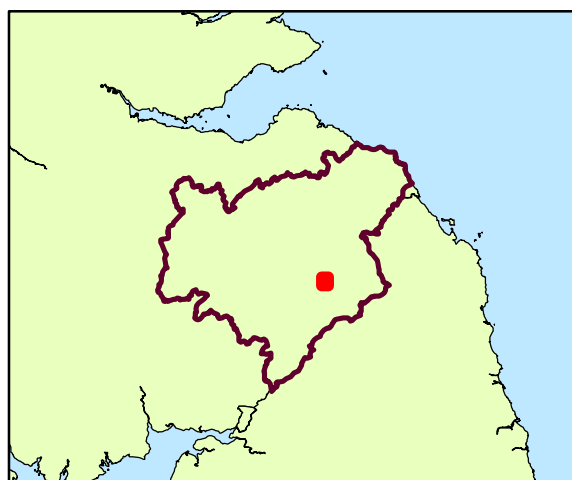


Combined walking distance thresholds for Amenity Green Space

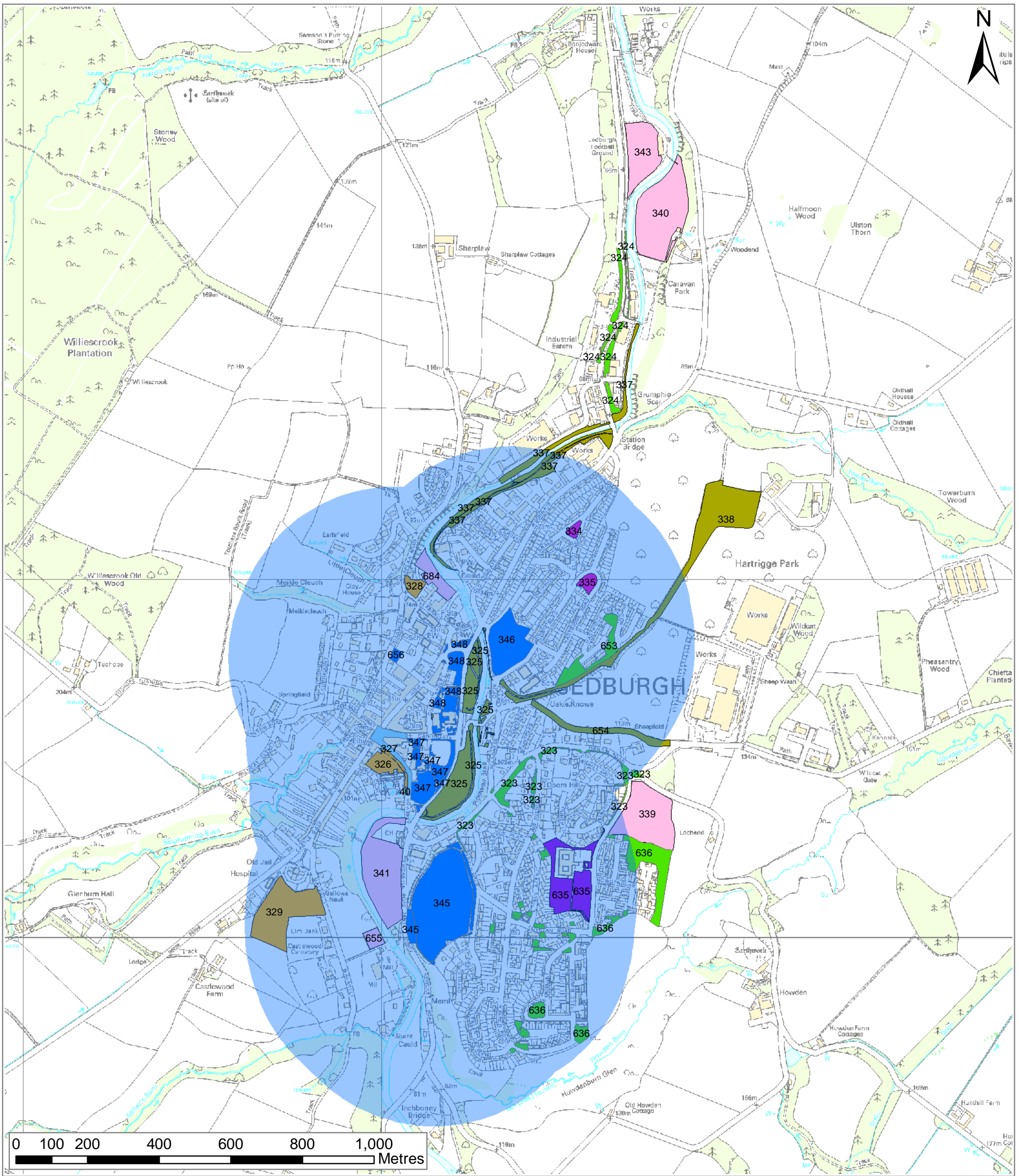
Jedburgh

- | | |
|--|---|
|  450m Threshold |  Education |
|  Allotments and Community Gardens |  Green Corridors |
|  Amenity Green Space |  Natural Green Space |
|  Churchyards and Cemeteries |  Outdoor Sports Facilities |
|  Civic Space |  Parks and Gardens |
|  Children and Young Peoples Facilities | |

Regional location map














Reproduced by permission of Ordnance Survey on behalf of HMSO.
 © Crown copyright and database right 2009.
 All rights reserved.
 Ordnance Survey Licence number 100023423.

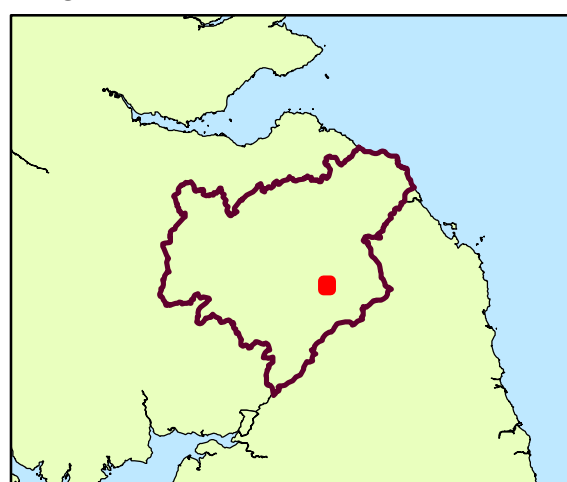


Combined walking distance thresholds for Parks and Gardens

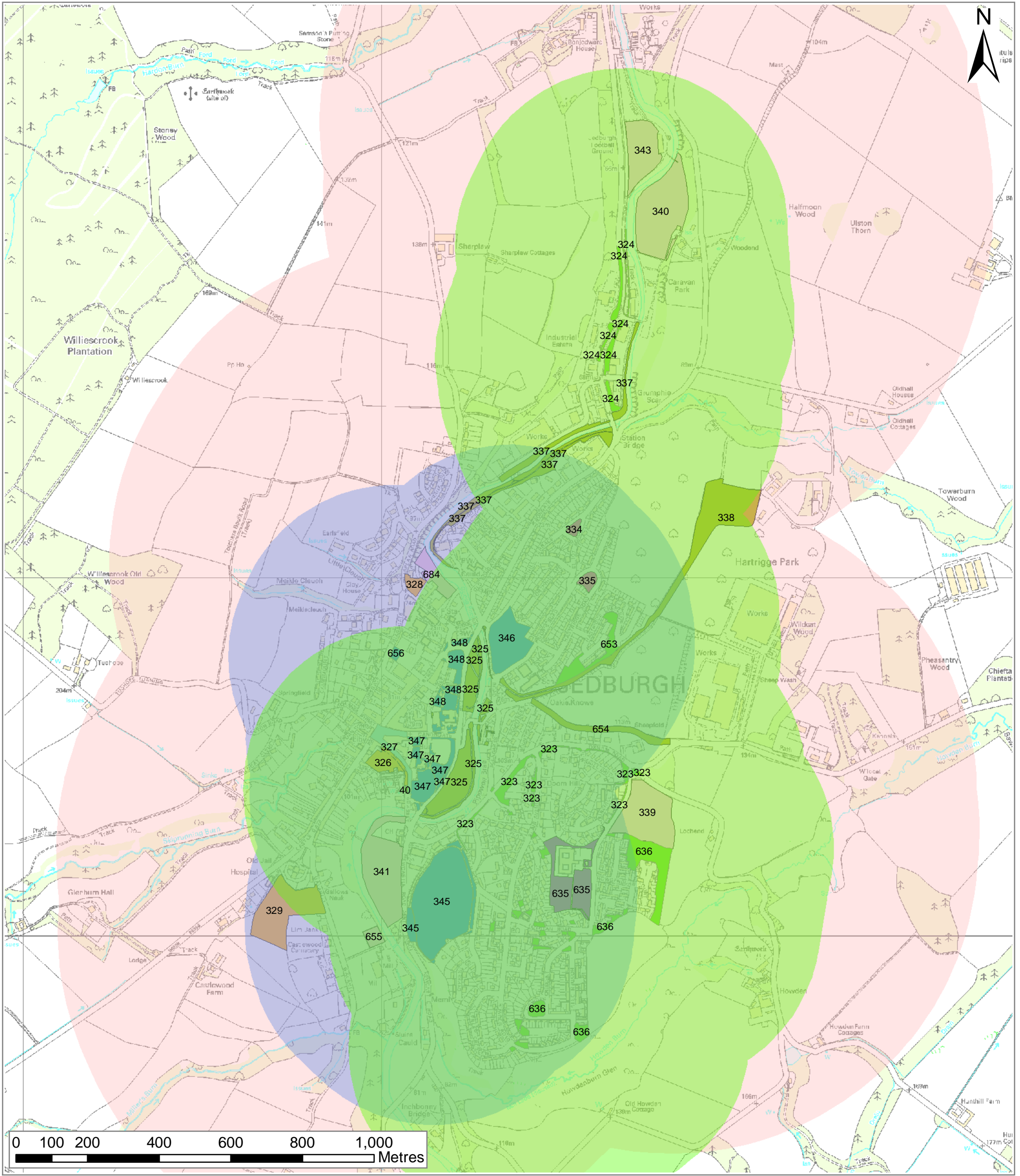
Jedburgh

- | | |
|--|---|
|  450m Threshold |  Education |
|  Allotments and Community Gardens |  Green Corridors |
|  Amenity Green Space |  Natural Green Space |
|  Churchyards and Cemeteries |  Outdoor Sports Facilities |
|  Civic Space |  Parks and Gardens |
|  Children and Young Peoples Facilities | |

Regional location map



Reproduced by permission of Ordnance Survey on behalf of HMSO.
 © Crown copyright and database right 2009.
 All rights reserved.
 Ordnance Survey Licence number 100023423.

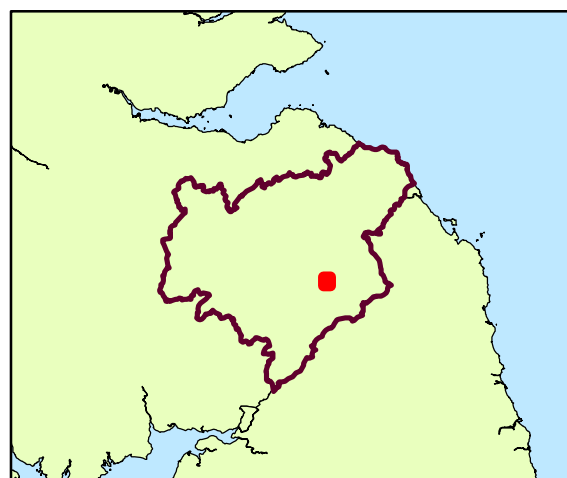


Combined walking distance thresholds for
 Parks and Gardens (450m),
 Outdoor Sports Facilities (850m),
 Local Amenity Green Space (450m),
 and Natural Green Space (800m)

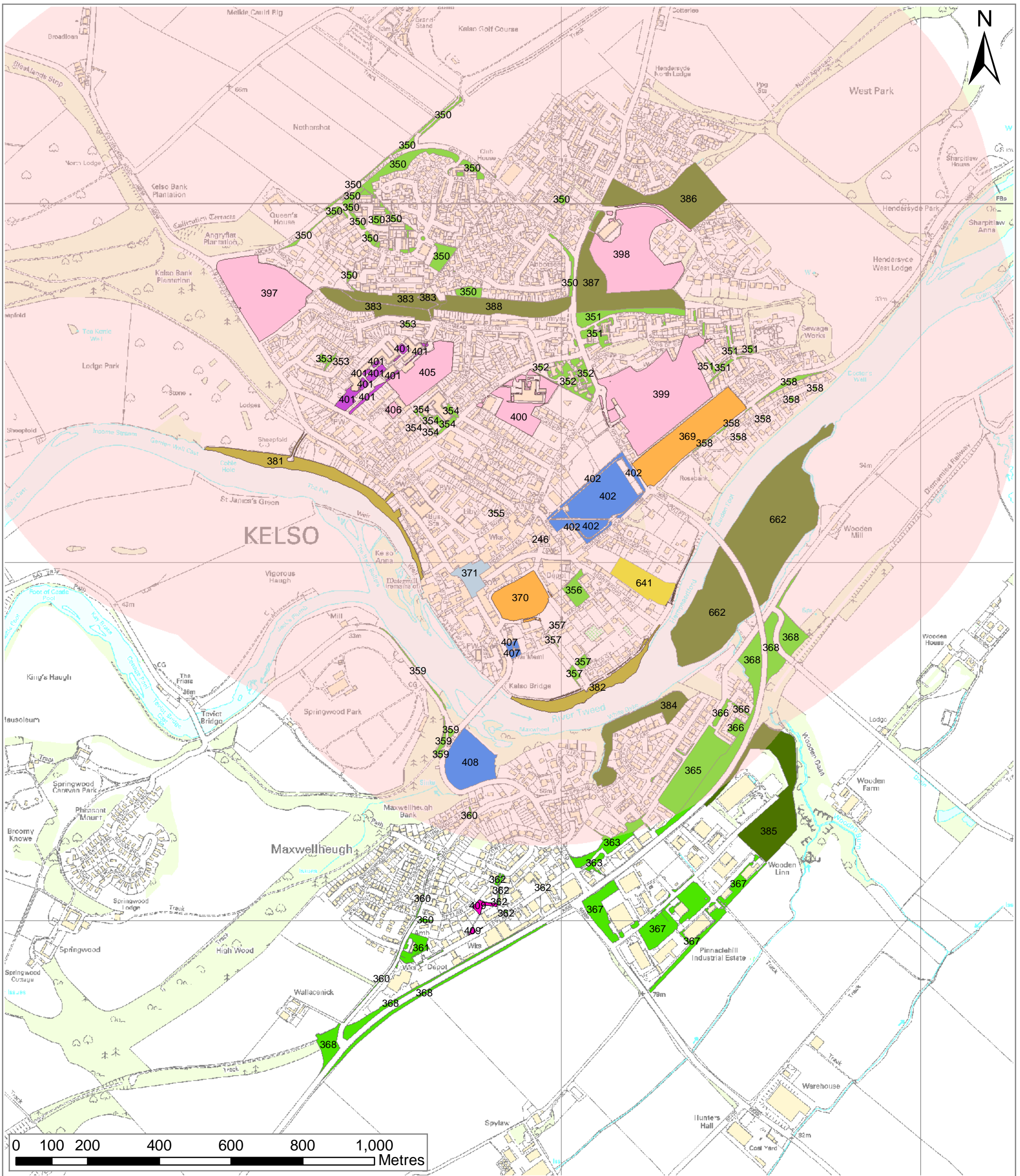
Jedburgh

- | | |
|---|--|
| Allotments and Community Gardens | Education |
| Amenity Green Space | Green Corridors |
| Churchyards and Cemeteries | Natural Green Space |
| Civic Space | Outdoor Sports Facilities |
| Children and Young Peoples Facilities | Parks and Gardens |

Regional location map





Reproduced by permission of Ordnance Survey on behalf of HMSO.
 © Crown copyright and database right 2009.
 All rights reserved.
 Ordnance Survey Licence number 100023423.

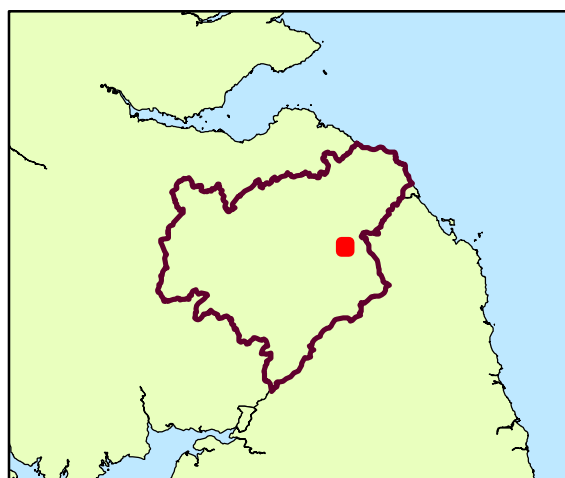


Combined walking distance thresholds for Outdoor Sports Facilities

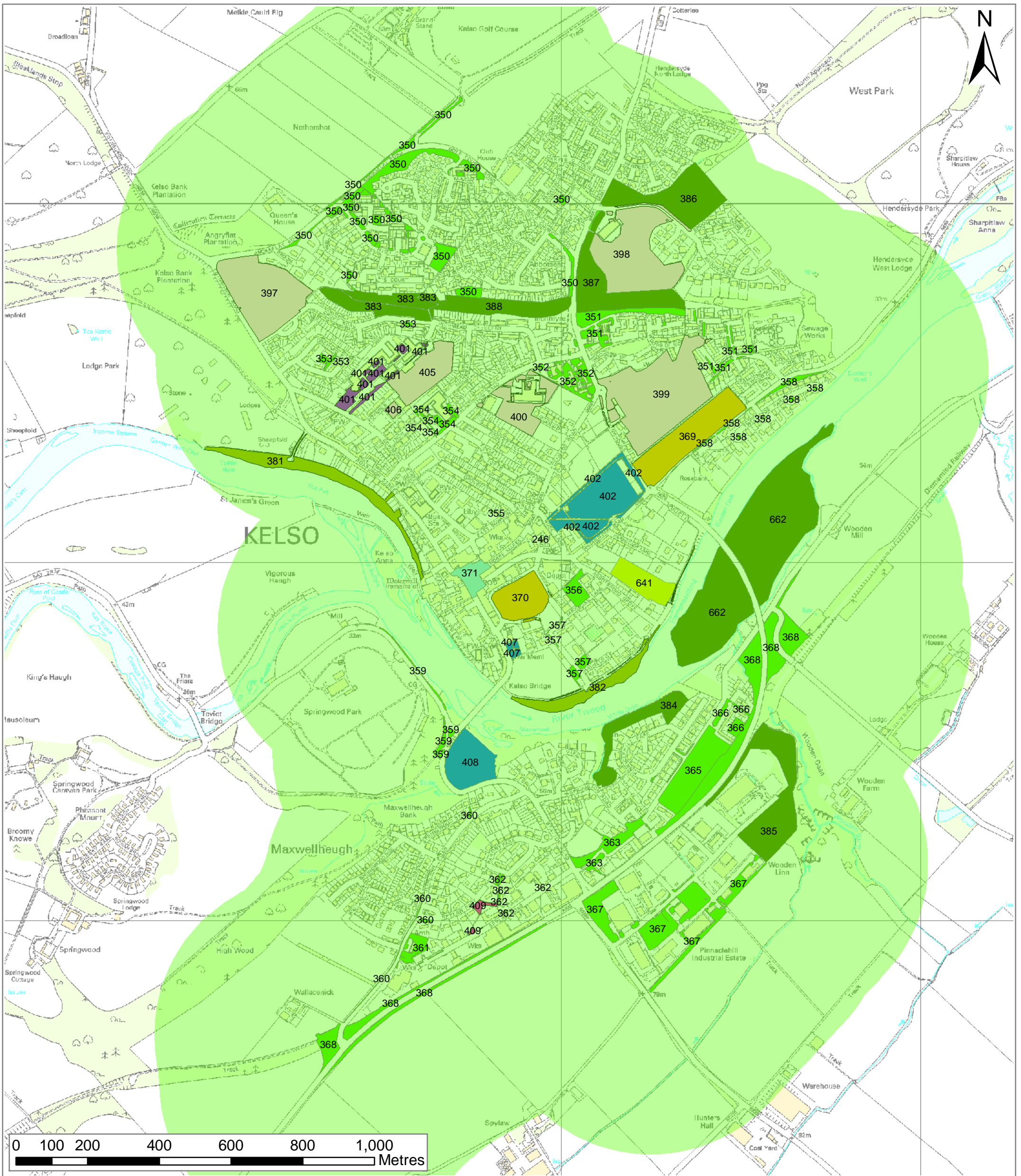
Kelso

- | | |
|--|---|
|  850m Threshold |  Education |
|  Allotments and Community Gardens |  Green Corridors |
|  Amenity Green Space |  Natural Green Space |
|  Churchyards and Cemeteries |  Outdoor Sports Facilities |
|  Civic Space |  Parks and Gardens |
|  Children and Young Peoples Facilities | |

Regional location map




Reproduced by permission of Ordnance Survey on behalf of HMSO.
 © Crown copyright and database right 2009.
 All rights reserved.
 Ordnance Survey Licence number 100023423.

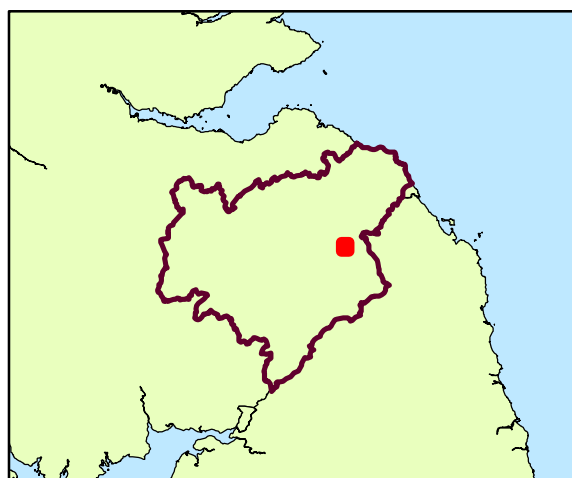


Combined walking distance thresholds for Amenity Green Space

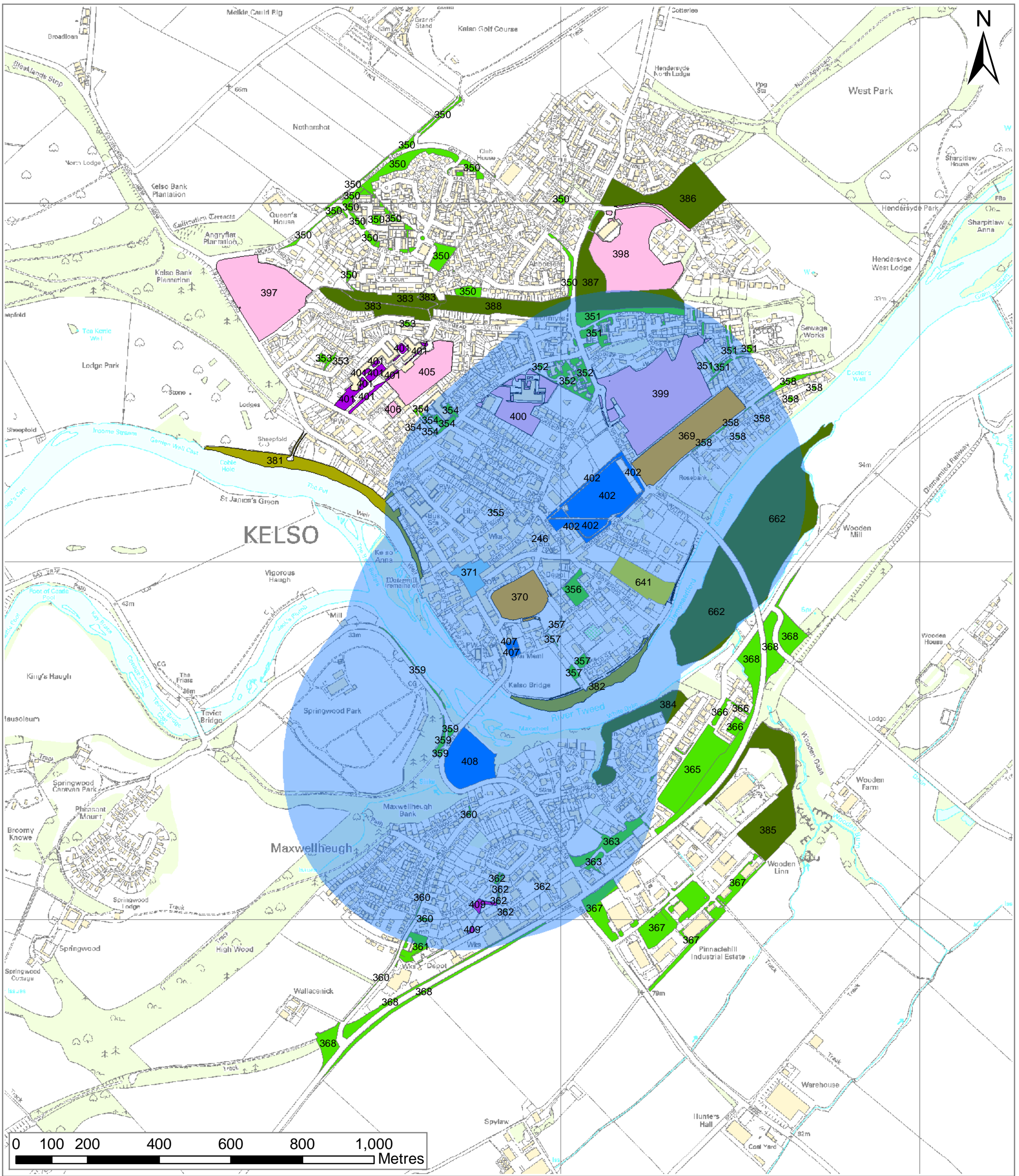
Kelso

- | | |
|--|---|
|  450m Threshold |  Education |
|  Allotments and Community Gardens |  Green Corridors |
|  Amenity Green Space |  Natural Green Space |
|  Churchyards and Cemeteries |  Outdoor Sports Facilities |
|  Civic Space |  Parks and Gardens |
|  Children and Young Peoples Facilities | |

Regional location map




Reproduced by permission of Ordnance Survey on behalf of HMSO.
 © Crown copyright and database right 2009.
 All rights reserved.
 Ordnance Survey Licence number 100023423.

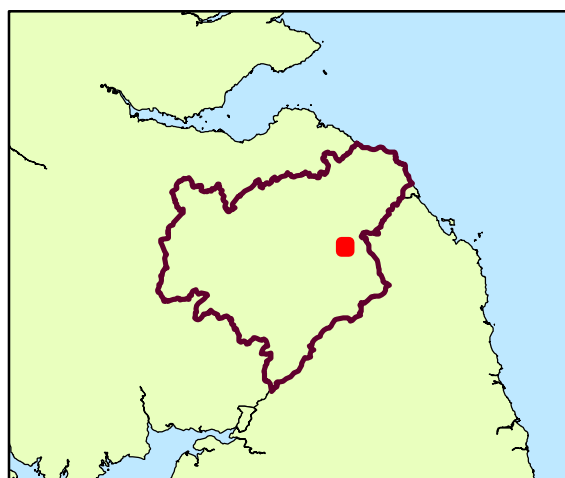


Combined walking distance thresholds for Parks and Gardens

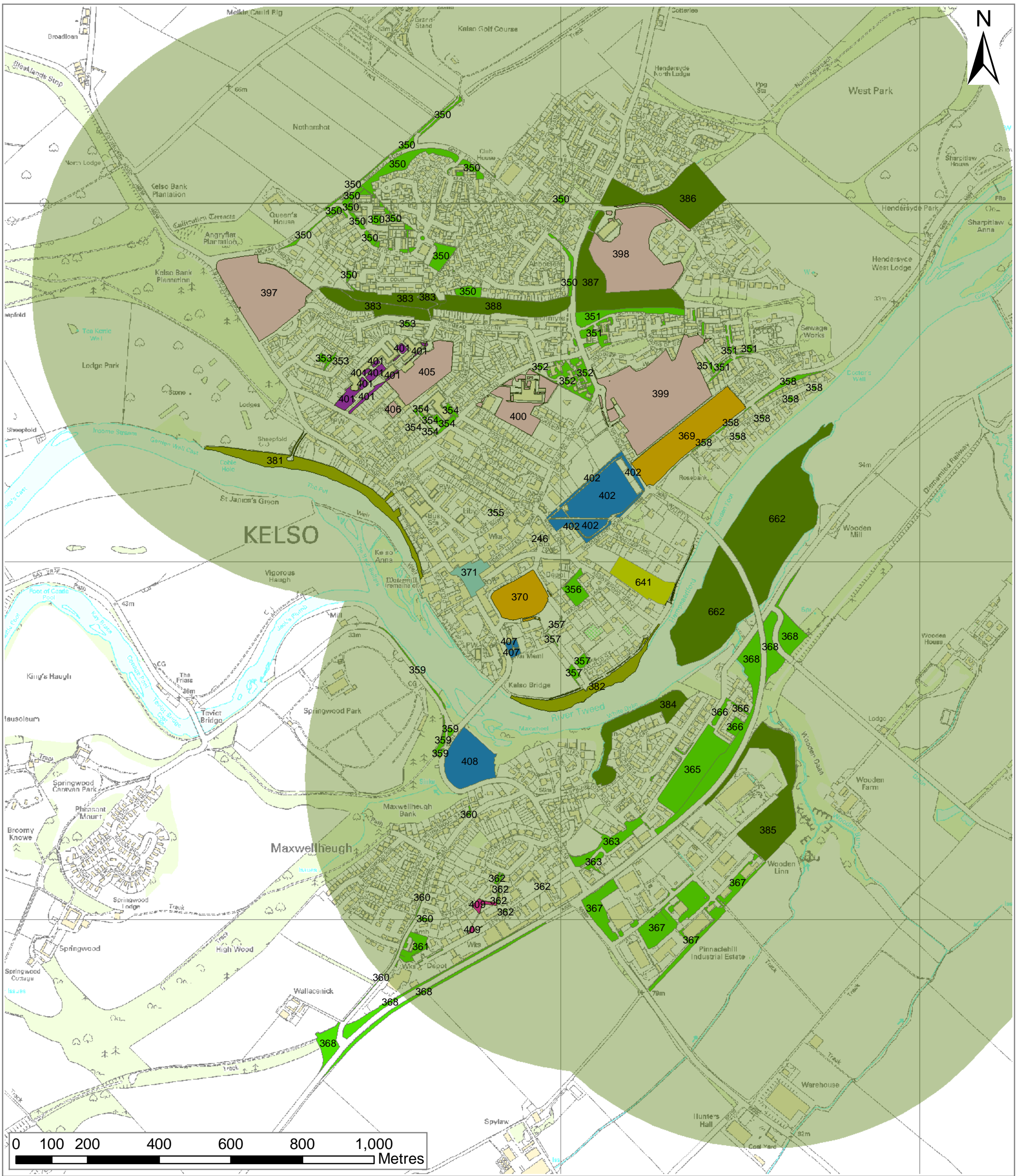
Kelso

- | | |
|---|---|
|  450m Threshold |  Education |
|  Allotments and Community Gardens |  Green Corridors |
|  Amenity Green Space |  Natural Green Space |
|  Churchyards and Cemeteries |  Outdoor Sports Facilities |
|  Civic Space |  Parks and Gardens |
|  Children and Young Peoples Facilities | |

Regional location map





Reproduced by permission of Ordnance Survey on behalf of HMSO.
 © Crown copyright and database right 2009.
 All rights reserved.
 Ordnance Survey Licence number 100023423.

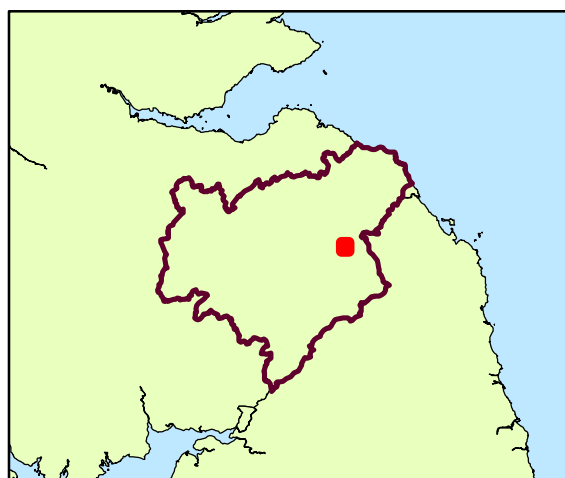


Combined walking distance thresholds for Natural Green Space

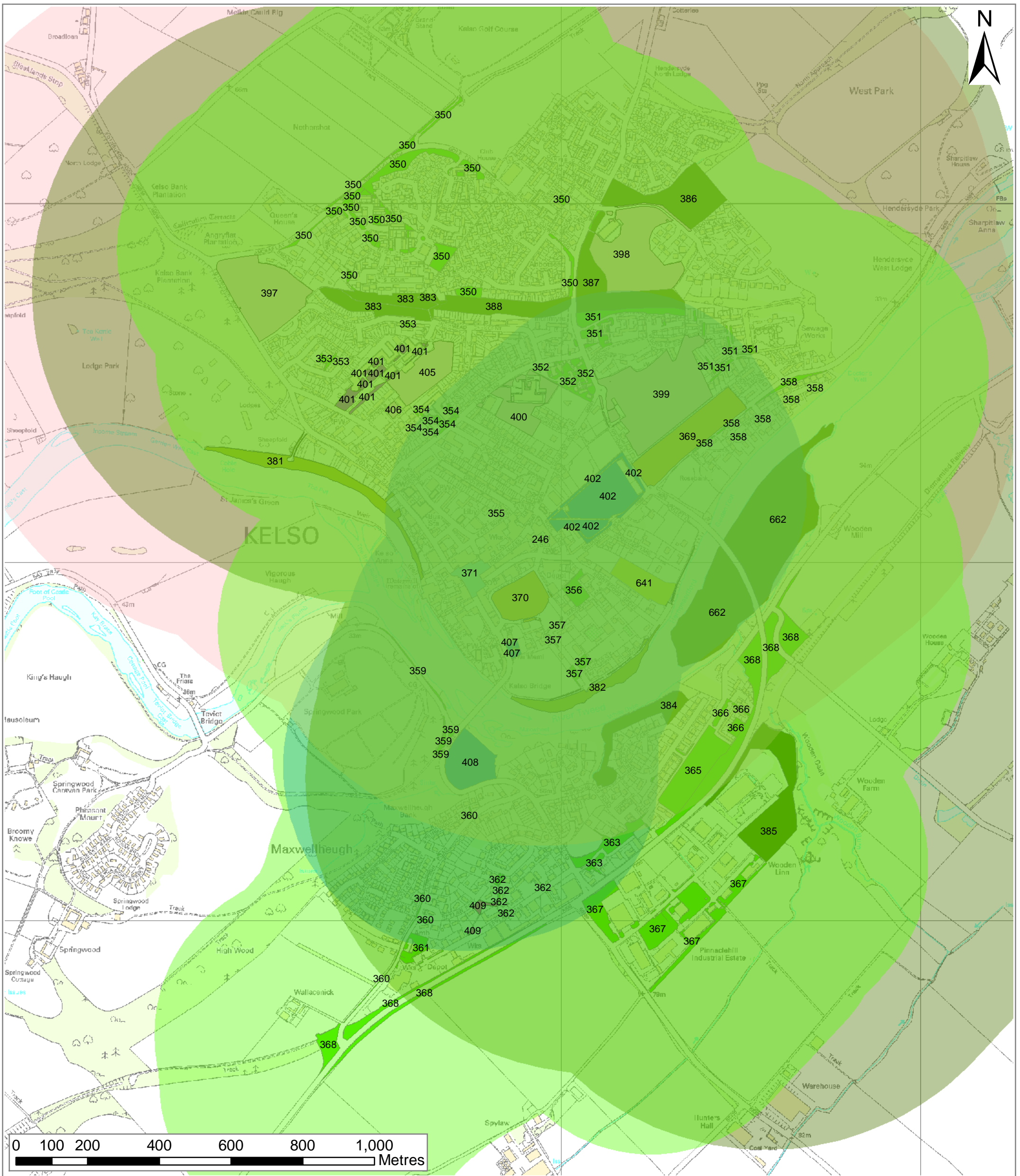
Kelso

- | | |
|---|---|
|  800m Threshold |  Education |
|  Allotments and Community Gardens |  Green Corridors |
|  Amenity Green Space |  Natural Green Space |
|  Churchyards and Cemeteries |  Outdoor Sports Facilities |
|  Civic Space |  Parks and Gardens |
|  Children and Young Peoples Facilities | |

Regional location map



Reproduced by permission of Ordnance Survey on behalf of HMSO.
 © Crown copyright and database right 2009.
 All rights reserved.
 Ordnance Survey Licence number 100023423.

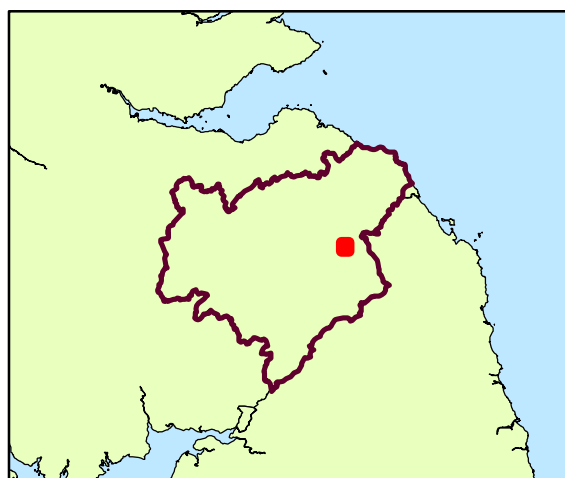


Combined walking distance thresholds for
 Parks and Gardens (450m),
 Outdoor Sports Facilities (850m),
 Local Amenity Green Space (450m),
 and Natural Green Space (800m)

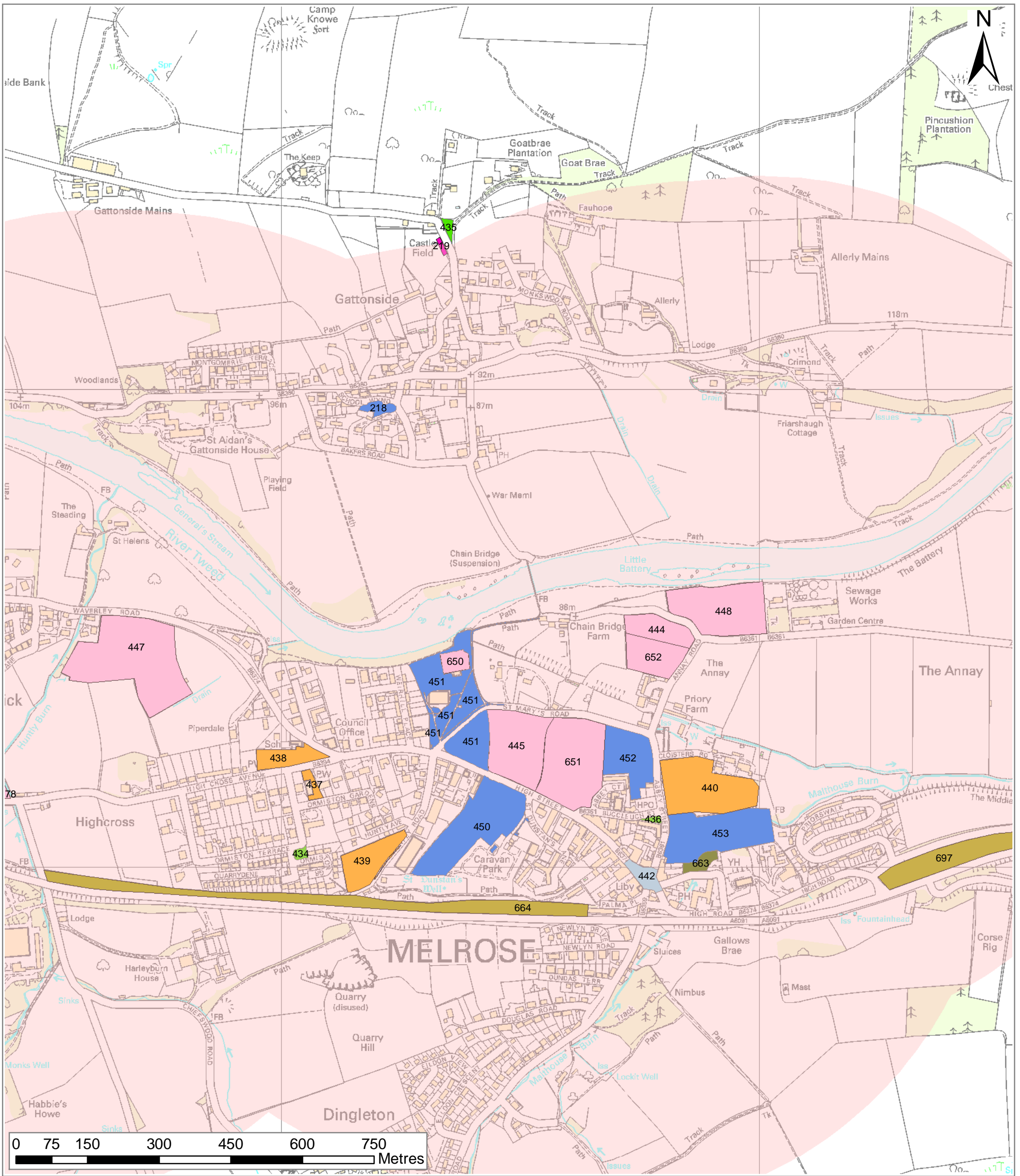
Kelso

- | | |
|--|---|
|  Allotments and Community Gardens |  Education |
|  Amenity Green Space |  Green Corridors |
|  Churchyards and Cemeteries |  Natural Green Space |
|  Civic Space |  Outdoor Sports Facilities |
|  Children and Young Peoples Facilities |  Parks and Gardens |

Regional location map





Reproduced by permission of Ordnance Survey on behalf of HMSO.
 © Crown copyright and database right 2009.
 All rights reserved.
 Ordnance Survey Licence number 100023423.

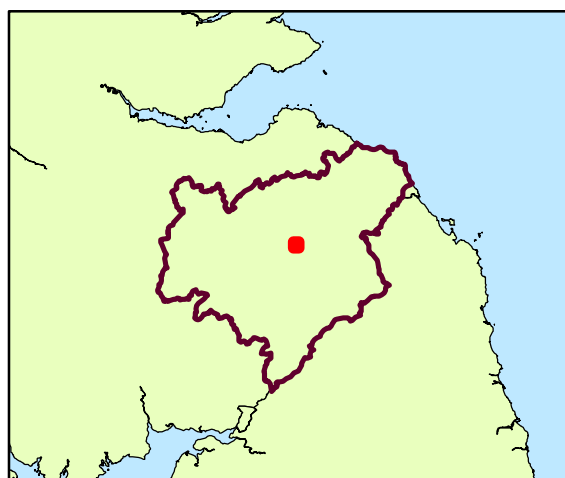


Combined walking distance thresholds for Outdoor Sports Facilities

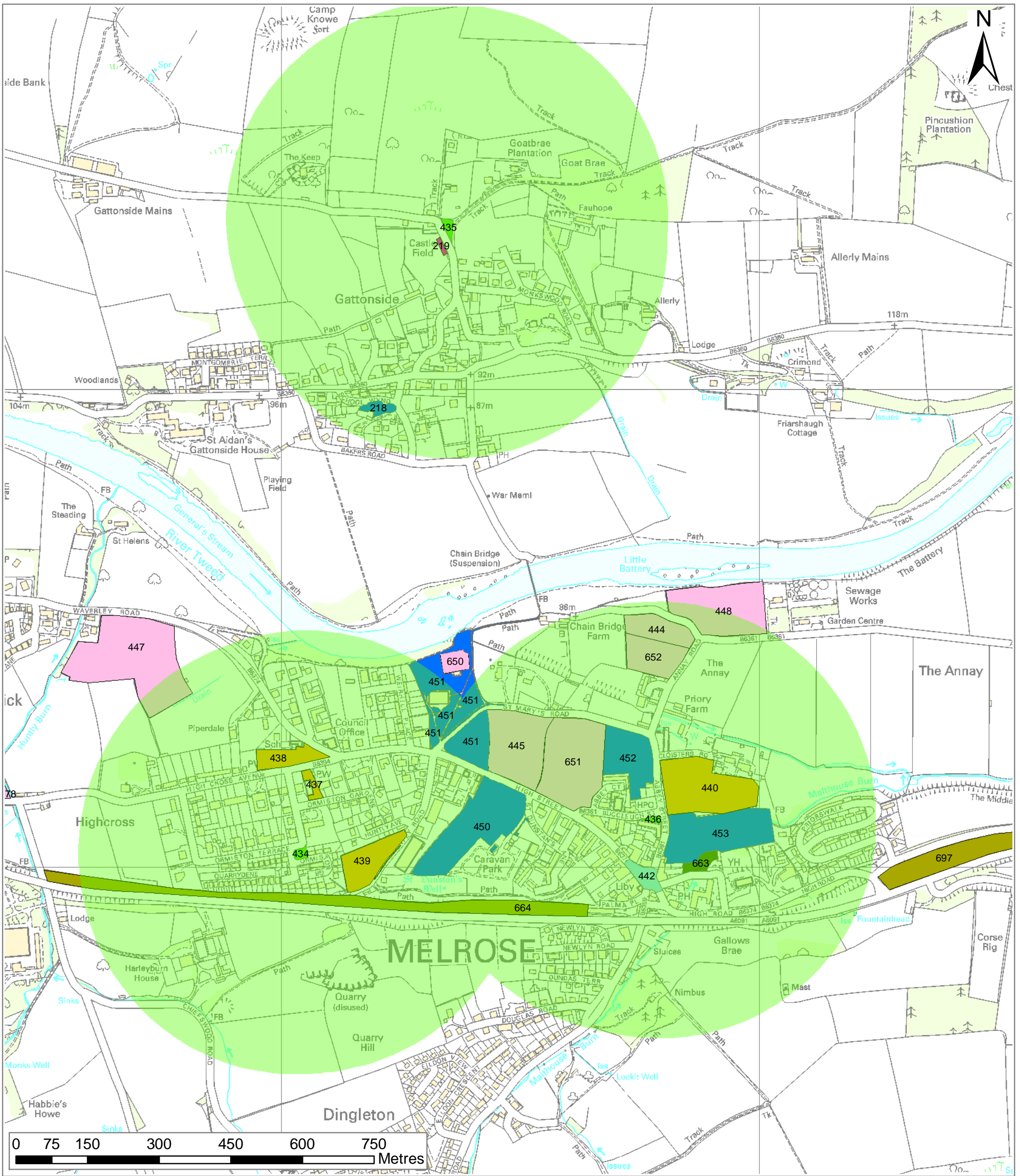
Melrose

- | | |
|--|---|
|  850m Threshold |  Education |
|  Allotments and Community Gardens |  Green Corridors |
|  Amenity Green Space |  Natural Green Space |
|  Churchyards and Cemeteries |  Outdoor Sports Facilities |
|  Civic Space |  Parks and Gardens |
|  Children and Young Peoples Facilities | |

Regional location map



Reproduced by permission of Ordnance Survey on behalf of HMSO.
 © Crown copyright and database right 2009.
 All rights reserved.
 Ordnance Survey Licence number 100023423.

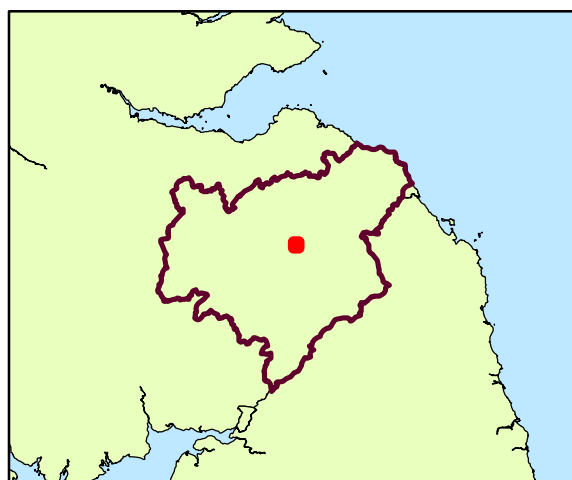


Combined walking distance thresholds for Amenity Green Space

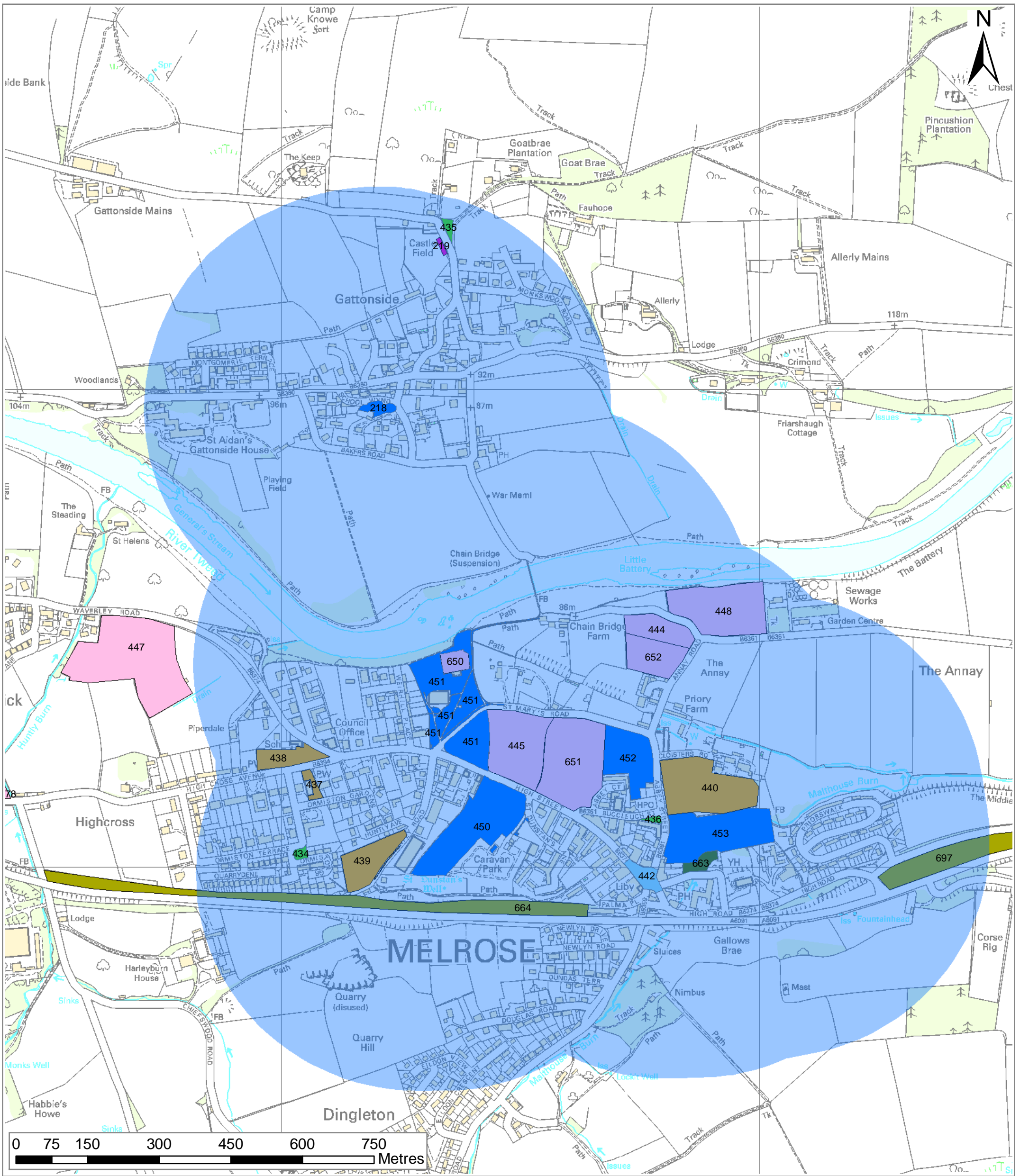
Melrose

- | | |
|--|---|
|  450m Threshold |  Education |
|  Allotments and Community Gardens |  Green Corridors |
|  Amenity Green Space |  Natural Green Space |
|  Churchyards and Cemeteries |  Outdoor Sports Facilities |
|  Civic Space |  Parks and Gardens |
|  Children and Young Peoples Facilities | |

Regional location map







Reproduced by permission of Ordnance Survey on behalf of HMSO.
 © Crown copyright and database right 2009.
 All rights reserved.
 Ordnance Survey Licence number 100023423.

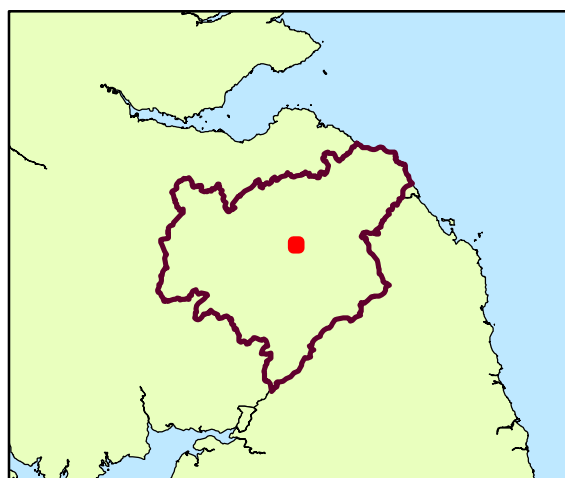


Combined walking distance thresholds for Parks and Gardens

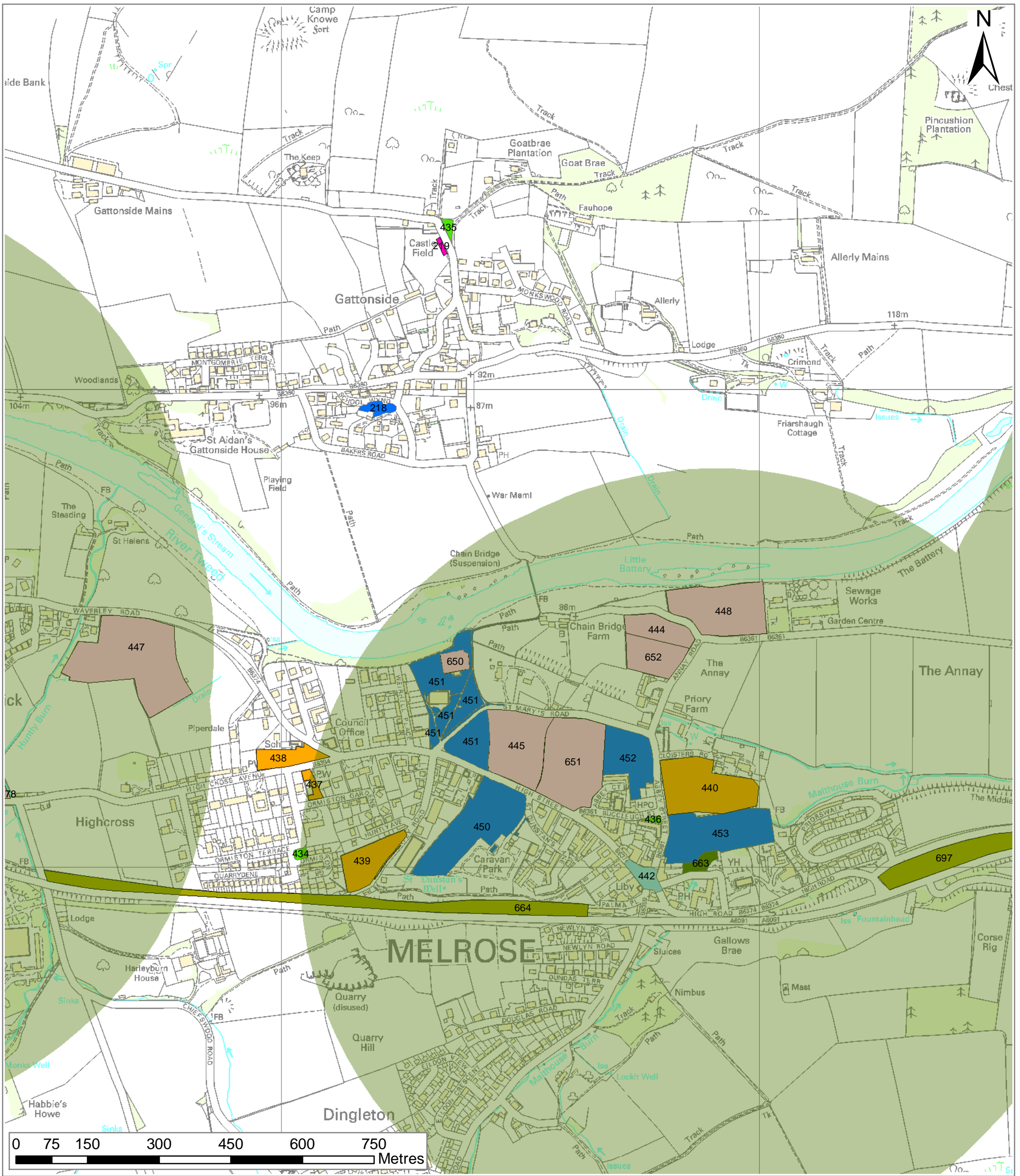
Melrose

- | | |
|--|---|
|  450m Threshold |  Education |
|  Allotments and Community Gardens |  Green Corridors |
|  Amenity Green Space |  Natural Green Space |
|  Churchyards and Cemeteries |  Outdoor Sports Facilities |
|  Civic Space |  Parks and Gardens |
|  Children and Young Peoples Facilities | |

Regional location map




Reproduced by permission of Ordnance Survey on behalf of HMSO.
 © Crown copyright and database right 2009.
 All rights reserved.
 Ordnance Survey Licence number 100023423.

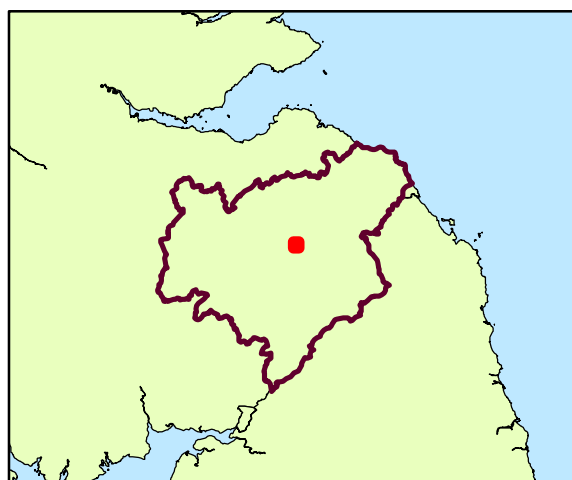


Combined walking distance thresholds for Natural Green Space

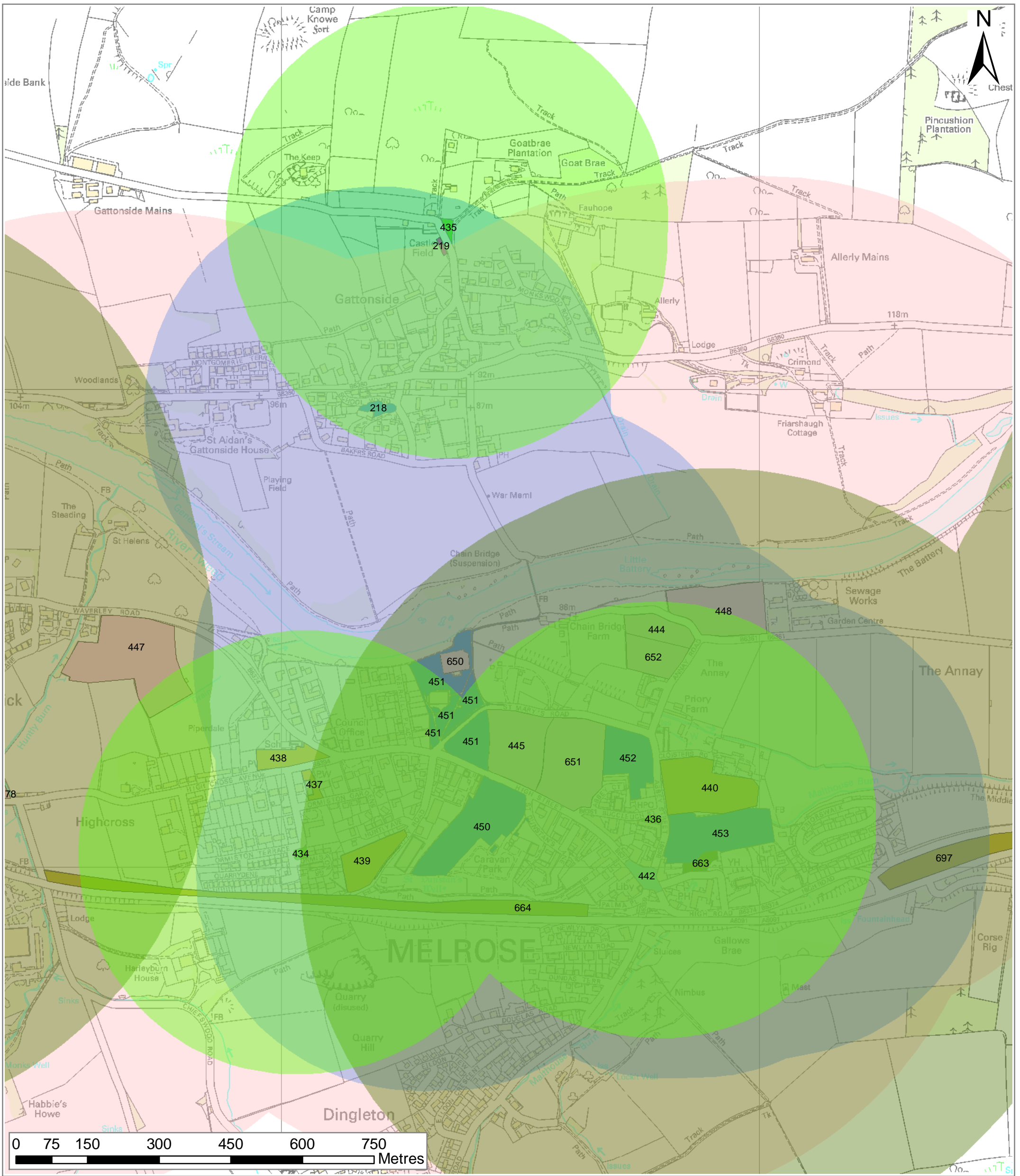
Melrose

- | | |
|--|---|
|  800m Threshold |  Education |
|  Allotments and Community Gardens |  Green Corridors |
|  Amenity Green Space |  Natural Green Space |
|  Churchyards and Cemeteries |  Outdoor Sports Facilities |
|  Civic Space |  Parks and Gardens |
|  Children and Young Peoples Facilities | |

Regional location map



Reproduced by permission of Ordnance Survey on behalf of HMSO.
 © Crown copyright and database right 2009.
 All rights reserved.
 Ordnance Survey Licence number 100023423.

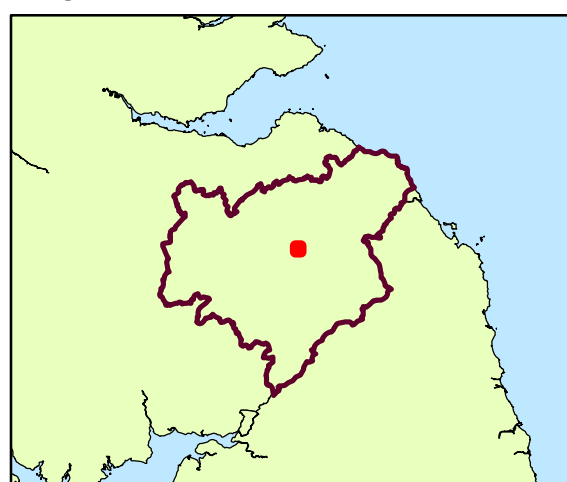


Combined walking distance thresholds for
 Parks and Gardens (450m),
 Outdoor Sports Facilities (850m),
 Local Amenity Green Space (450m),
 and Natural Green Space (800m)

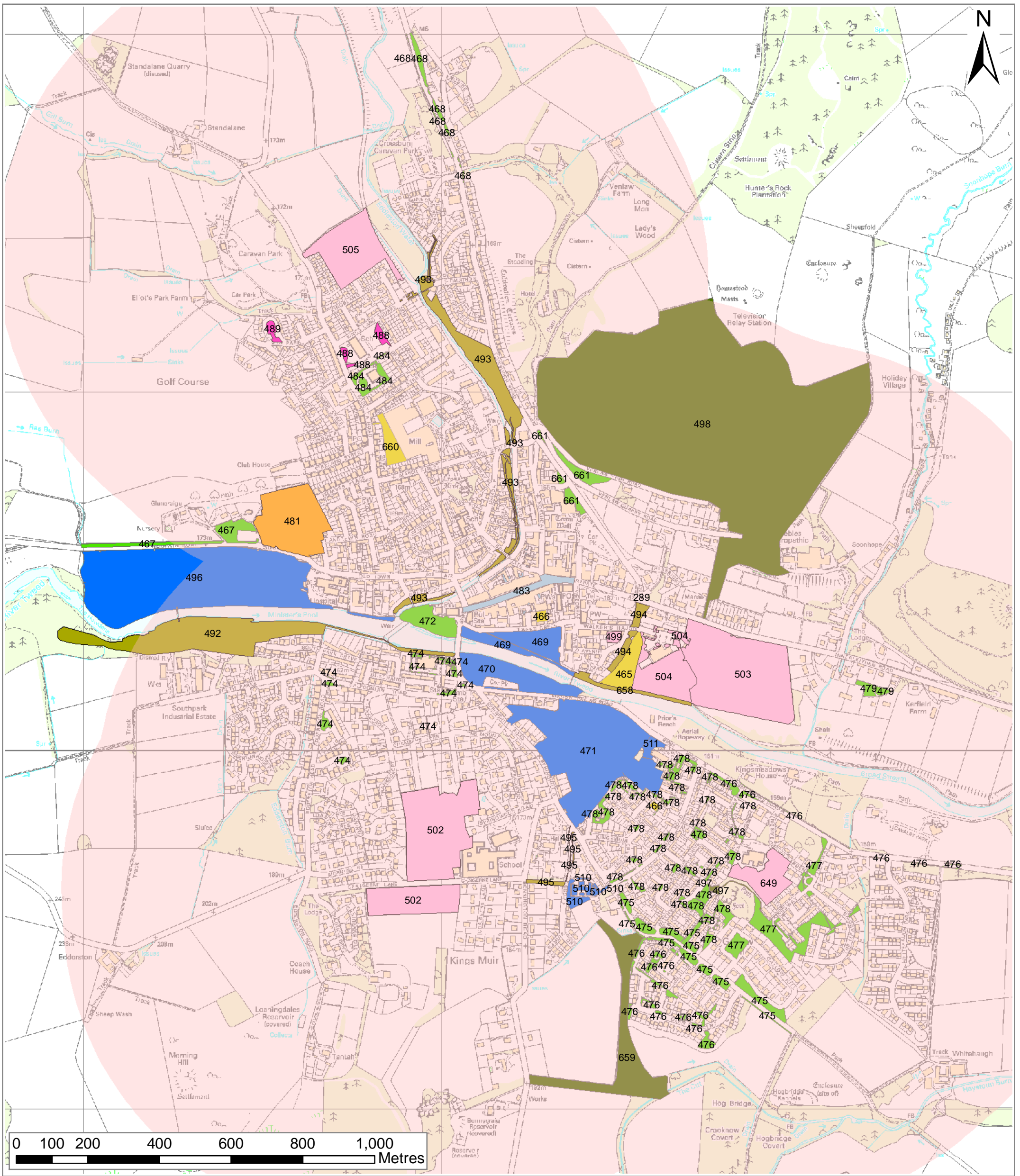
Melrose

- | | | | |
|--|---------------------------------------|---|---------------------------|
|  | Allotments and Community Gardens |  | Education |
|  | Amenity Green Space |  | Green Corridors |
|  | Churchyards and Cemeteries |  | Natural Green Space |
|  | Civic Space |  | Outdoor Sports Facilities |
|  | Children and Young Peoples Facilities |  | Parks and Gardens |

Regional location map














Reproduced by permission of Ordnance
 Survey on behalf of HMSO.
 © Crown copyright and database right 2009.
 All rights reserved.
 Ordnance Survey Licence number 100023423.

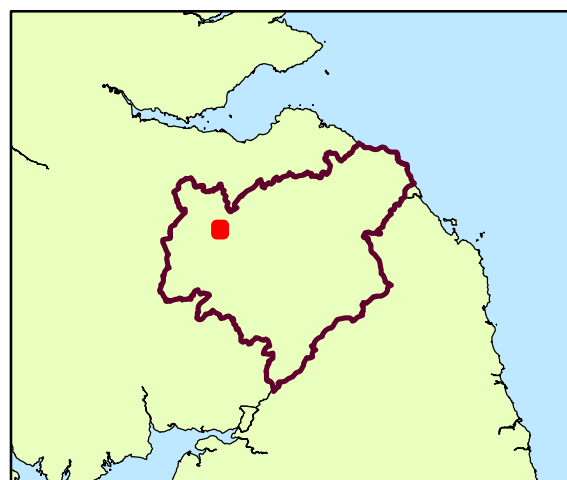


Combined walking distance thresholds for Outdoor Sports Facilities

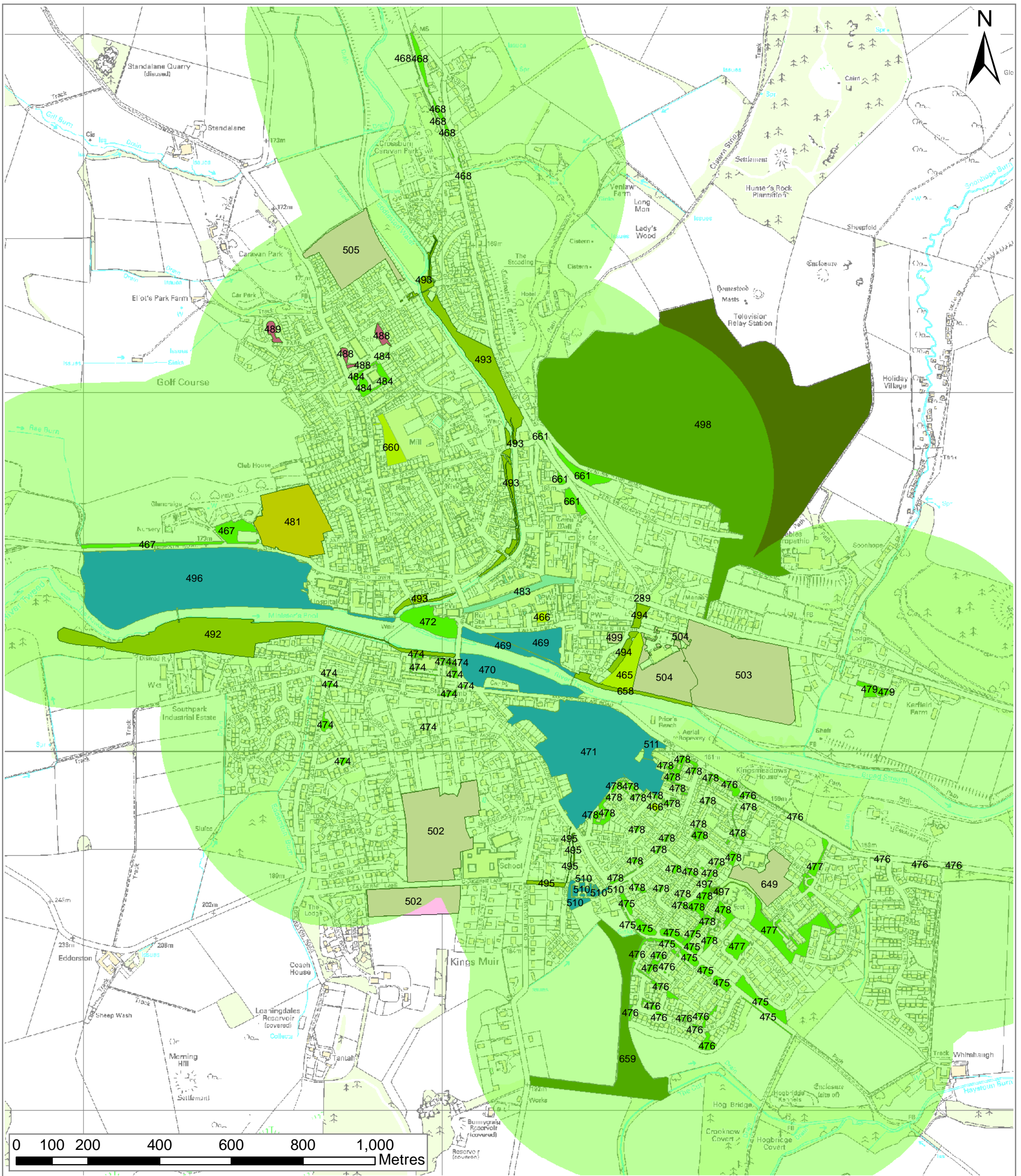
Peebles

- | | |
|--|---|
|  850m Threshold |  Education |
|  Allotments and Community Gardens |  Green Corridors |
|  Amenity Green Space |  Natural Green Space |
|  Churchyards and Cemeteries |  Outdoor Sports Facilities |
|  Civic Space |  Parks and Gardens |
|  Children and Young Peoples Facilities | |

Regional location map



Reproduced by permission of Ordnance Survey on behalf of HMSO.
 © Crown copyright and database right 2009.
 All rights reserved.
 Ordnance Survey Licence number 100023423.

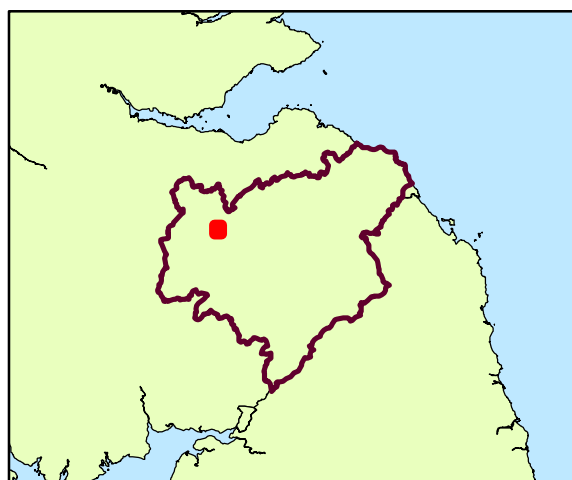


Combined walking distance thresholds for Amenity Green Space

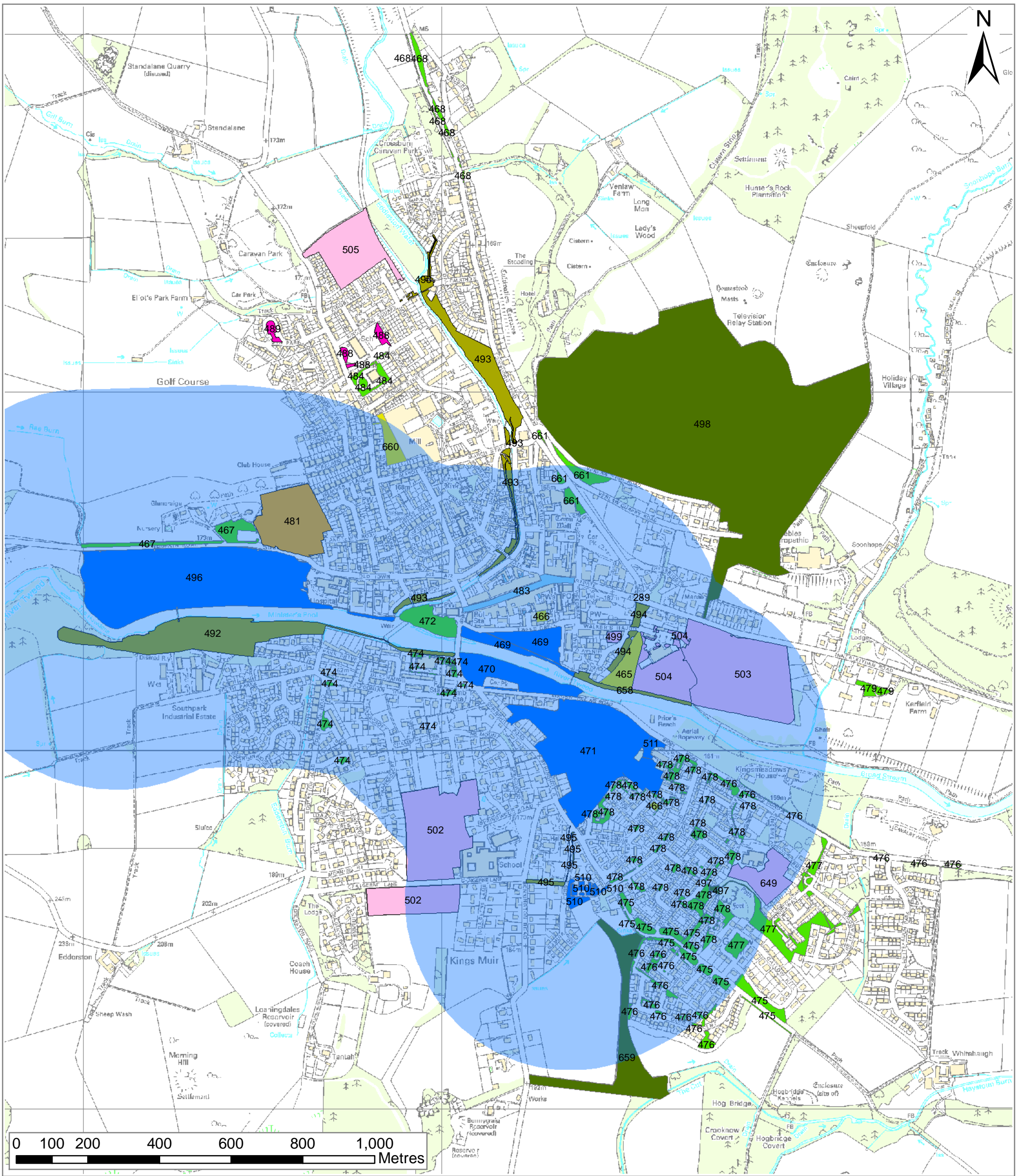
Peebles

- | | |
|--|---|
|  450m Threshold |  Education |
|  Allotments and Community Gardens |  Green Corridors |
|  Amenity Green Space |  Natural Green Space |
|  Churchyards and Cemeteries |  Outdoor Sports Facilities |
|  Civic Space |  Parks and Gardens |
|  Children and Young Peoples Facilities | |

Regional location map














Reproduced by permission of Ordnance Survey on behalf of HMSO.
 © Crown copyright and database right 2009.
 All rights reserved.
 Ordnance Survey Licence number 100023423.

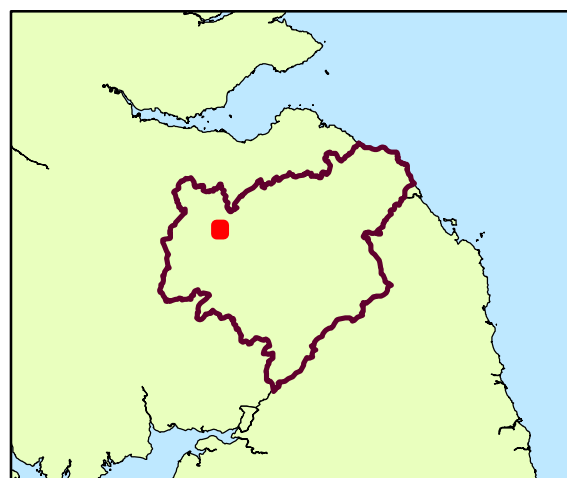


Combined walking distance thresholds for Parks and Gardens

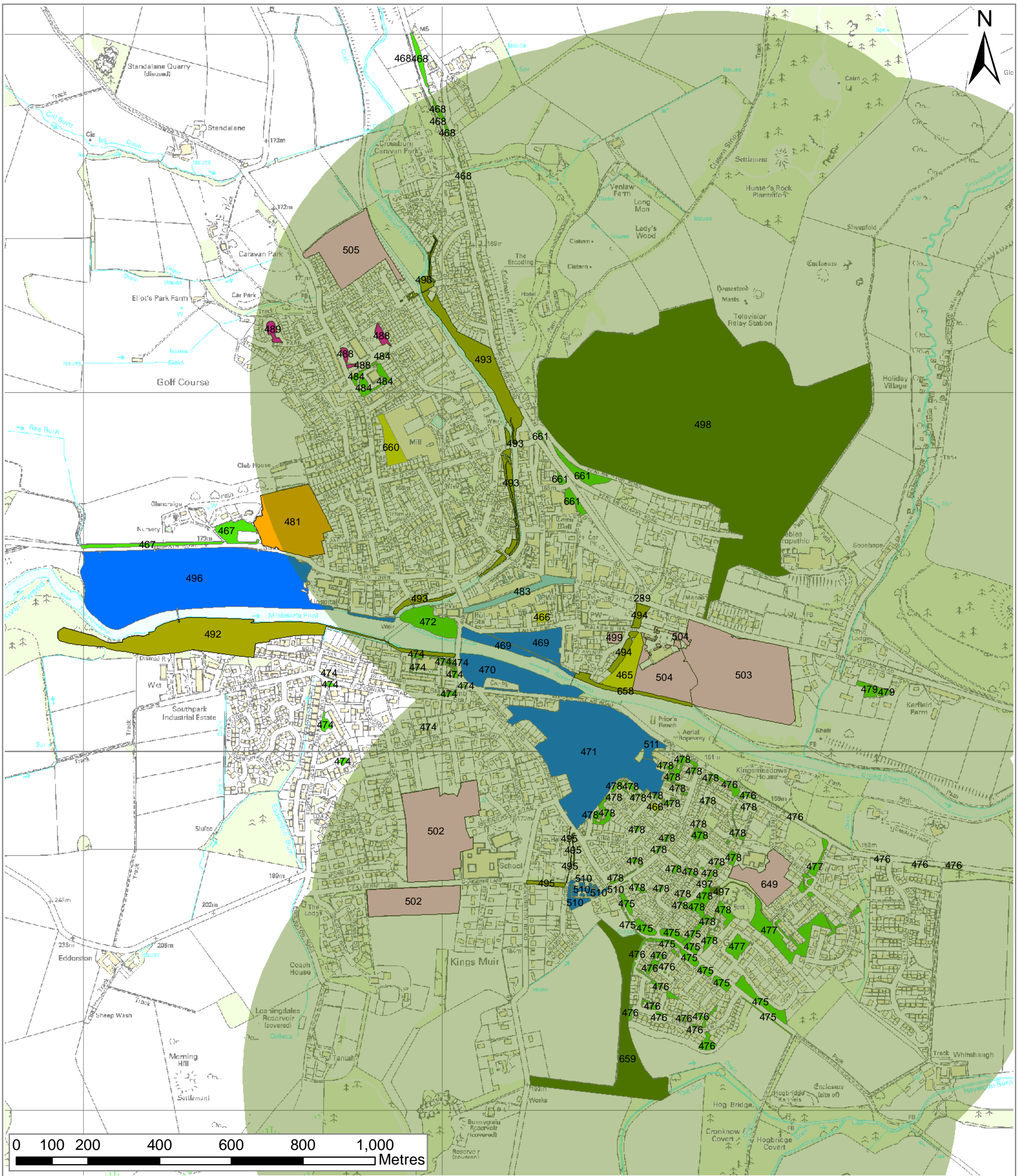
Peebles

- | | |
|---|---|
|  450m Threshold |  Education |
|  Allotments and Community Gardens |  Green Corridors |
|  Amenity Green Space |  Natural Green Space |
|  Churchyards and Cemeteries |  Outdoor Sports Facilities |
|  Civic Space |  Parks and Gardens |
|  Children and Young Peoples Facilities | |

Regional location map



Reproduced by permission of Ordnance Survey on behalf of HMSO.
 © Crown copyright and database right 2009.
 All rights reserved.
 Ordnance Survey Licence number 100023423.

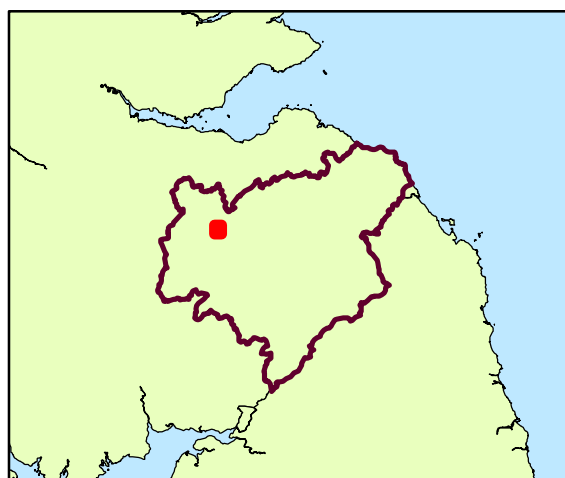


Combined walking distance thresholds for Natural Green Space

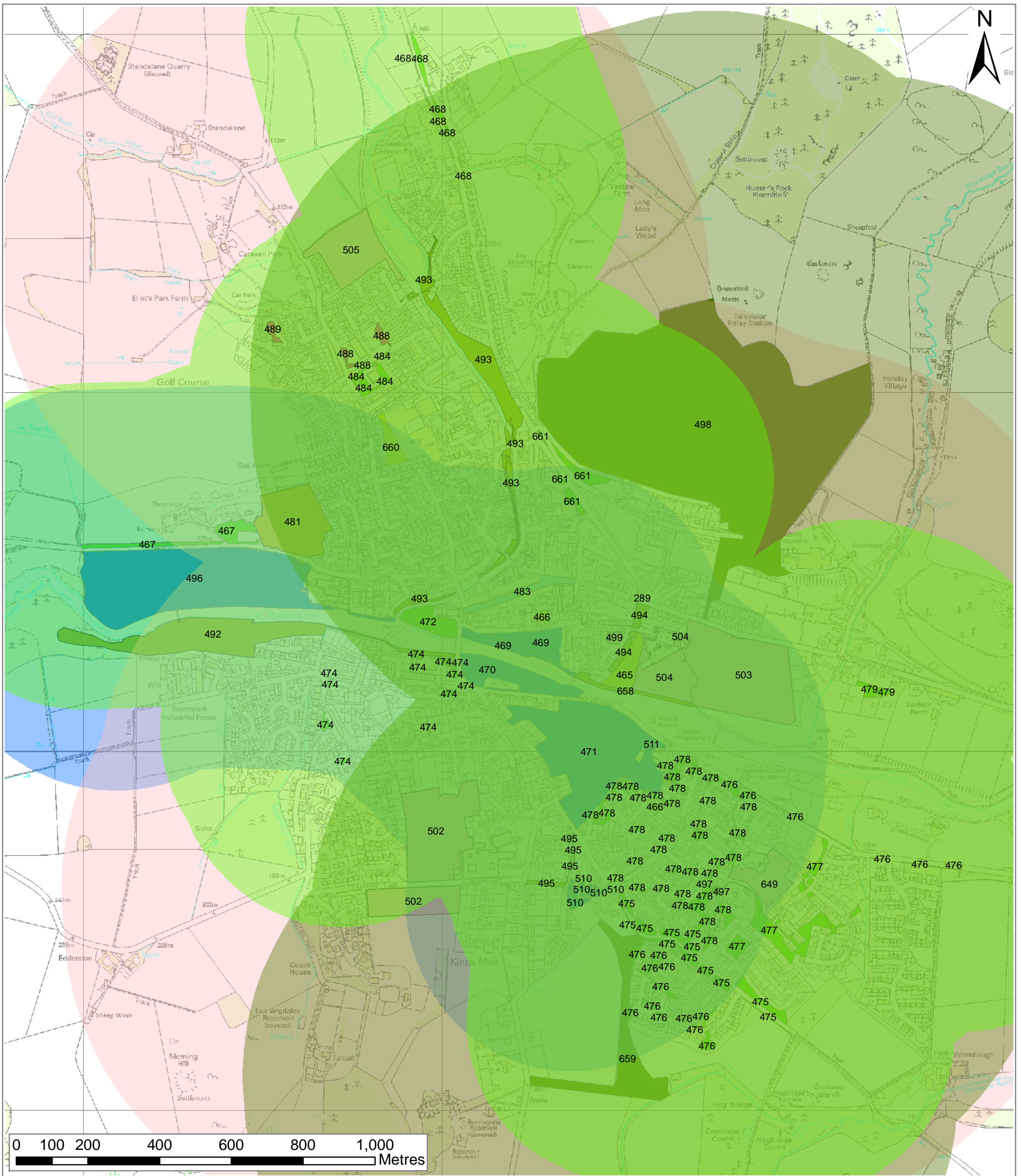
Peebles

- | | |
|---------------------------------------|---------------------------|
| 800m Threshold | Education |
| Allotments and Community Gardens | Green Corridors |
| Amenity Green Space | Natural Green Space |
| Churchyards and Cemeteries | Outdoor Sports Facilities |
| Civic Space | Parks and Gardens |
| Children and Young Peoples Facilities | |

Regional location map



Reproduced by permission of Ordnance Survey on behalf of HMSO.
 © Crown copyright and database right 2009.
 All rights reserved.
 Ordnance Survey Licence number 100023423.

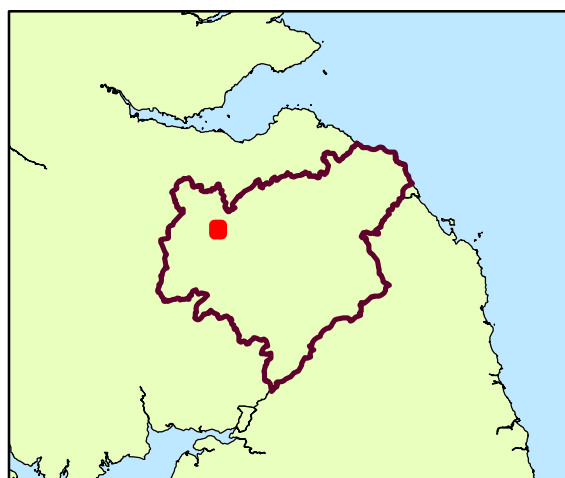


Combined walking distance thresholds for
 Parks and Gardens (450m),
 Outdoor Sports Facilities (850m),
 Local Amenity Green Space (450m),
 and Natural Green Space (800m)

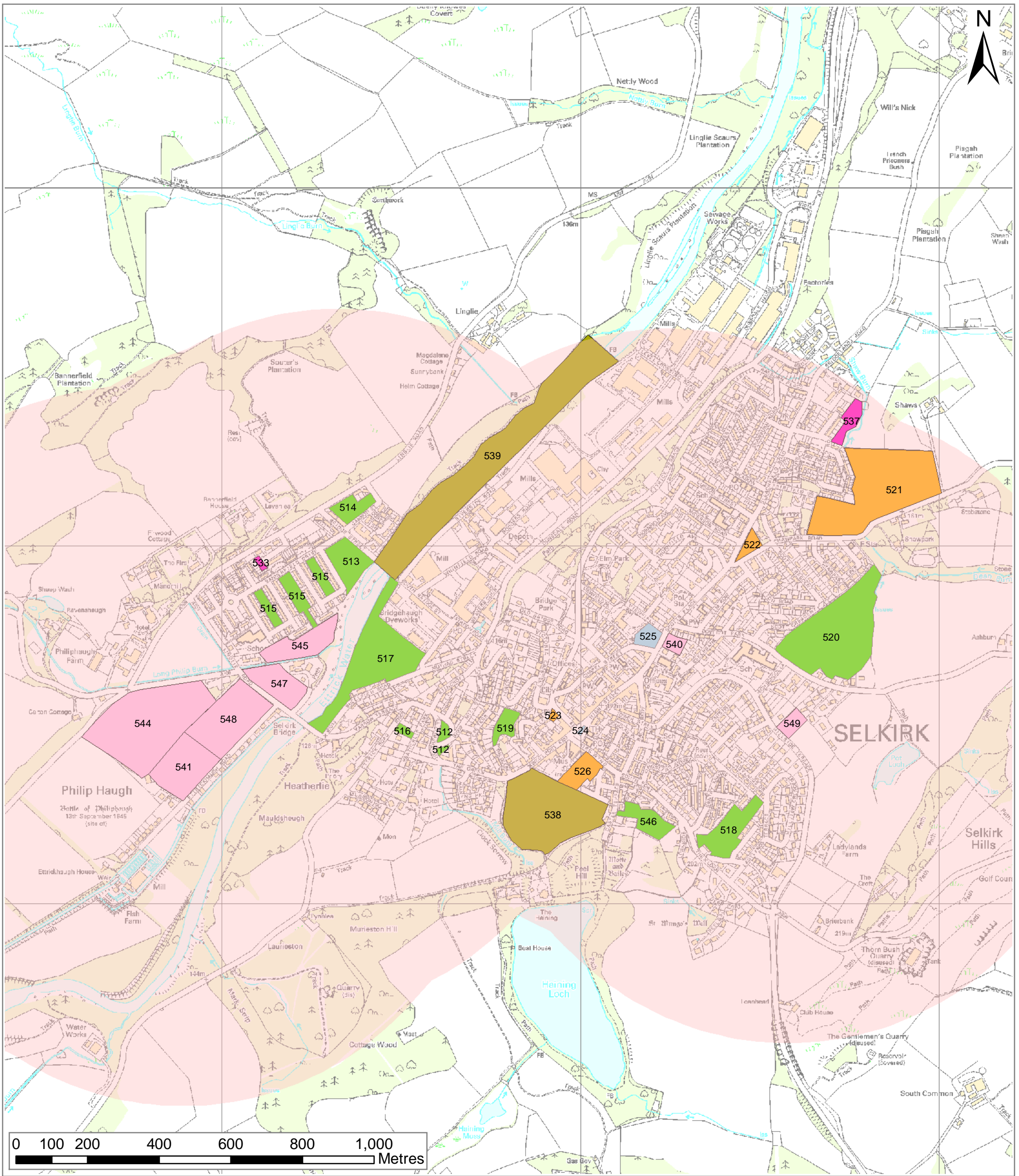
Peebles

- | | |
|--|---|
|  Allotments and Community Gardens |  Education |
|  Amenity Green Space |  Green Corridors |
|  Churchyards and Cemeteries |  Natural Green Space |
|  Civic Space |  Outdoor Sports Facilities |
|  Children and Young Peoples Facilities |  Parks and Gardens |

Regional location map




Reproduced by permission of Ordnance Survey on behalf of HMSO.
 © Crown copyright and database right 2009.
 All rights reserved.
 Ordnance Survey Licence number 100023423.



Combined walking distance thresholds for Outdoor Sports Facilities

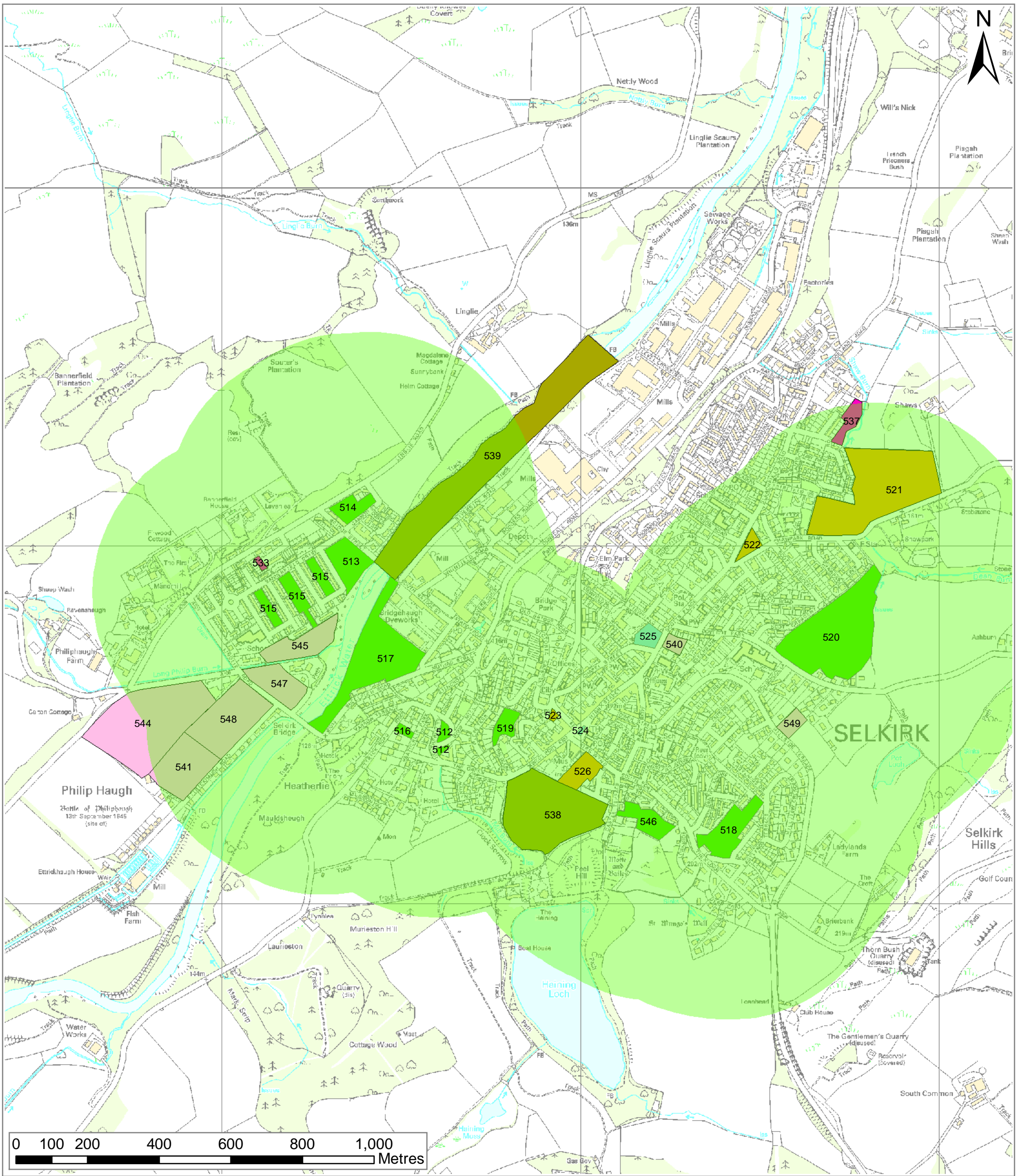
Selkirk

- | | |
|--|---|
|  850m Threshold |  Education |
|  Allotments and Community Gardens |  Green Corridors |
|  Amenity Green Space |  Natural Green Space |
|  Churchyards and Cemeteries |  Outdoor Sports Facilities |
|  Civic Space |  Parks and Gardens |
|  Children and Young Peoples Facilities | |

Regional location map



Reproduced by permission of Ordnance Survey on behalf of HMSO.
 © Crown copyright and database right 2009.
 All rights reserved.
 Ordnance Survey Licence number 100023423.

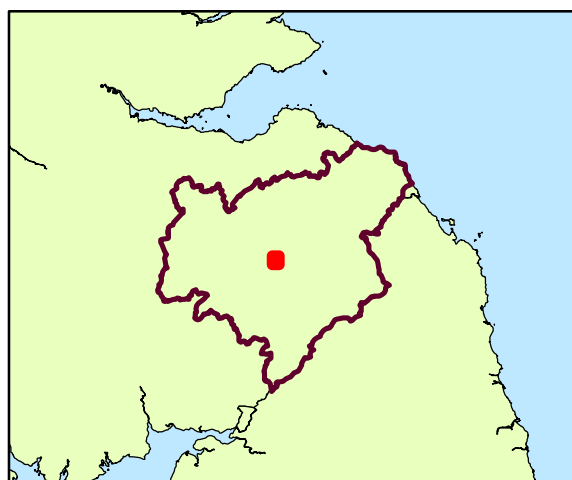


Combined walking distance thresholds for Amenity Green Space

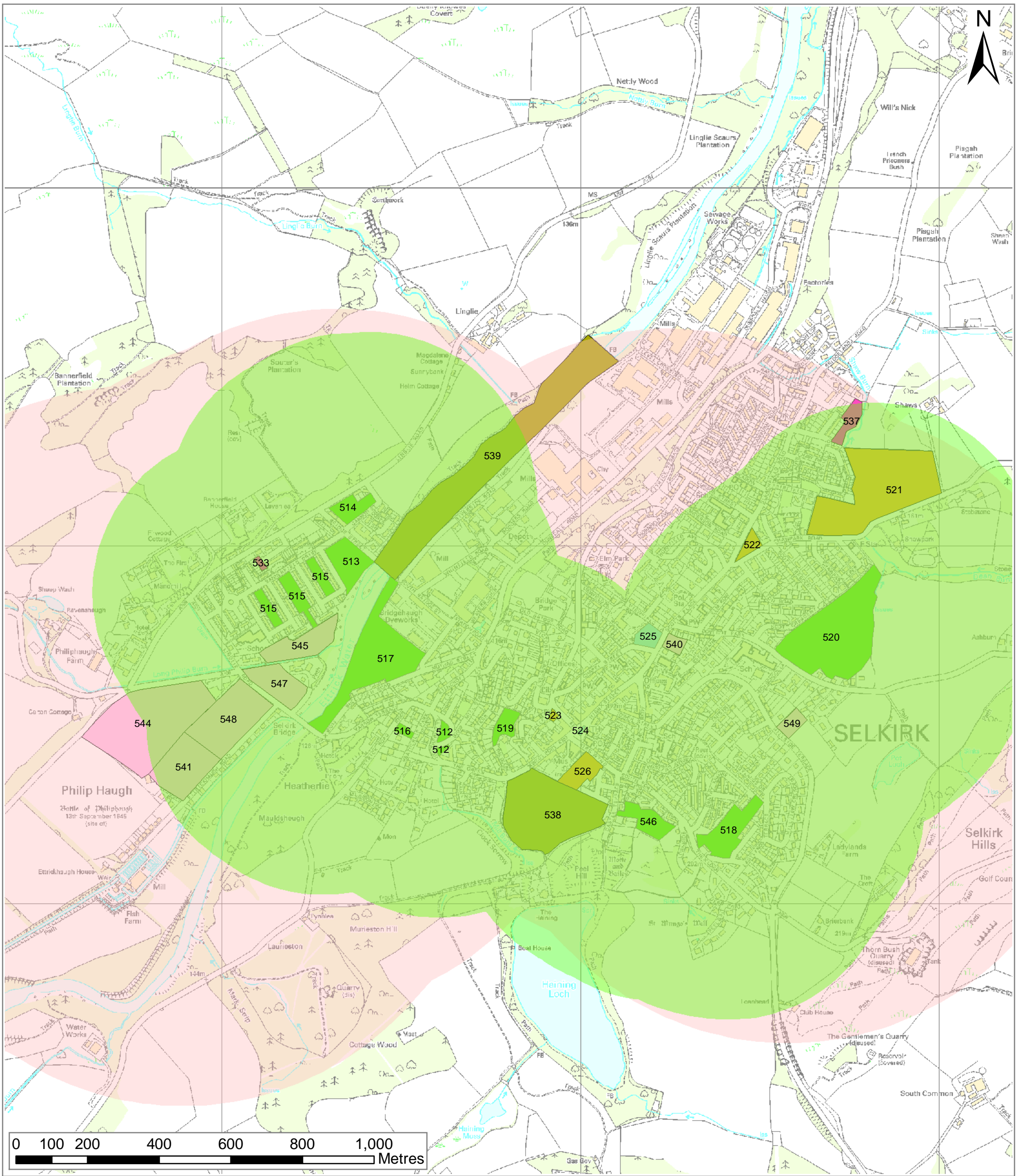
Selkirk

- | | |
|--|---|
|  450m Threshold |  Education |
|  Allotments and Community Gardens |  Green Corridors |
|  Amenity Green Space |  Natural Green Space |
|  Churchyards and Cemeteries |  Outdoor Sports Facilities |
|  Civic Space |  Parks and Gardens |
|  Children and Young Peoples Facilities | |

Regional location map



Reproduced by permission of Ordnance Survey on behalf of HMSO.
 © Crown copyright and database right 2009.
 All rights reserved.
 Ordnance Survey Licence number 100023423.



Combined walking distance thresholds for
 Parks and Gardens (450m),
 Outdoor Sports Facilities (850m),
 Local Amenity Green Space (450m),
 and Natural Green Space (800m)

Selkirk

- | | |
|--|---|
|  Allotments and Community Gardens |  Education |
|  Amenity Green Space |  Green Corridors |
|  Churchyards and Cemeteries |  Natural Green Space |
|  Civic Space |  Outdoor Sports Facilities |
|  Children and Young Peoples Facilities |  Parks and Gardens |

Regional location map



Reproduced by permission of Ordnance Survey on behalf of HMSO.
 © Crown copyright and database right 2009.
 All rights reserved.
 Ordnance Survey Licence number 100023423.