





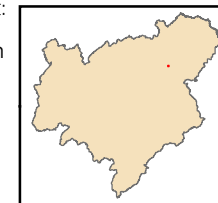
Scottish Borders Council  
 Conservation Area March 2012  
**Greenlaw**  
 Scale 1:4,000

Key

-  Conservation Area Boundary
-  Development Boundary

For further information, including help reading this document, please contact:

Plans and Research Team  
 Planning and  
 Economic Development  
 Council Headquarters  
 Newtown St Boswells  
 Melrose TD6 0SA



Tel: 01835 826511  
 Email: [localplan@scotborders.gov.uk](mailto:localplan@scotborders.gov.uk)

Disclaimer: Scottish Borders Council uses spatial information from a range of sources to produce the mapping contained within this document. The mapping is for illustrative purposes only. The original sources should be consulted to confirm information.

© Crown copyright and database right 2010. All rights reserved. Ordnance Survey Licence number 100023423.