




1:2,000
(A4)



Allanton

SPG Replacement Windows and Doors 2024

Key

 Conservation Area

 Prime Frontages / Core Area

0 10 20 30

 Metres

This map has been prepared by the Planning Policy & GIS team. © Crown copyright and database right 2024. All rights reserved. Ordnance Survey Licence number AC0000851940. *IST ID: 122018*



Allanton

Allanbank Mill

Allanbank Mill Steading

Allanbrae

B6437

Riverview

Braeside

Purves Cottage

Muse Cottage

Brinton House

The Cottage

Blackadder End

Rope Cottage

Holmsdale

Porch House

Thistle Cottage

Hall

Greystones

Willowbrae

Holmeknave

Garrymore

Drummond

Fernbank

Shear House

Rosie Cottage

Glenallan

The Row

Allanton Hotel

Southcourt

Springwood

Rexwood

Gowan Bank

The Burrell

Broomlands

Three Wells

Van Fleet

Bluestone View

Blackadder Gardens

Lydd Cottage

Rootsville

Greenloaning

Woodview

Newfield

Ardshiel

Ardenies

Bellemount

Malby House

Blackadder Water



1:2,200
(A4)




Ancrum SPG Replacement Windows and Doors 2024

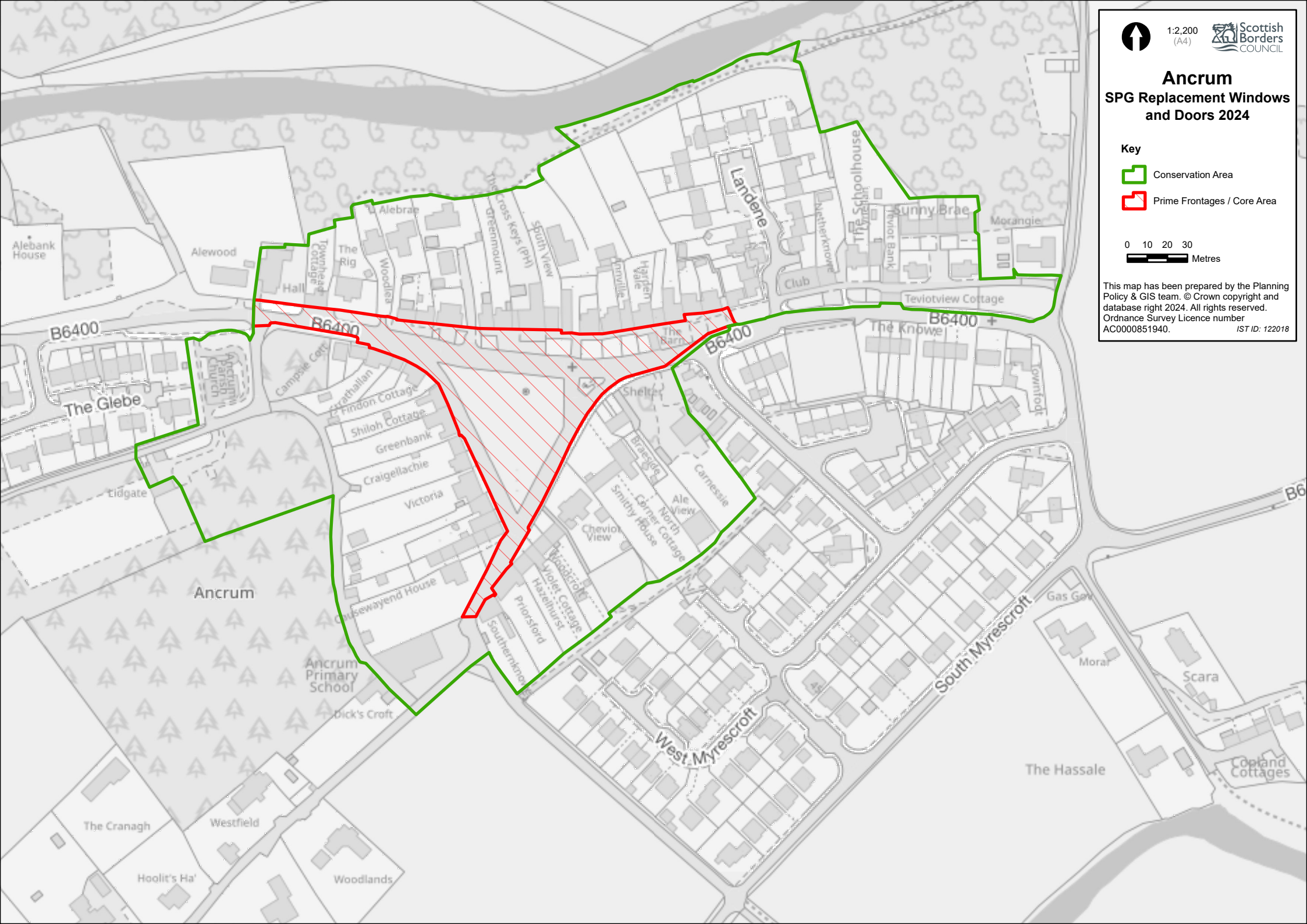
Key

 Conservation Area

 Prime Frontages / Core Area

0 10 20 30
 Metres

This map has been prepared by the Planning Policy & GIS team. © Crown copyright and database right 2024. All rights reserved. Ordnance Survey Licence number AC0000851940. IST ID: 122018






1:2,200
(A4)




Ayton

SPG Replacement Windows and Doors 2024

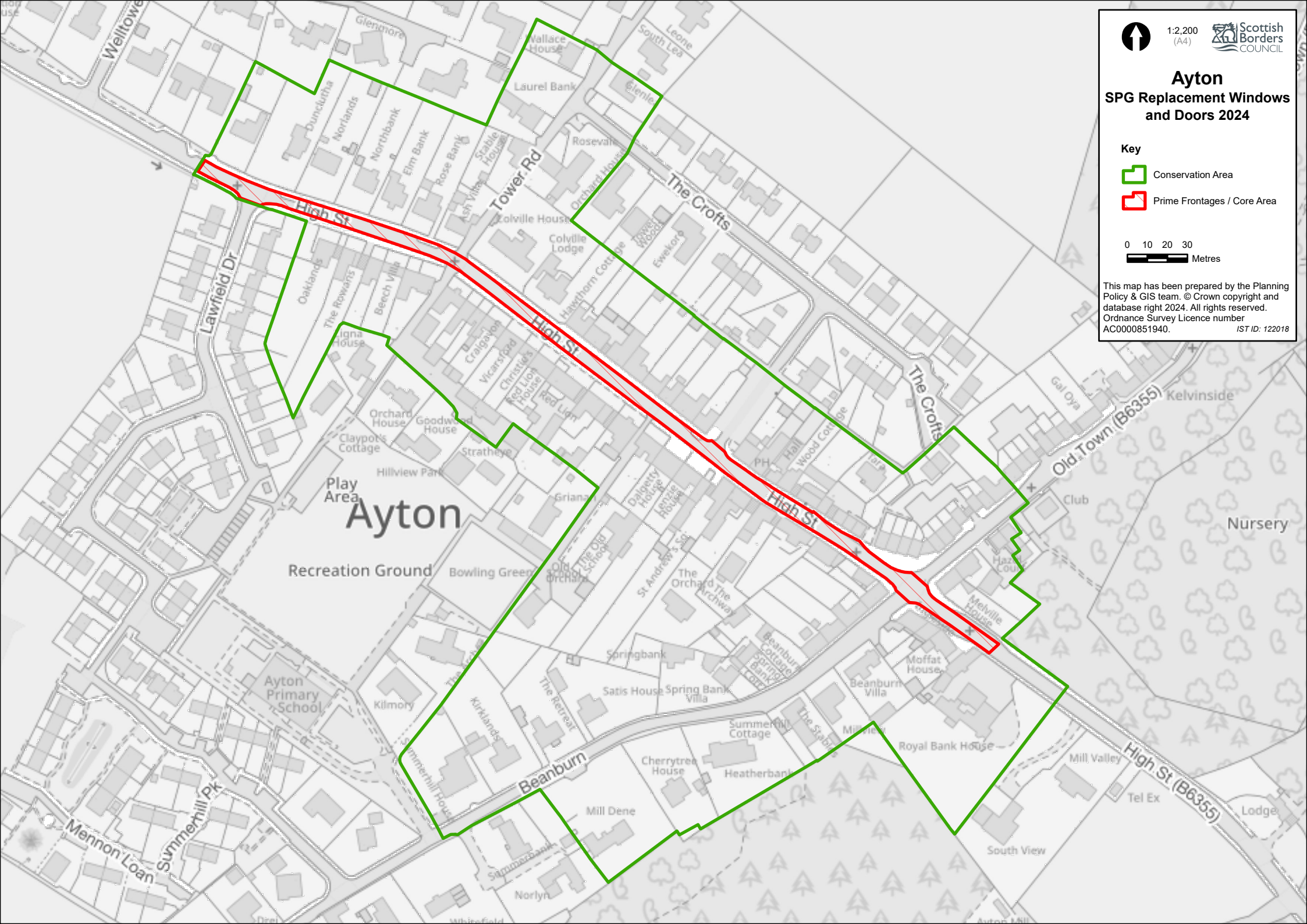
Key

 Conservation Area

 Prime Frontages / Core Area

0 10 20 30
 Metres

This map has been prepared by the Planning Policy & GIS team. © Crown copyright and database right 2024. All rights reserved. Ordnance Survey Licence number AC0000851940. IST ID: 122018







1:3,000
(A4)



Bowden

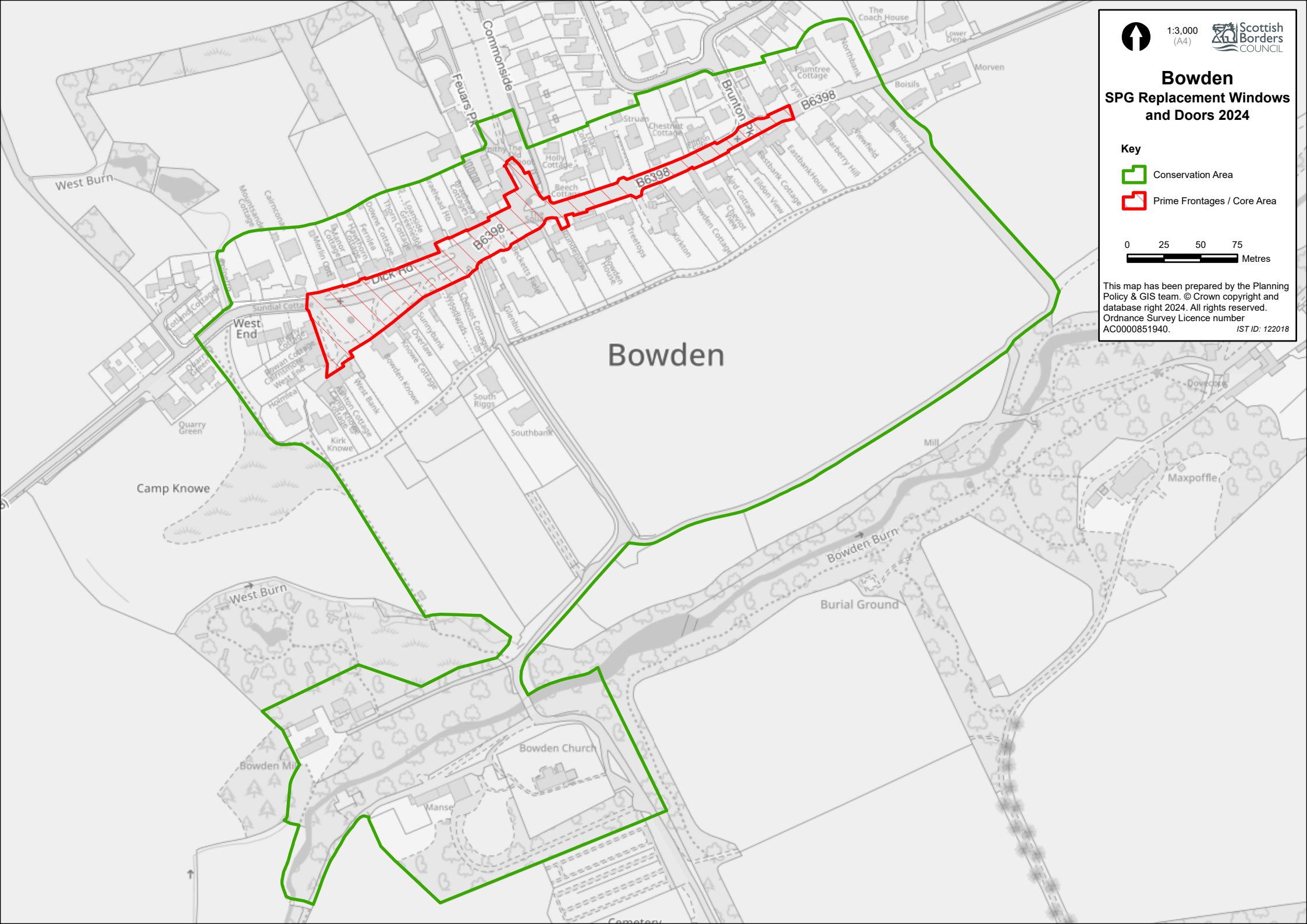
SPG Replacement Windows and Doors 2024

Key

-  Conservation Area
-  Prime Frontages / Core Area

0 25 50 75
Metres

This map has been prepared by the Planning Policy & GIS team. © Crown copyright and database right 2024. All rights reserved.
Ordnance Survey Licence number AC0000851940. IST ID: 122018








1:3,200
(A4)



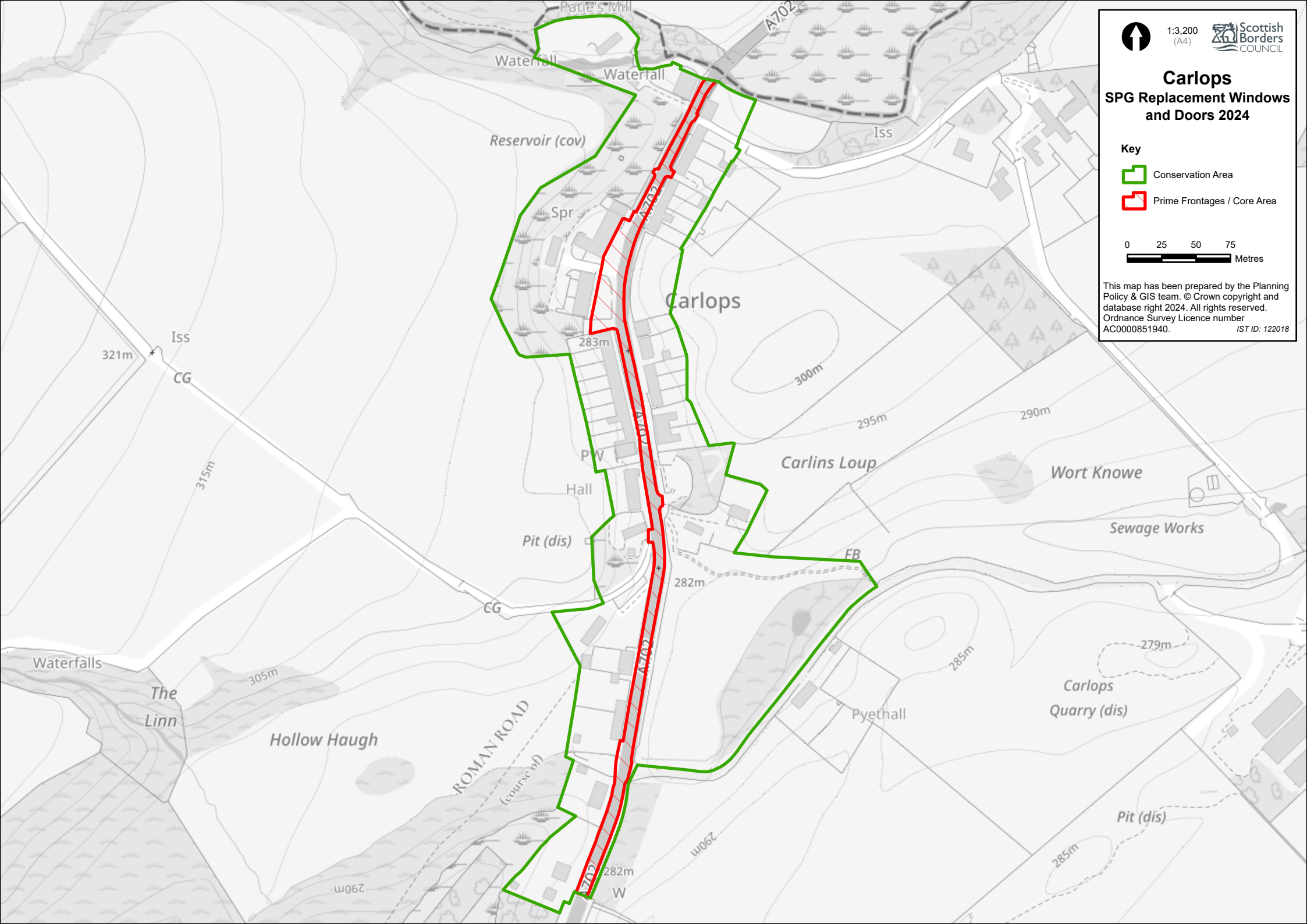
Carlops SPG Replacement Windows and Doors 2024

Key

-  Conservation Area
-  Prime Frontages / Core Area



This map has been prepared by the Planning Policy & GIS team. © Crown copyright and database right 2024. All rights reserved. Ordnance Survey Licence number AC0000851940. IST ID: 122018







1:982
(A4)



Clintmains

SPG Replacement Windows and Doors 2024

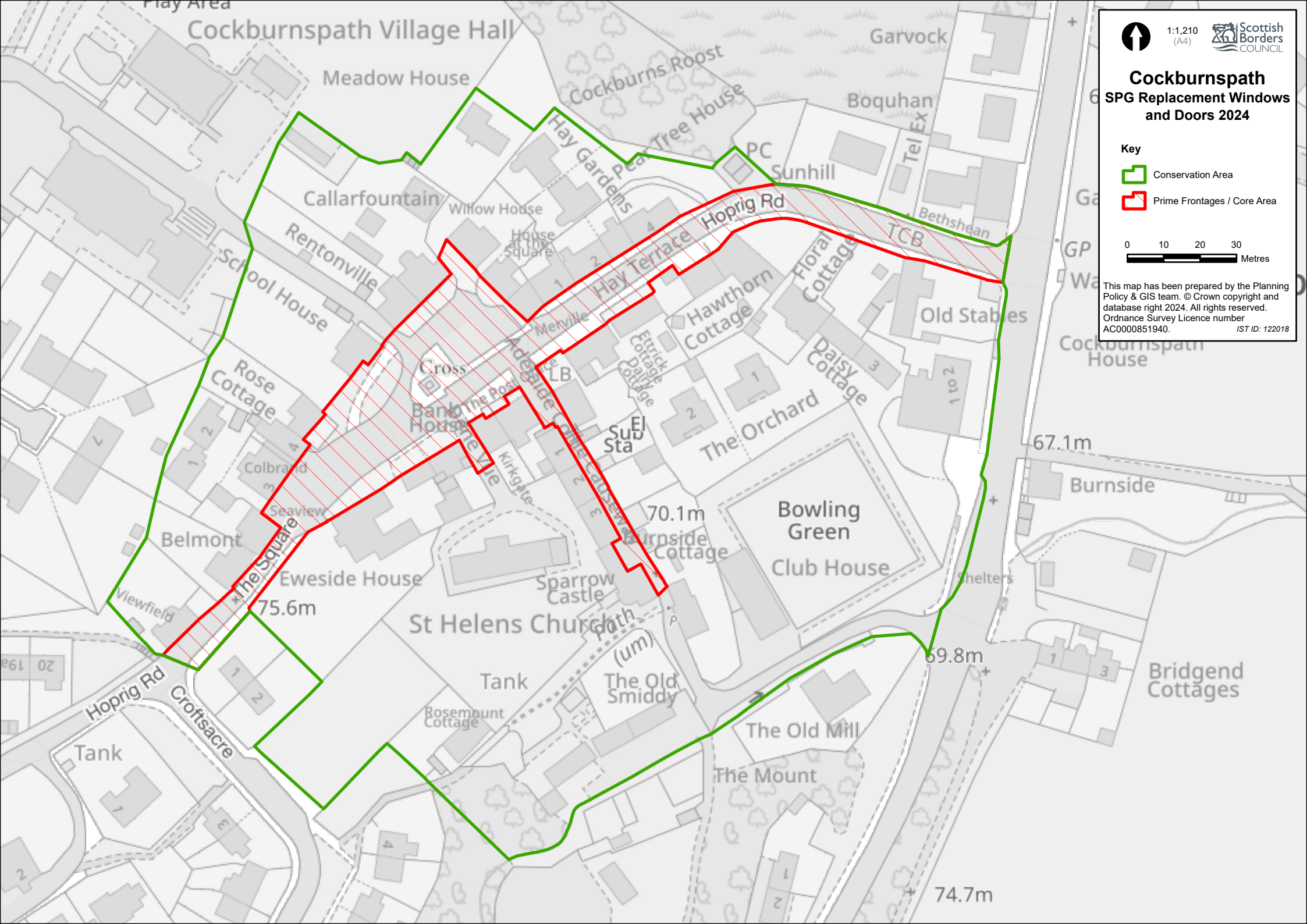
Key

-  Conservation Area
-  Prime Frontages / Core Area

0 8.5 17 25.5
Metres

This map has been prepared by the Planning Policy & GIS team. © Crown copyright and database right 2024. All rights reserved.
Ordnance Survey Licence number AC0000851940. IST ID: 122018





Cockburnspath Village Hall

Meadow House

Cockburns Roost
Hay Gardens
Pear Tree House

Garvock

Boquhan

Callarfountain

Willow House

Hay Terrace

Hoprig Rd

Tel Ex

Bethshean

Rentonville

School House

Rose Cottage

Belmont

Colbrad

Seaview

Eweside House

Viewfield

Croftsacre

Tank

St Helens Church

Tank

Rosemount Cottage

The Old Smiddy

The Mount

The Old Mill

Old Stables

Hawthorn Cottage

Floral Cottage

Daisy Cottage

The Orchard

Bowling Green Club House

70.1m

Burnside Cottage

Sparrow Castle

67.1m

Burnside

69.8m

Shelters

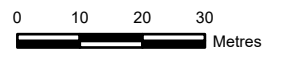
Bridgend Cottages

74.7m

1:1,210 (A4)

Cockburnspath SPG Replacement Windows and Doors 2024

- Key**
- Conservation Area
 - Prime Frontages / Core Area

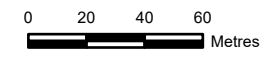


This map has been prepared by the Planning Policy & GIS team. © Crown copyright and database right 2024. All rights reserved. Ordnance Survey Licence number AC0000851940. IST ID: 122018

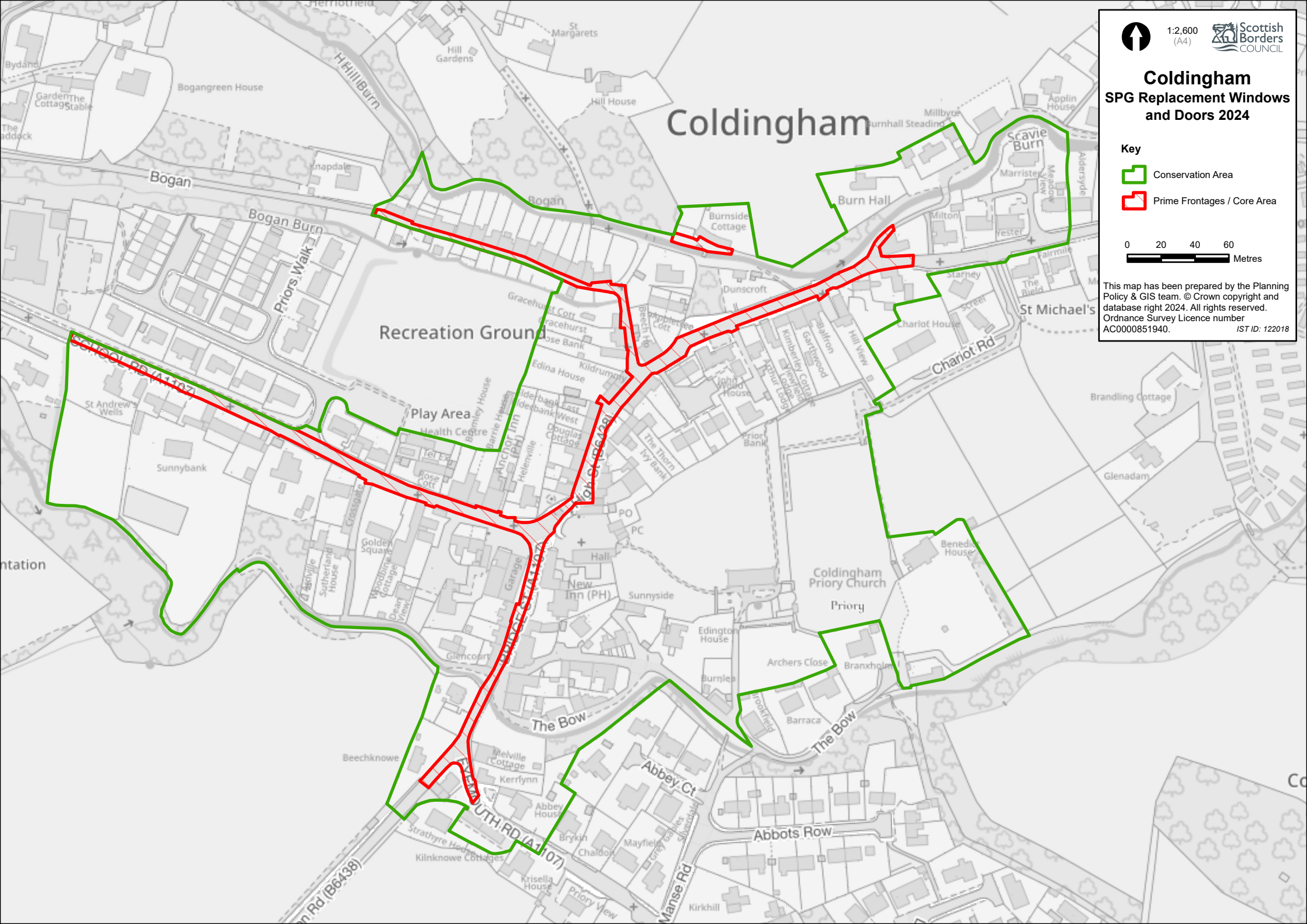
Coldingham

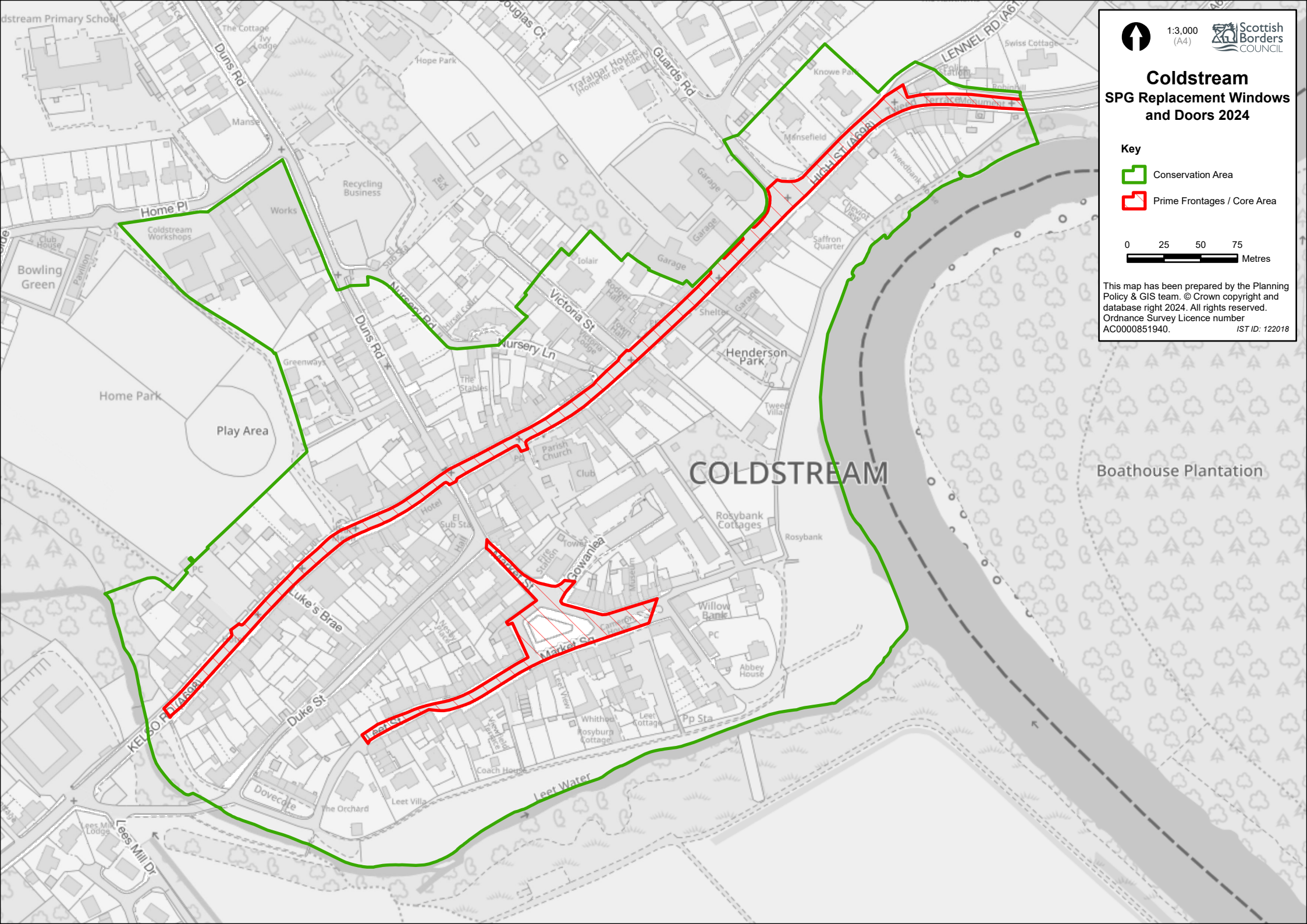
SPG Replacement Windows and Doors 2024

- Key**
- Conservation Area
 - Prime Frontages / Core Area



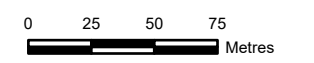
This map has been prepared by the Planning Policy & GIS team. © Crown copyright and database right 2024. All rights reserved. Ordnance Survey Licence number AC0000851940. IST ID: 122018





Coldstream SPG Replacement Windows and Doors 2024

- Key**
- Conservation Area
 - Prime Frontages / Core Area



This map has been prepared by the Planning Policy & GIS team. © Crown copyright and database right 2024. All rights reserved. Ordnance Survey Licence number AC0000851940. IST ID: 122018






1:2,600
(A4)



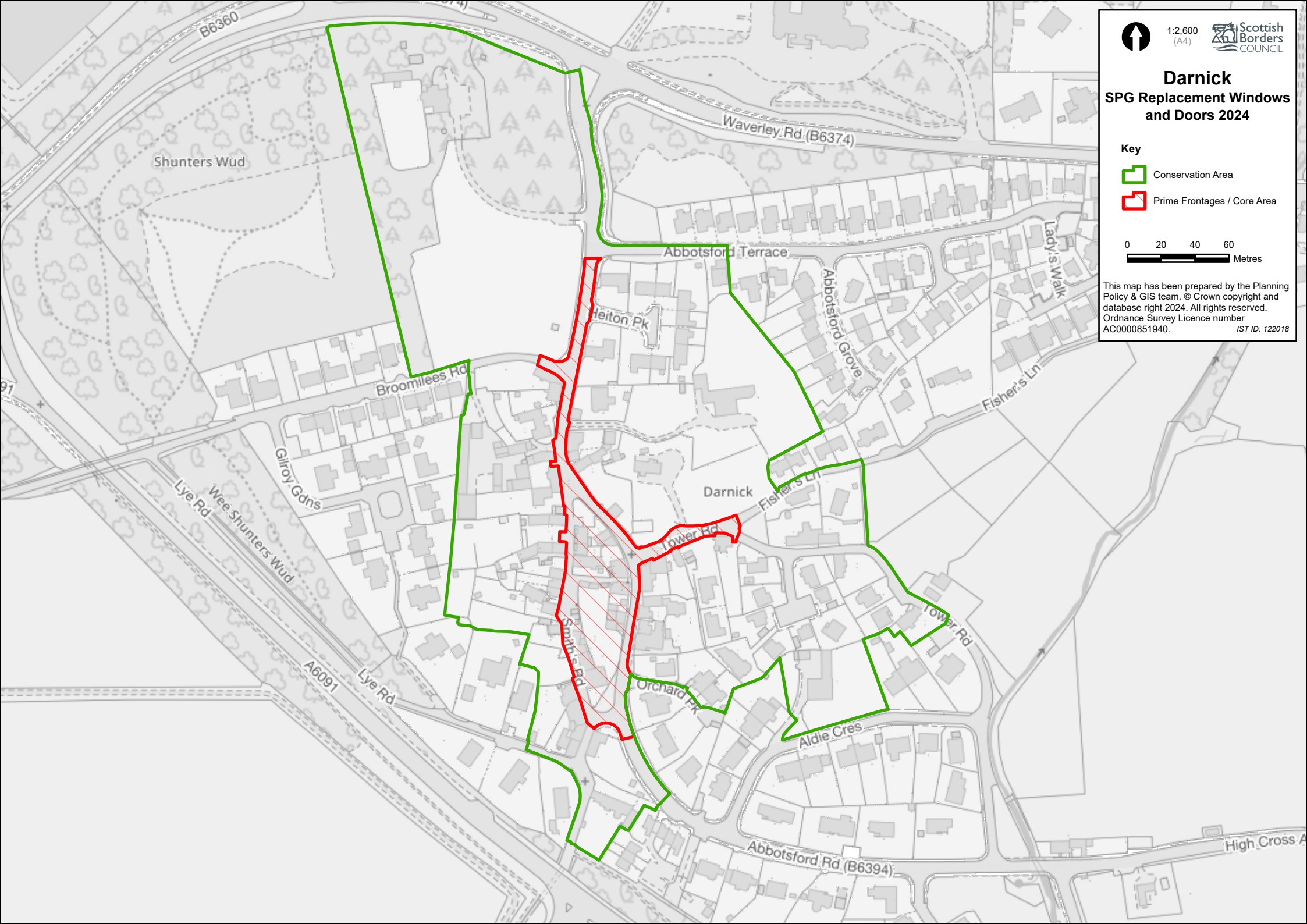
Darnick SPG Replacement Windows and Doors 2024

Key

-  Conservation Area
-  Prime Frontages / Core Area





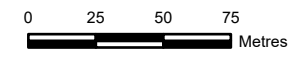
This map has been prepared by the Planning Policy & GIS team. © Crown copyright and database right 2024. All rights reserved. Ordnance Survey Licence number AC0000851940. IST ID: 122018



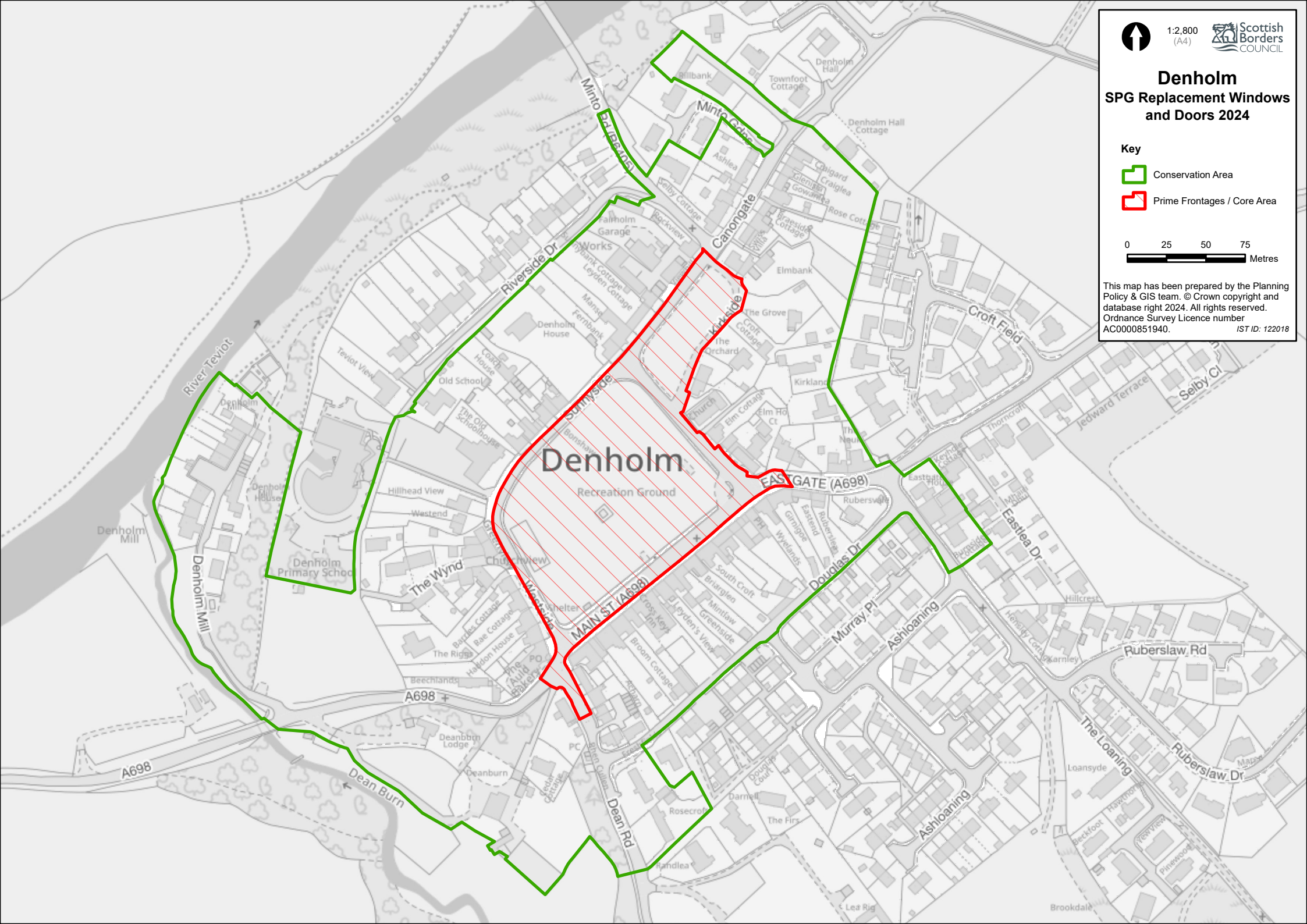
Denholm

SPG Replacement Windows and Doors 2024

- Key**
-  Conservation Area
 -  Prime Frontages / Core Area



This map has been prepared by the Planning Policy & GIS team. © Crown copyright and database right 2024. All rights reserved. Ordnance Survey Licence number AC0000851940. IST ID: 122018





1:2,191
(A4)



Dryburgh SPG Replacement Windows and Doors 2024

Key

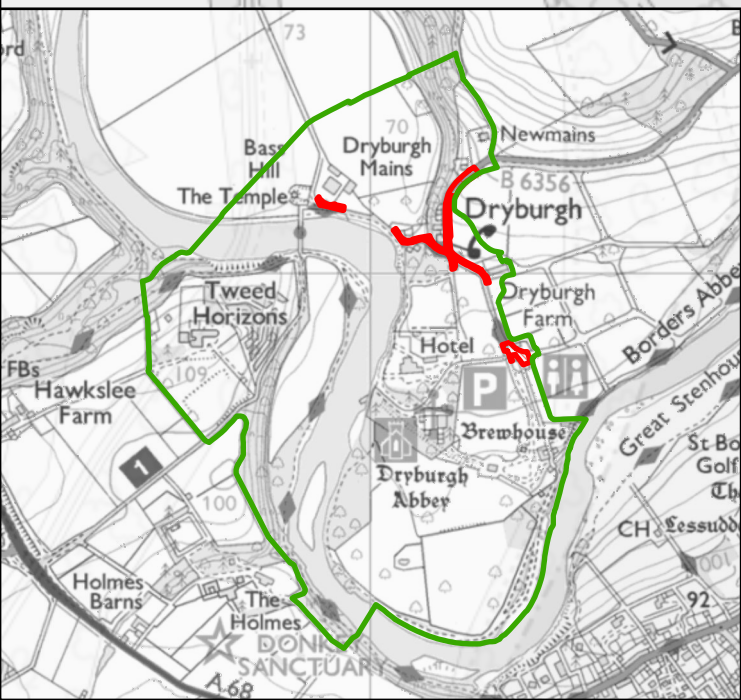
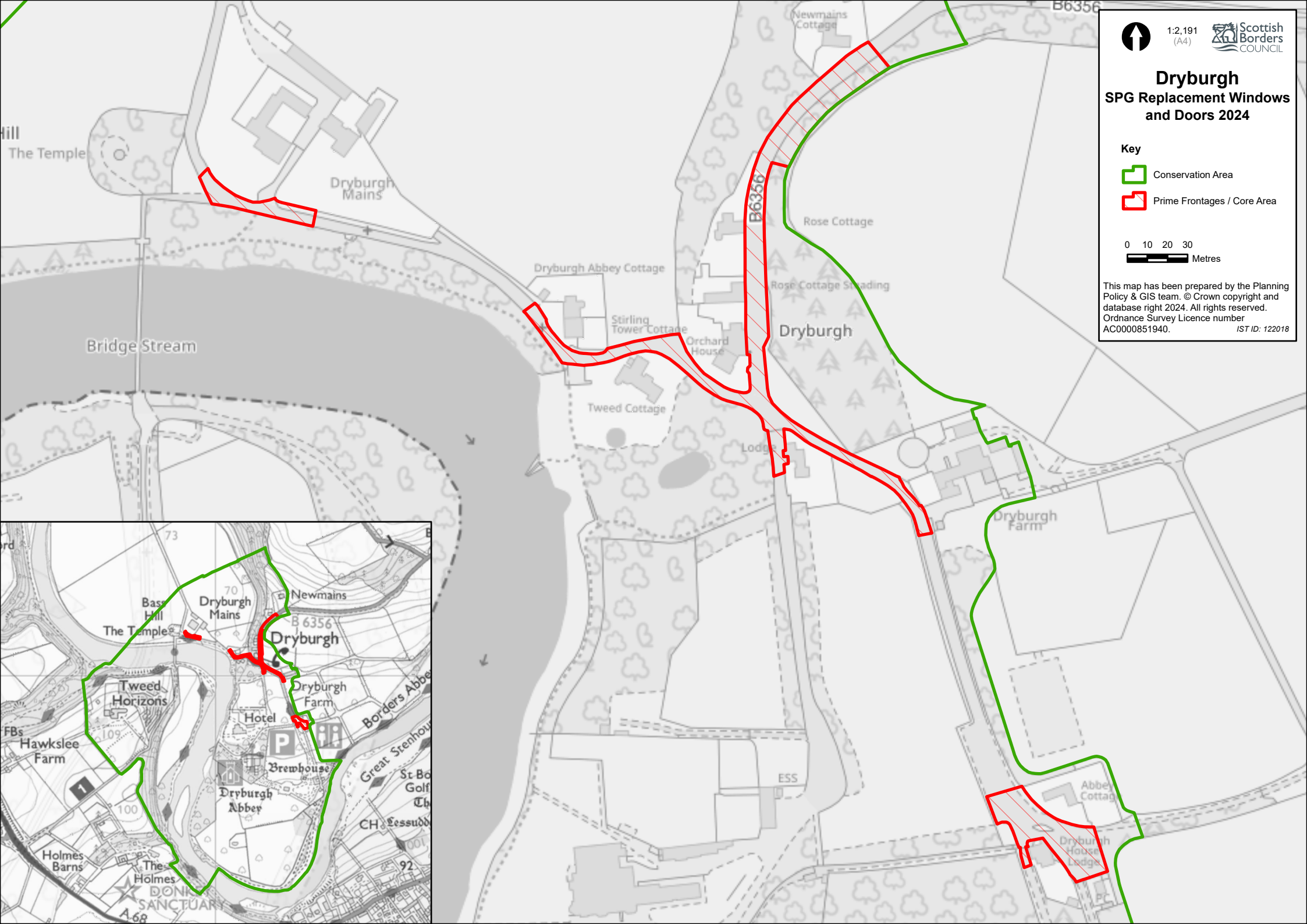
 Conservation Area

 Prime Frontages / Core Area

0 10 20 30

 Metres

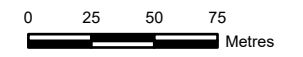
This map has been prepared by the Planning Policy & GIS team. © Crown copyright and database right 2024. All rights reserved. Ordnance Survey Licence number AC0000851940. IST ID: 122018



Duns

SPG Replacement Windows and Doors 2024

- Key**
- Conservation Area
 - Prime Frontages / Core Area



This map has been prepared by the Planning Policy & GIS team. © Crown copyright and database right 2024. All rights reserved. Ordnance Survey Licence number AC0000851940. IST ID: 122018

