








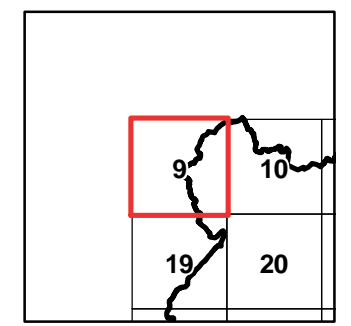


Scottish Borders
Adopted Core Path Plan
Area 9
Updated Dec 2011

Key

-  Core Path
-  Core Path Link on Road
-  Aspirational Core Path
-  Longer-term Aspirational Path
- 001** Core Path Number
-  Promoted Path
-  Right of Way
-  Permissive/Customary Path
-  Water Access Point
- WA1** Water Access Point Number
-  Scottish Borders Boundary

Index Overview



For further information, including help reading this document, please contact:
 Countryside and Access Team
 Planning & Economic Development
corepaths@scotborders.gov.uk
 Tel: 01835 825 060.

Reproduced by permission of Ordnance Survey on behalf of HMSO. © Crown copyright and database right 2010. All rights reserved. Ordnance Survey Licence number 100023423. A3L.

