












# Scottish Borders Adopted Core Path Plan Area 14

- Key**
-  Core Path
  -  Core Path Link on Road
  -  Aspirational Core Path
  -  Longer-term Aspirational Path
  -  Core Path Number
  -  Promoted Path
  -  Right of Way
  -  Permissive/Customary Path
  -  Water Access Point
  -  Water Access Point Number
  -  Scottish Borders Boundary

## Index Overview

3	4	5
13	14	15
23	24	25

For further information, including help reading this document, please contact:  
 Countryside and Access Team  
 Planning & Economic Development  
[corepaths@scotborders.gov.uk](mailto:corepaths@scotborders.gov.uk)  
 Tel: 01835 825 060.

Reproduced by permission of Ordnance Survey on behalf of HMSO. © Crown copyright and database right 2010. All rights reserved. Ordnance Survey Licence number 100023423. A3L.