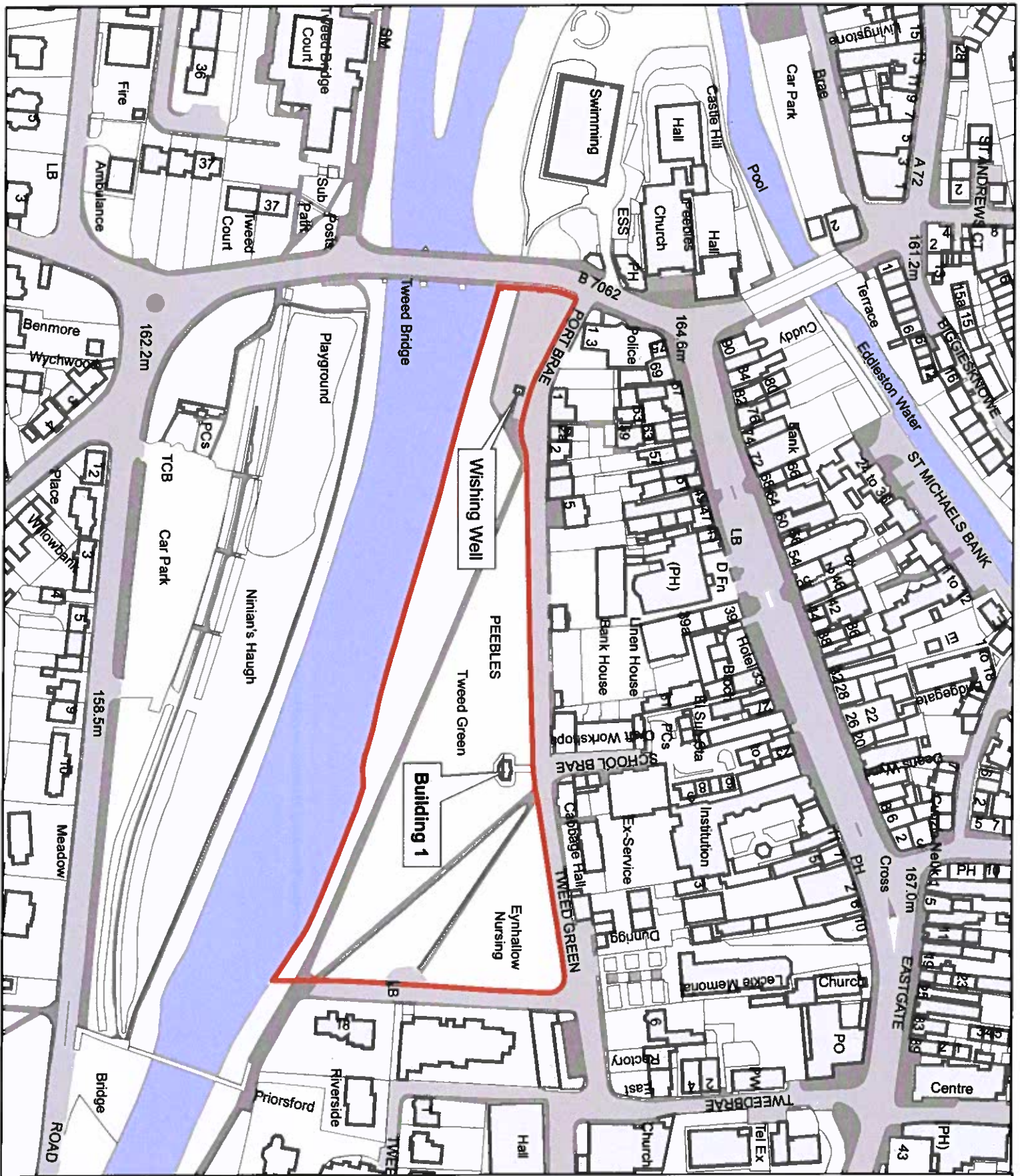


**Peebles Common Good**




 Scottish Borders  
 COUNCIL

1:2,000

Park

Tweed Green  
Peebles

Area: 15,728 sq m o.t.

UPRN: PB043/09

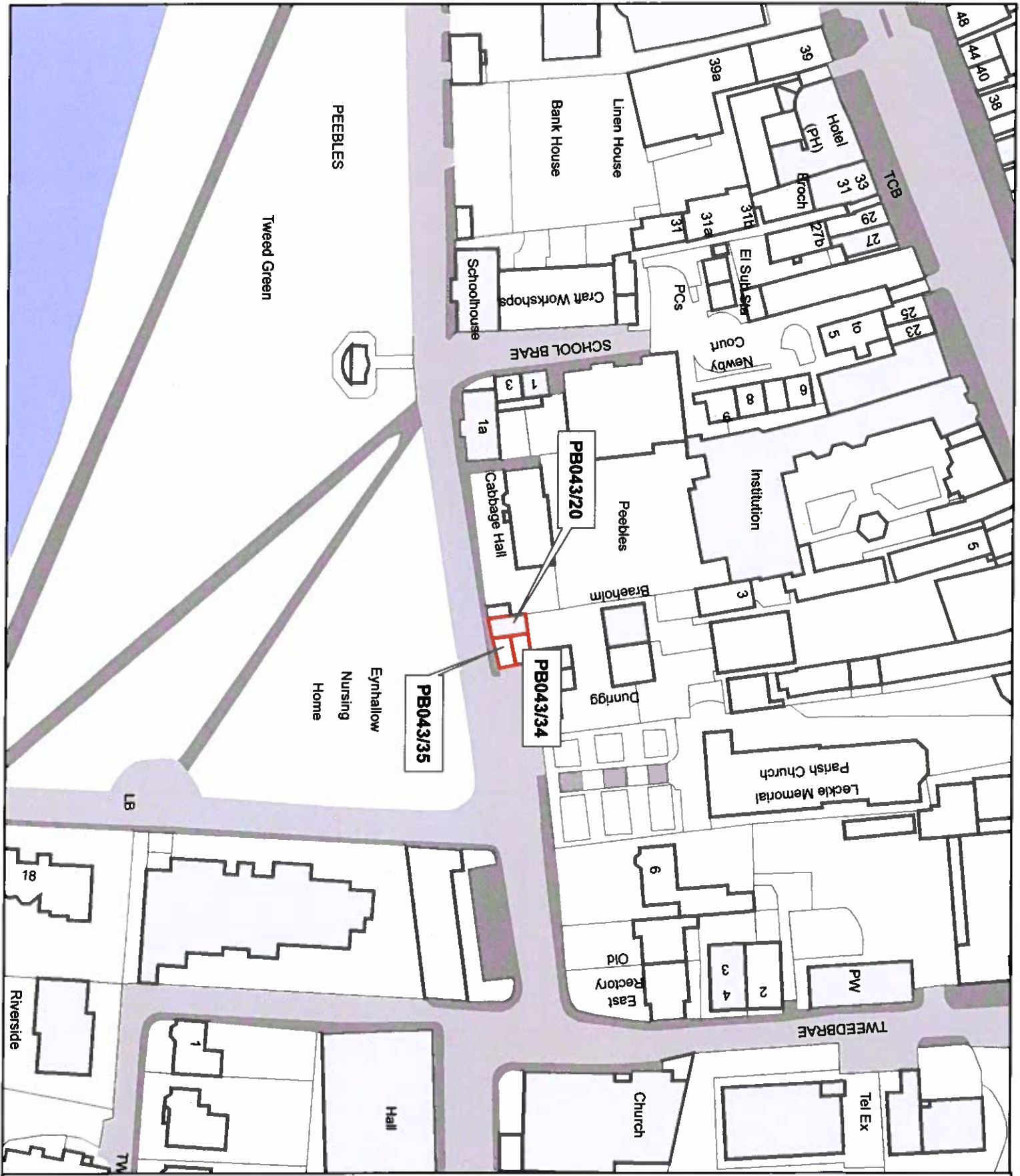
This map has been prepared by  
 Estate Management  
 Property and Facilities Management  
 Technical Services  
 Crown Copyright all rights reserved.  
 Scottish Borders Council, Licence  
 100023423, 2015.

1:1,000

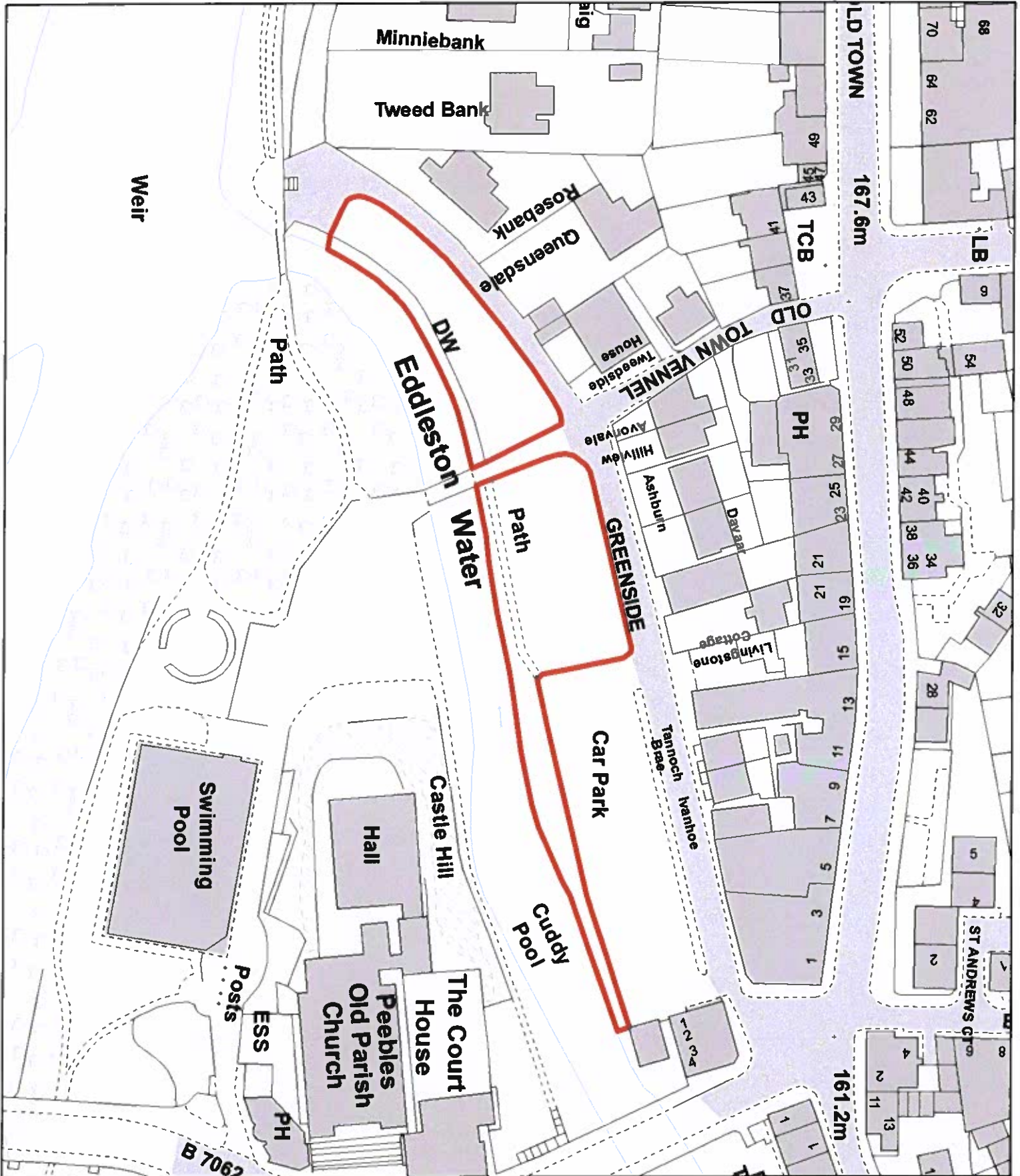


Garage  
Garages 1,2&3  
Tweed Green  
Peebles

UPRN: PB043/20,34&35



This map has been prepared by  
Estate Management  
Property and Facilities Management  
Technical Services  
Crown Copyright all rights reserved.  
Scottish Borders Council, Licence  
100023423, 2015.



**Old Town Green**  
**Greenside**  
**Peebles**

**Area: 2173m<sup>2</sup> o.t**

**PB043/33**

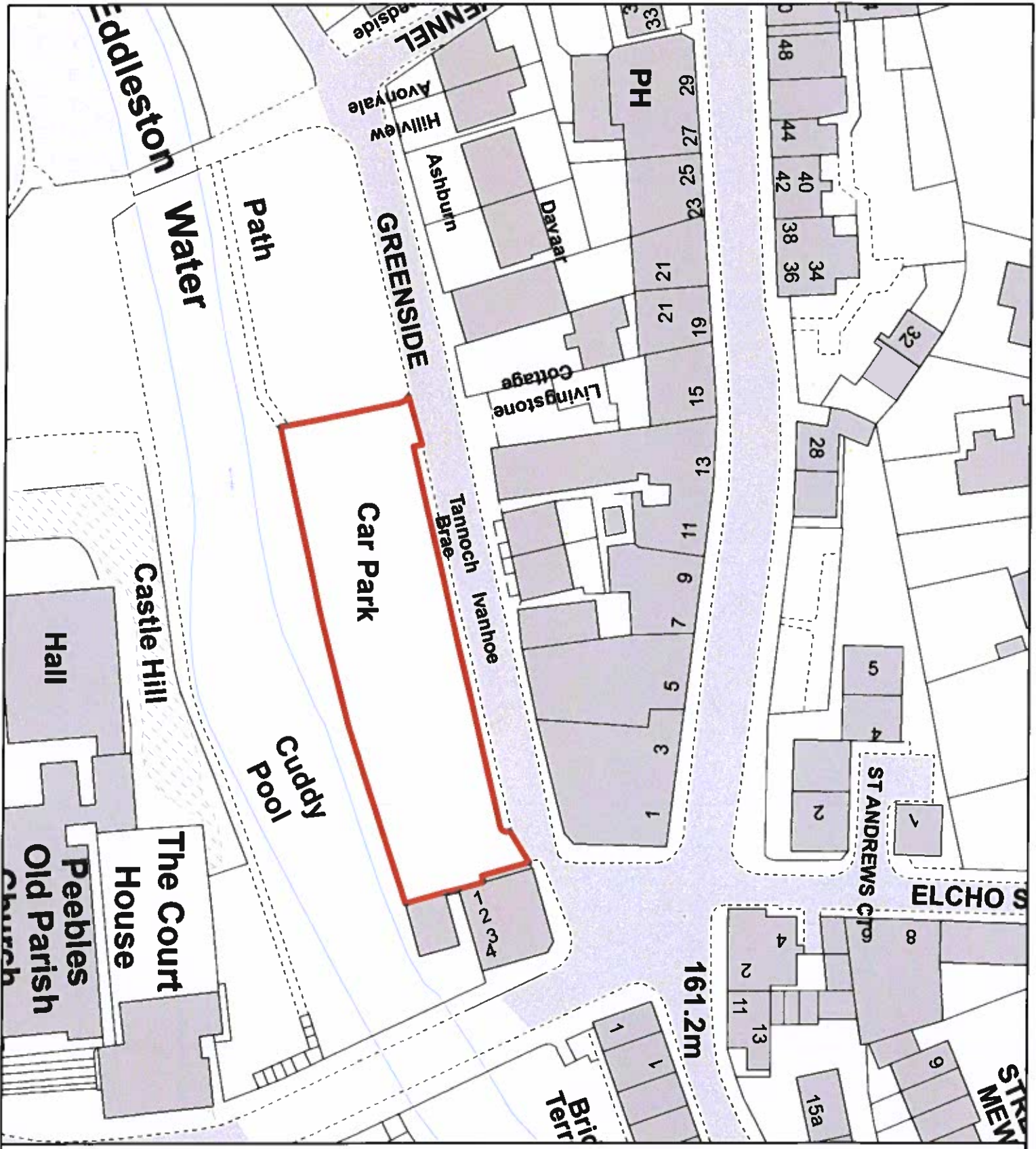


Car Park

Greenside Car Park  
Greenside  
Peebles

Area: 1,312 sq m o.t.

UPRN: PB004/04



This map has been prepared by  
Estate Management  
Commercial Services

Crown Copyright all rights reserved.  
Scottish Borders Council, Licence  
100023423, 2019.



**Monument**

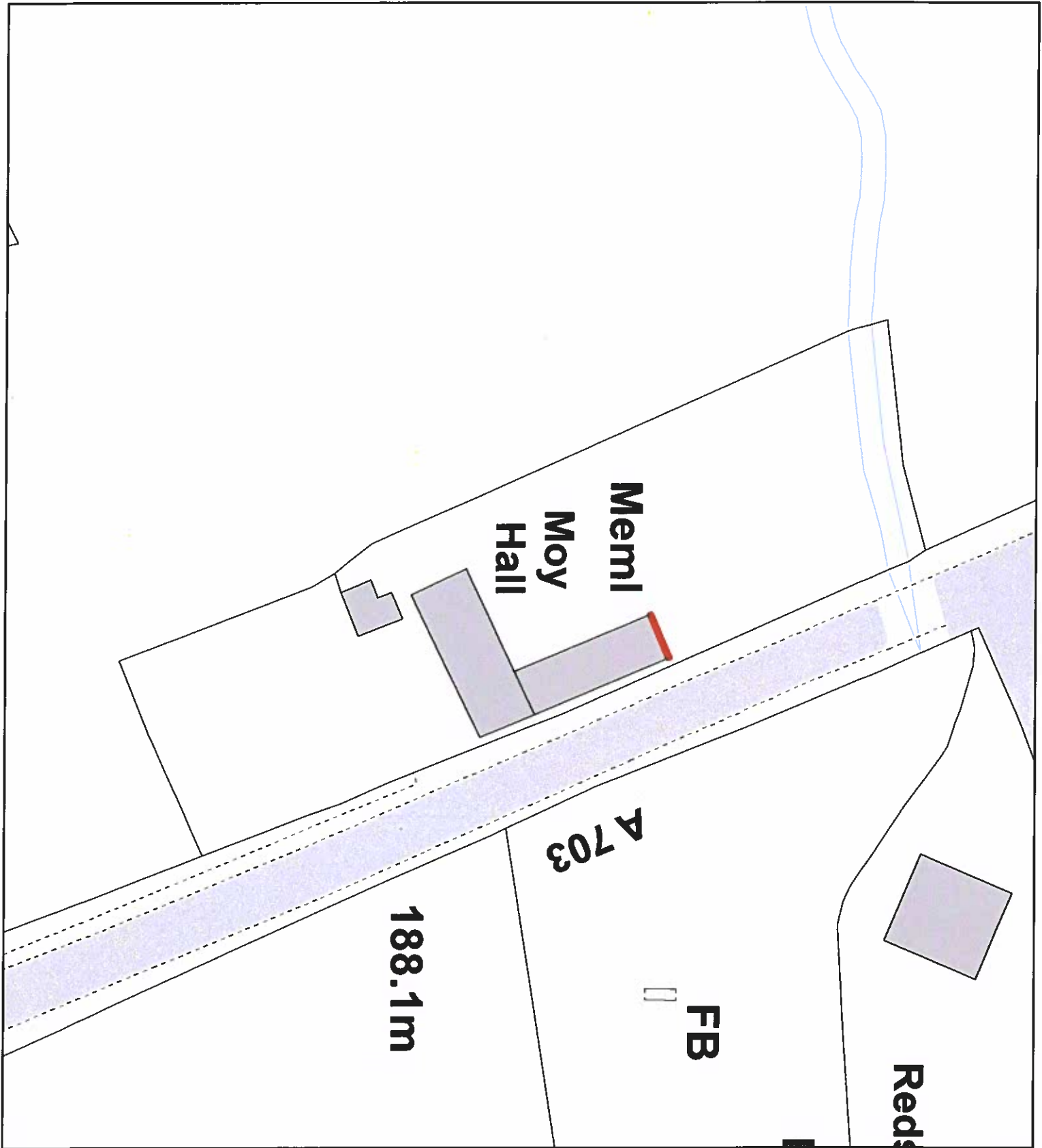
**George Meikle Kemp**

**Monument**

**Redsourhead**

**Peebles**

**UPRN: PB012/04**



This map has been prepared by

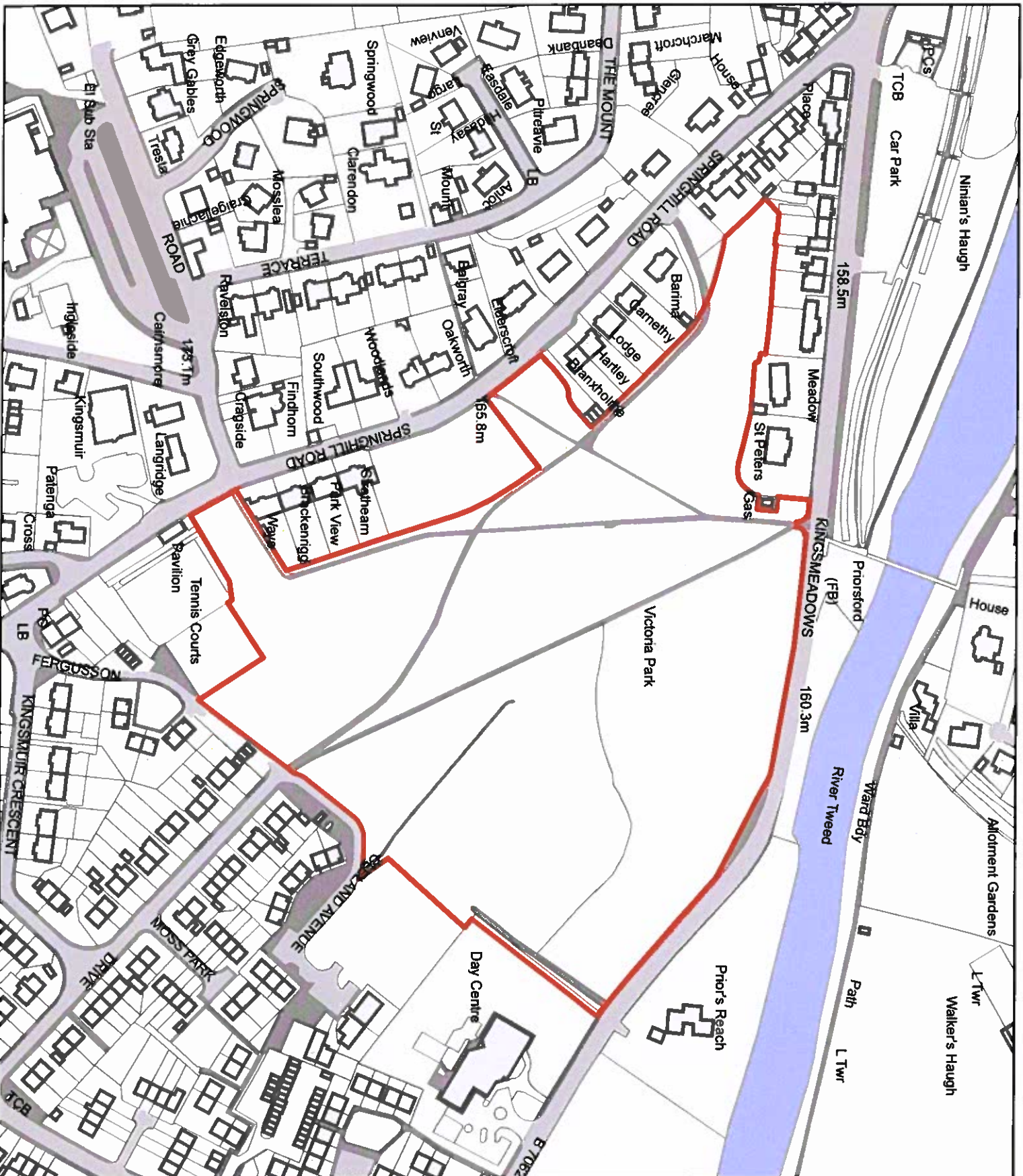
Estate Management

Commercial Services

Crown Copyright all rights reserved.

Scottish Borders Council, Licence

100023423, 2019.



 1:2,500  
 Scottish Borders COUNCIL

Park

Victoria Park  
 Kingsmeadows Road  
 Peebles

Area: 59,391 sq m o.t.

UPPRN: PB023/01

This map has been prepared by  
 Estate Management  
 Property and Facilities Management  
 Technical Services  
 Crown Copyright all rights reserved.  
 Scottish Borders Council, Licence  
 100023423, 2015.



1:2,000

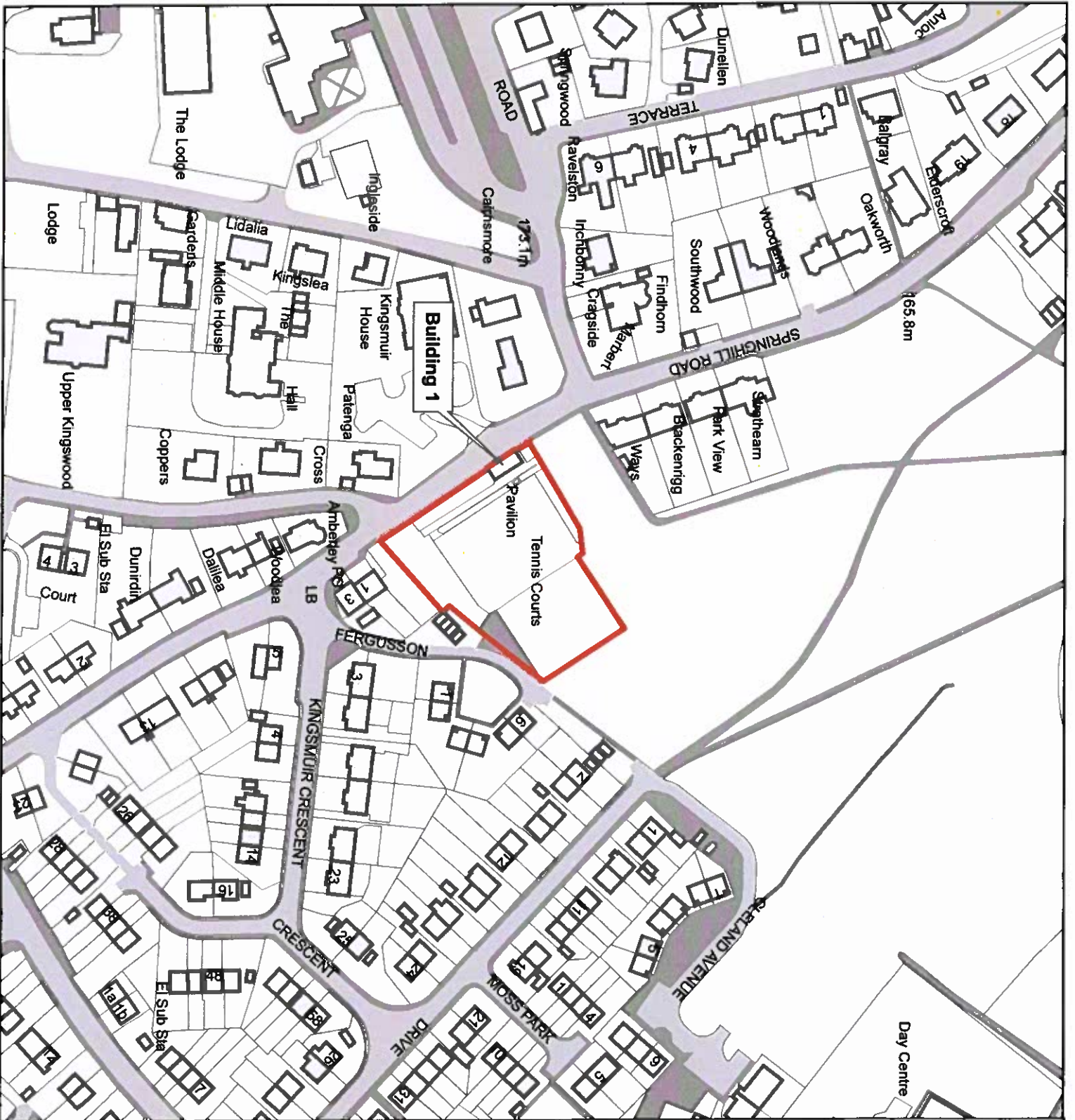


Tennis Courts

Victoria Park - Tennis Courts & Clubhouse  
Springhill Road  
Peebles

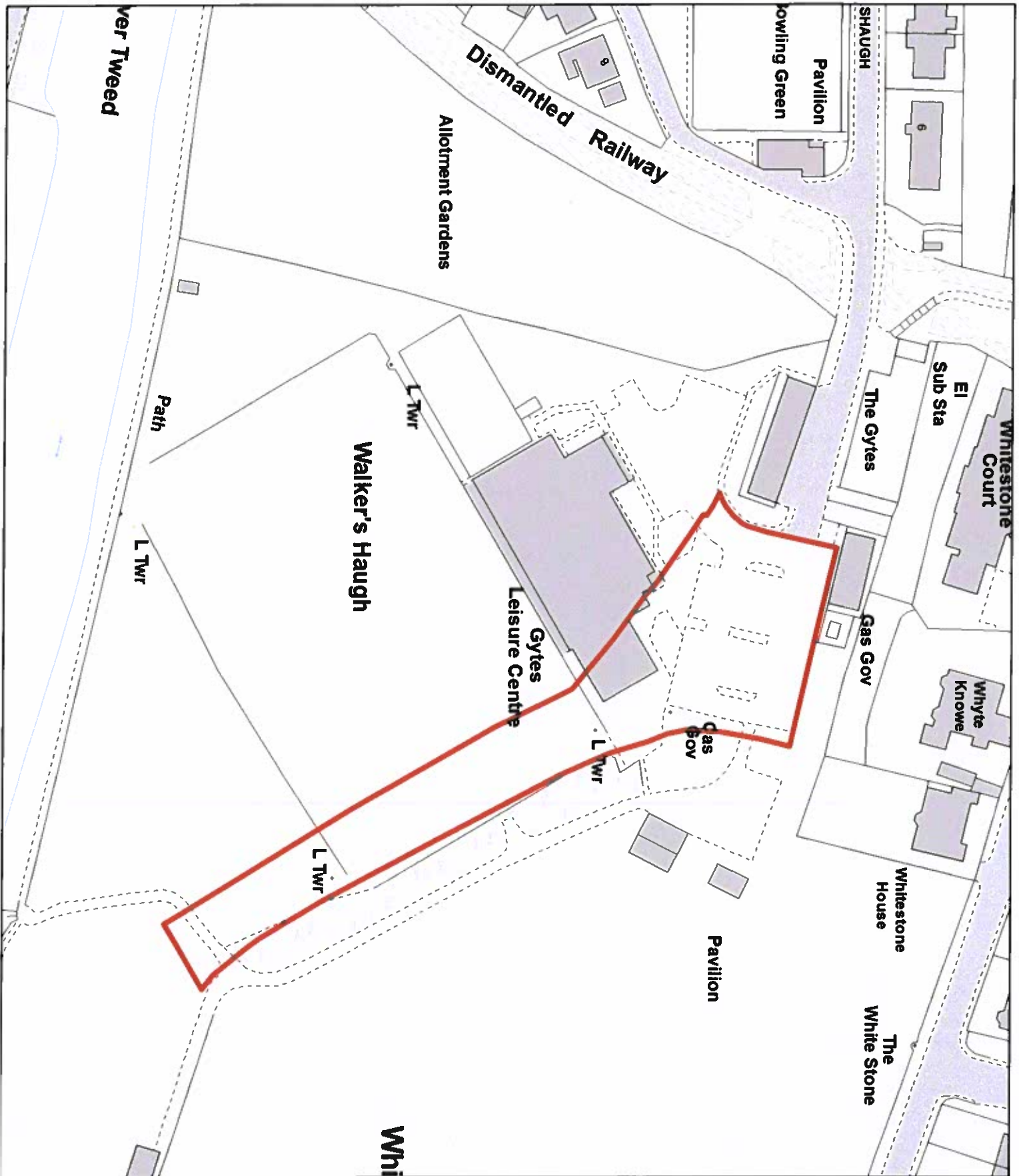
Area: 4,209 sq m o.r.

UPPRN: PB023/03



This map has been prepared by  
Estate Management  
Property and Facilities Management  
Technical Services  
Crown Copyright all rights reserved.  
Scottish Borders Council, Licence  
100023423, 2015.



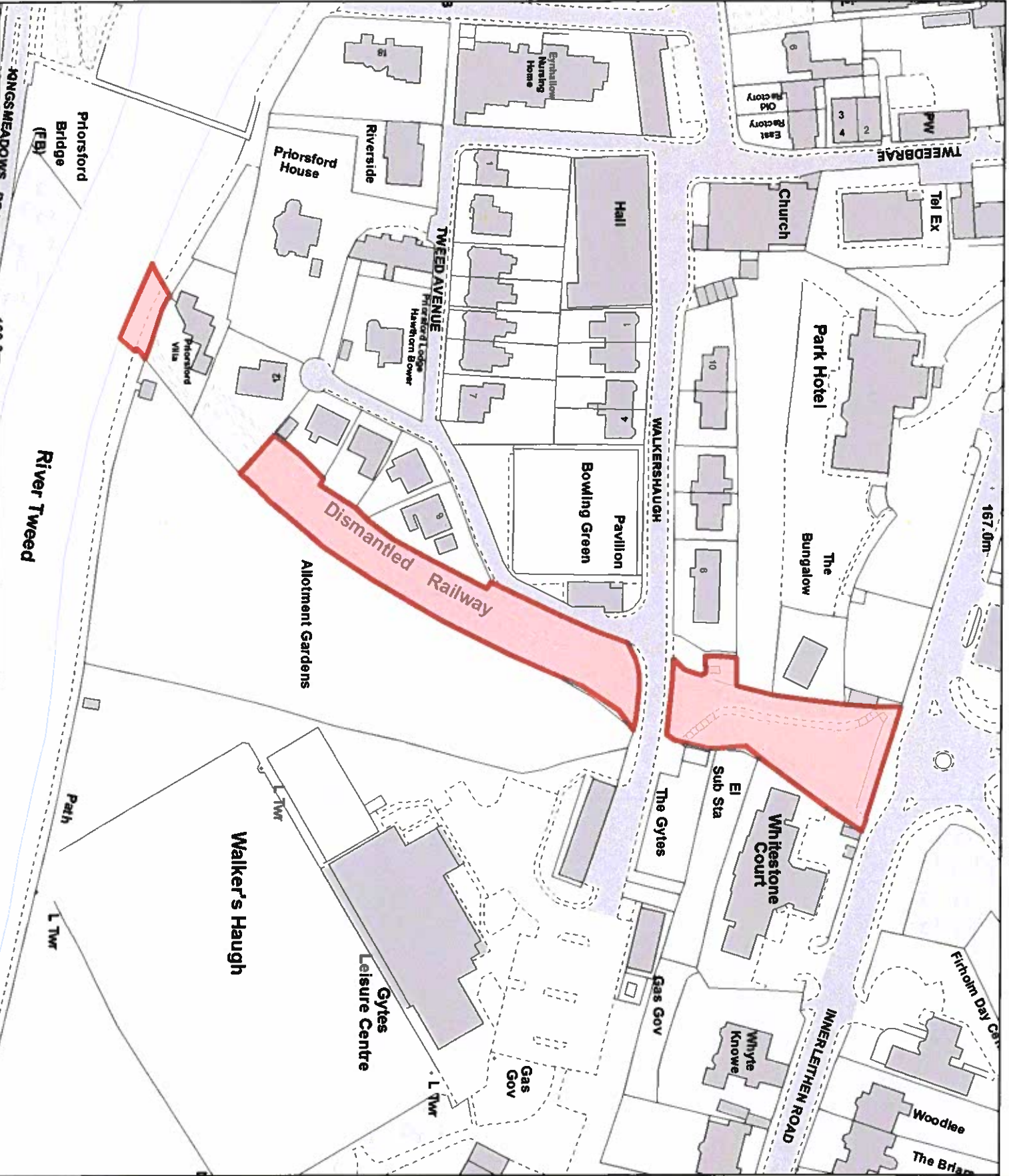


1:1,250

**Land at the Gytes  
Peebles  
PB043/45**

**Area: 4477m<sup>2</sup> o.t**

This map has been prepared by  
Estate Management  
Commercial Services  
Crown Copyright all rights reserved.  
Scottish Borders Council, Licence  
100023423, 2020.



1:1,500



**Former Railway  
Walkershaugh  
Peebles**

**Area: 3976m<sup>2</sup>**

**PB043/30**

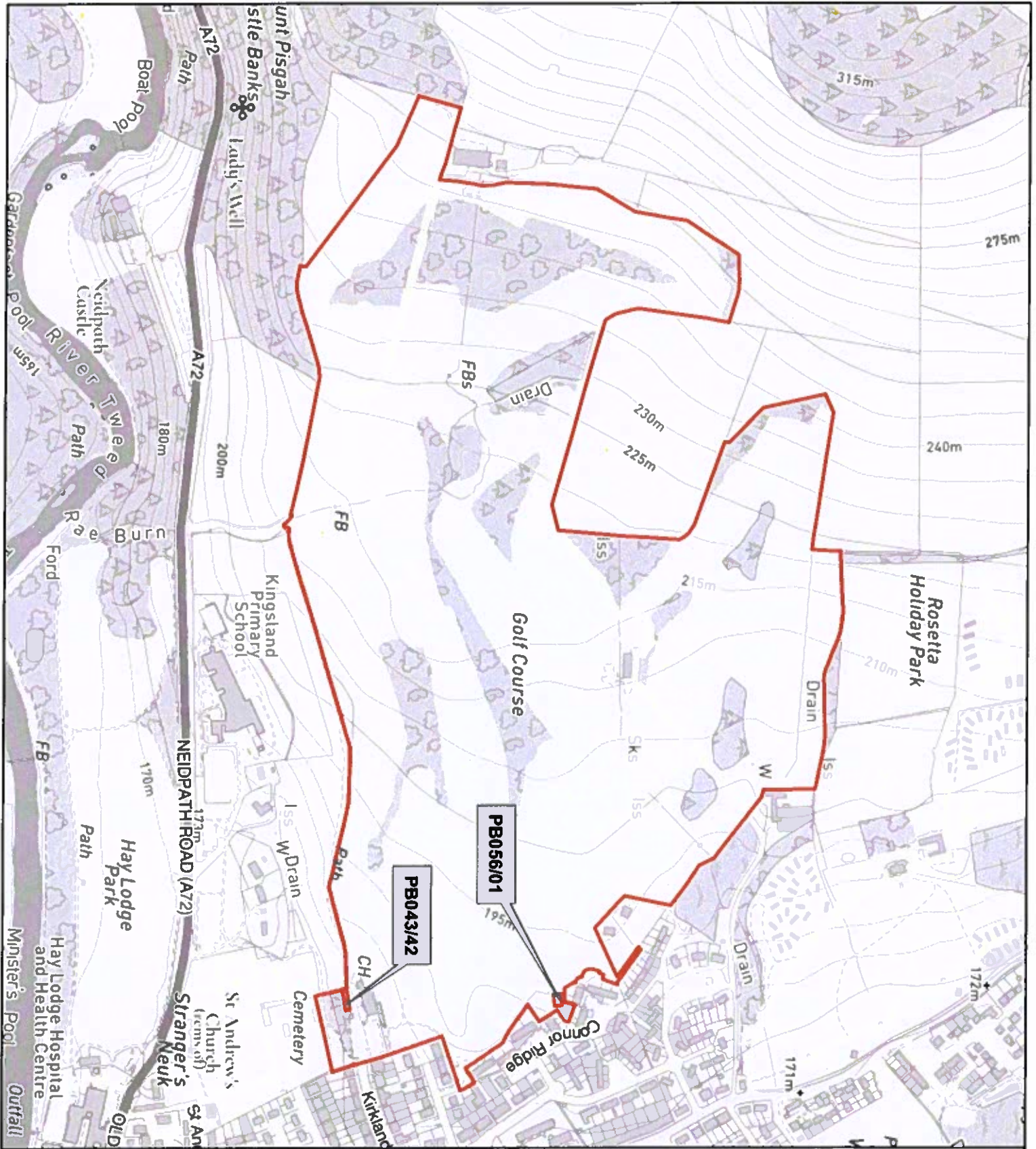
This map has been prepared by  
Estate Management  
Commercial Services  
Crown Copyright all rights reserved.  
Scottish Borders Council, Licence  
100023423, 2019.

**Golf Course**

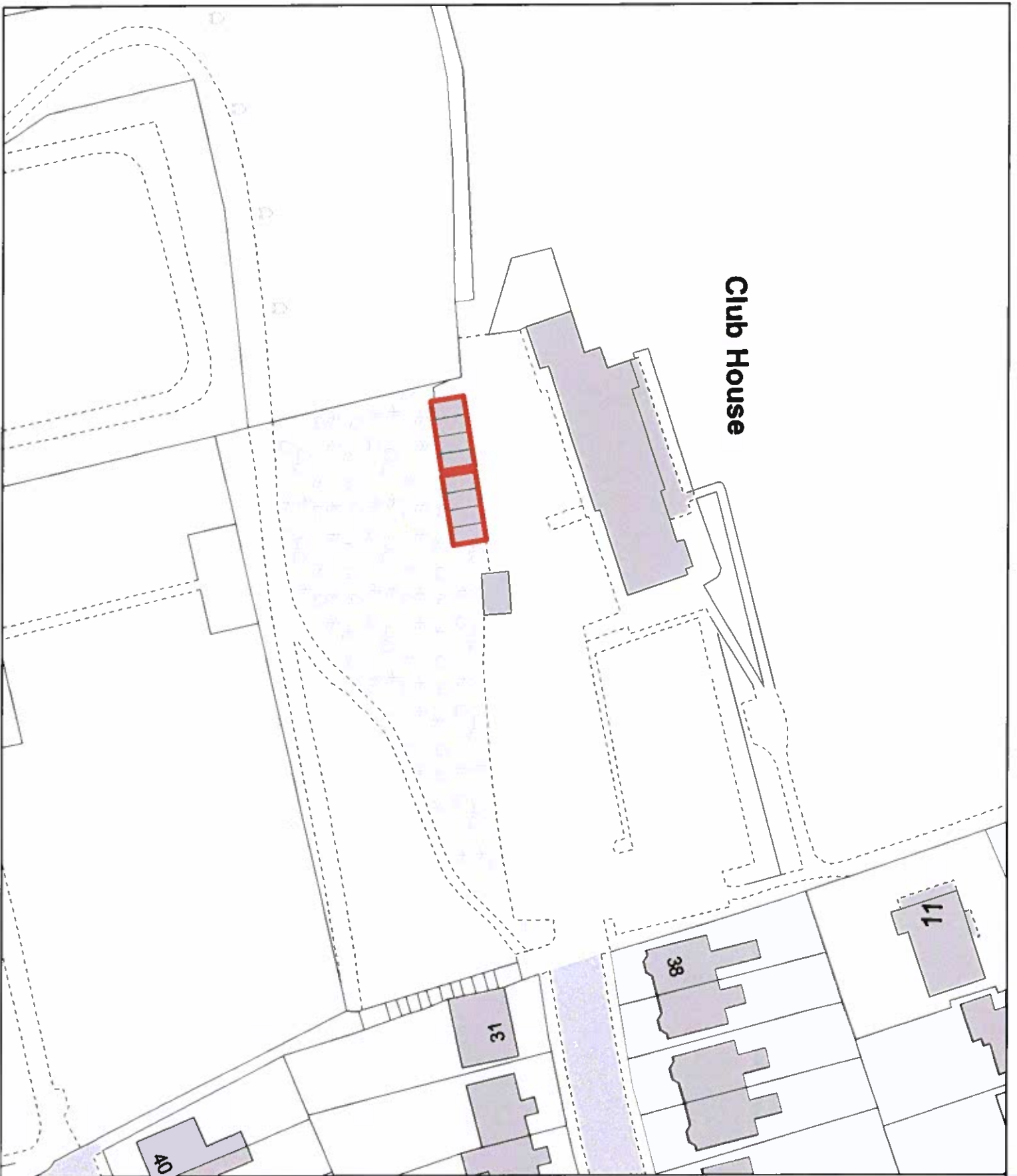
**Peebles Golf Course  
Kirkland Street  
Peebles**

**Area: 462,265 sq. o.t.  
(114,228 acres o.t.)**

**UPRN: PB043/02**



This map has been prepared by  
Estate Management  
Commercial Services  
Crown Copyright all rights reserved.  
Scottish Borders Council, Licence  
100023423, 2022.



N  
1:750



**Garage Sites at  
Kirkland Street  
Peebles**

**Area: 105m<sup>2</sup> o.t**

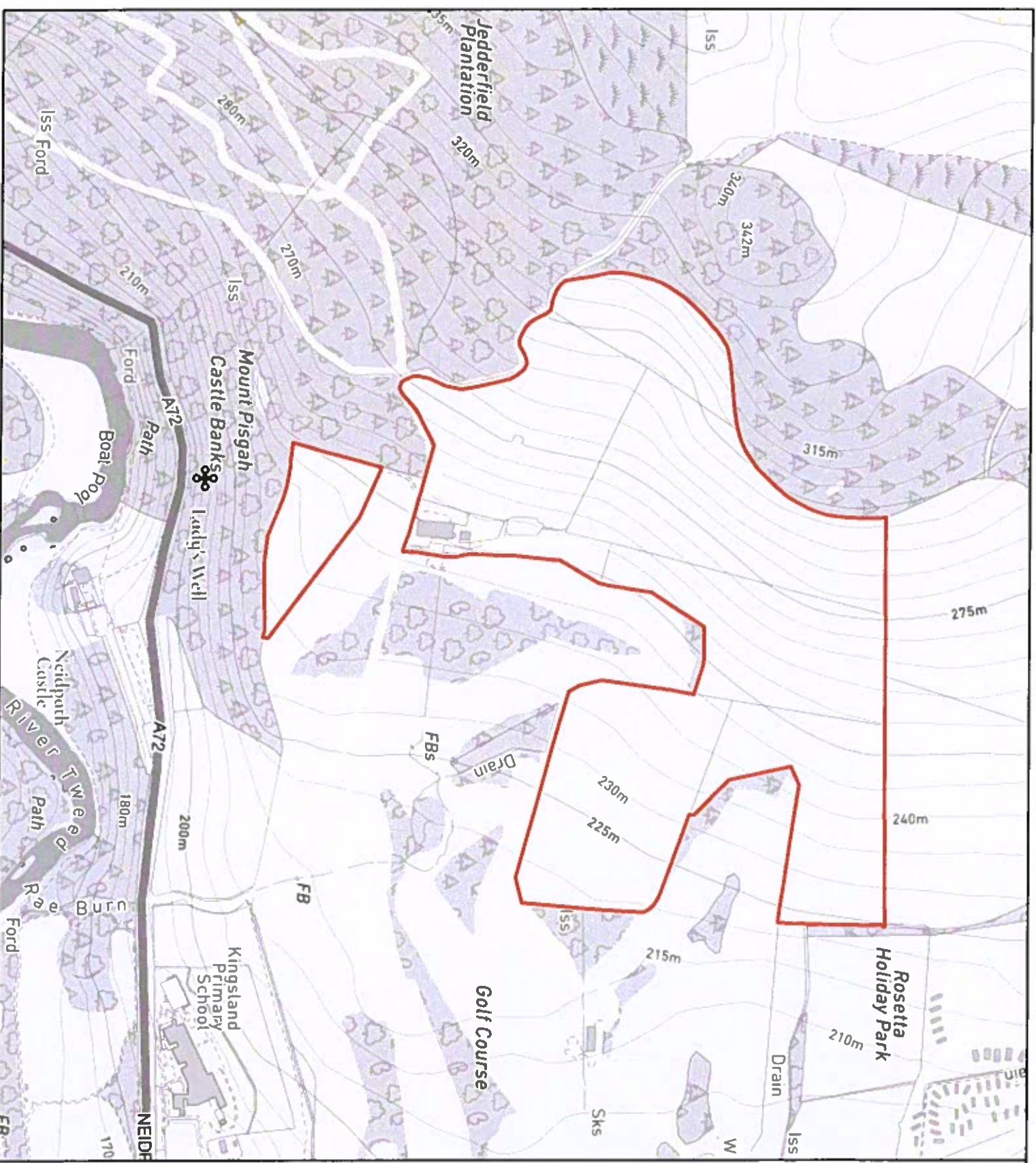
**PB043/42**

This map has been prepared by  
Estate Management  
Commercial Services  
Crown Copyright all rights reserved.  
Scottish Borders Council, Licence  
100023423, 2019.

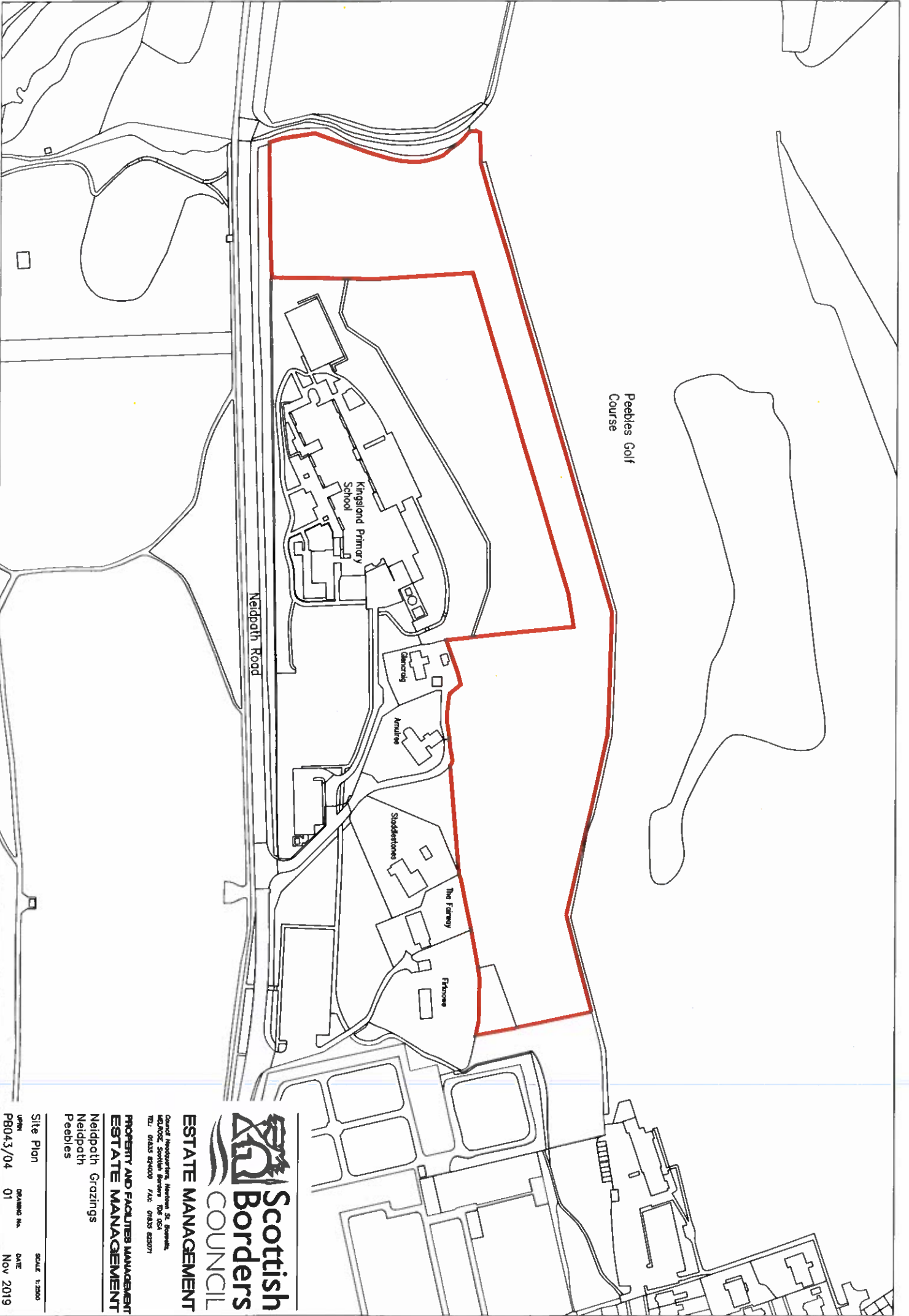
**Agricultural**  
**Jedderfield Farm**  
**Jedderfield**  
**Peebles**

**Area: 253,123 sq m o.t.**  
**(62.548 acres o.t.)**

**UPRN: PB043/03**



This map has been prepared by  
 Estate Management  
 Commercial Services  
 Crown Copyright all rights reserved.  
 Scottish Borders Council, Licence  
 100023423, 2022.



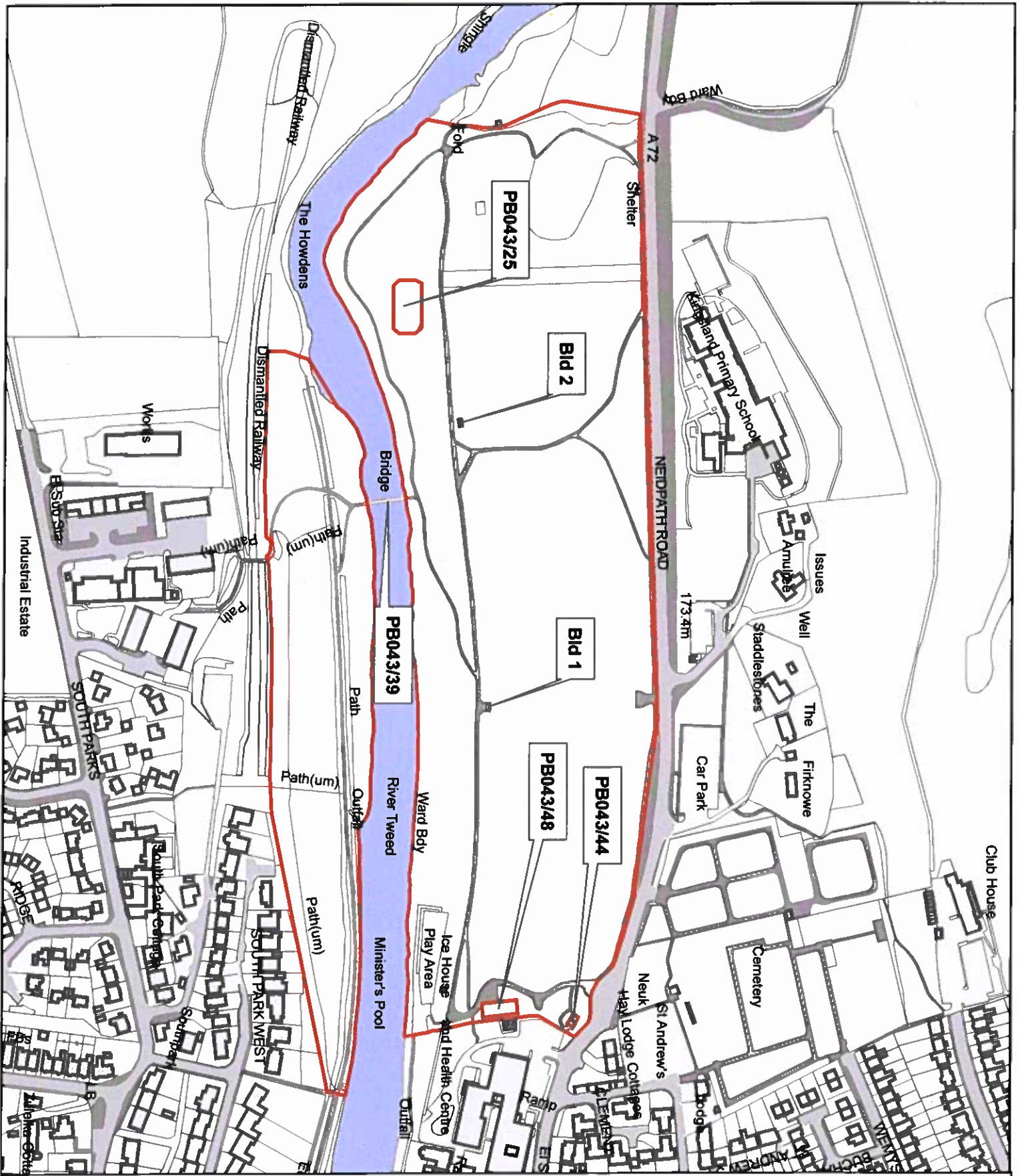
**ESTATE MANAGEMENT**

Council Headquarters, Hawthorn St, Bonnyton,  
Melrose, Scottish Borders TD9 6SA  
TEL: 01843 824000 FAX: 01843 825071

**PROPERTY AND FACILITIES MANAGEMENT  
ESTATE MANAGEMENT**

Neidpath Grazings  
Neidpath  
Peebles

Site Plan SCALE 1:2500  
 UPRN DRAWING No. DATE  
 PB043/04 01 Nov 2019



Park

Haylodge Park  
 Neidpath Road  
 Peebles

Area: 136,788 sq m o.t.

UPRN: PB043/05

This map has been prepared by  
 Estate Management  
 Property and Facilities Management  
 Technical Services  
 Crown Copyright all rights reserved.  
 Scottish Borders Council, Licence  
 100023423, 2015.

**Hay Lodge Park**

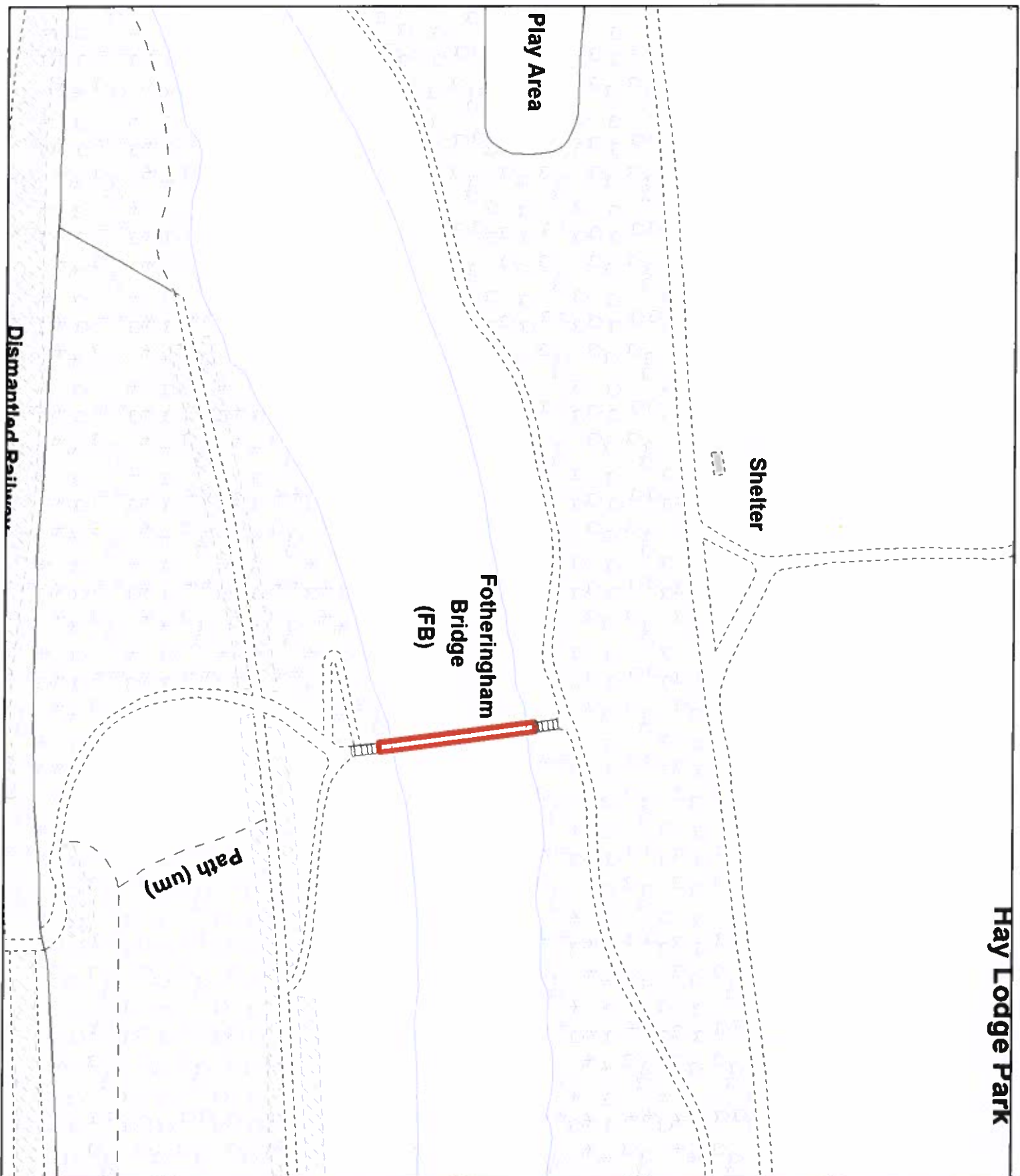


1:1,000



**Fotheringham  
Bridge  
Haylodge Park  
Peebles**

**PB043/39**



This map has been prepared by  
Estate Management  
Commercial Services  
Crown Copyright all rights reserved.  
Scottish Borders Council, Licence  
100023423, 2019.



Site Area  
SCALE 1:250

UPON DRAWING NO. DATE  
P8043/06 010 July 2011

Haydodge Depot  
Neidpath Road  
Peebles

ESTATE MANAGEMENT  
ENGINEERING AND PROPERTY

TECHNICAL SERVICES  
COUNCIL



Ray Day  
Ground Headquarters, Newburn, St. Oswalds  
KELSO, Scottish Borders TD8 6SA  
TEL: 01335 824000 FAX: 01335 825071



Haydodge Depot

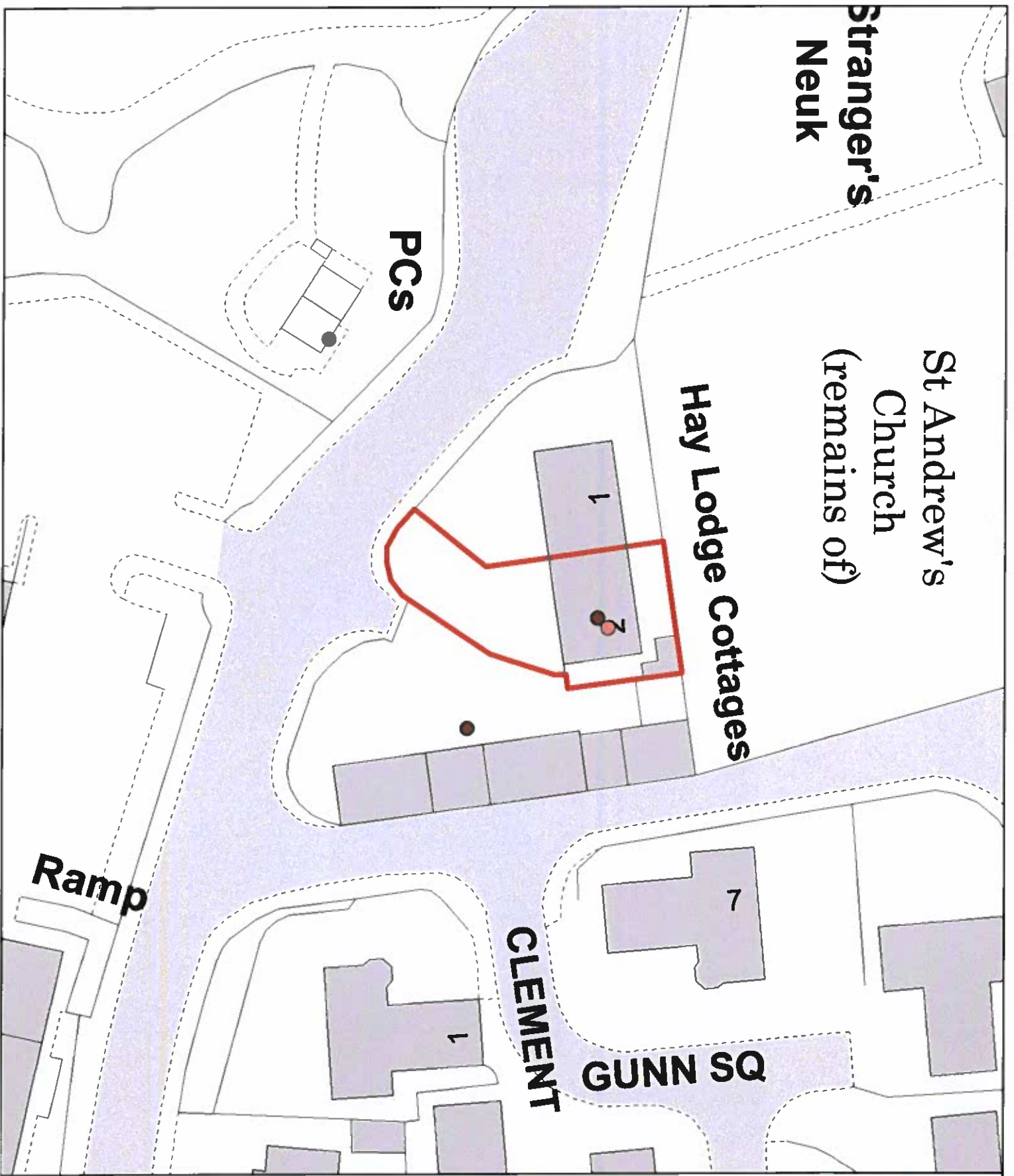
Right of Access for 2 Haydodge Cottages

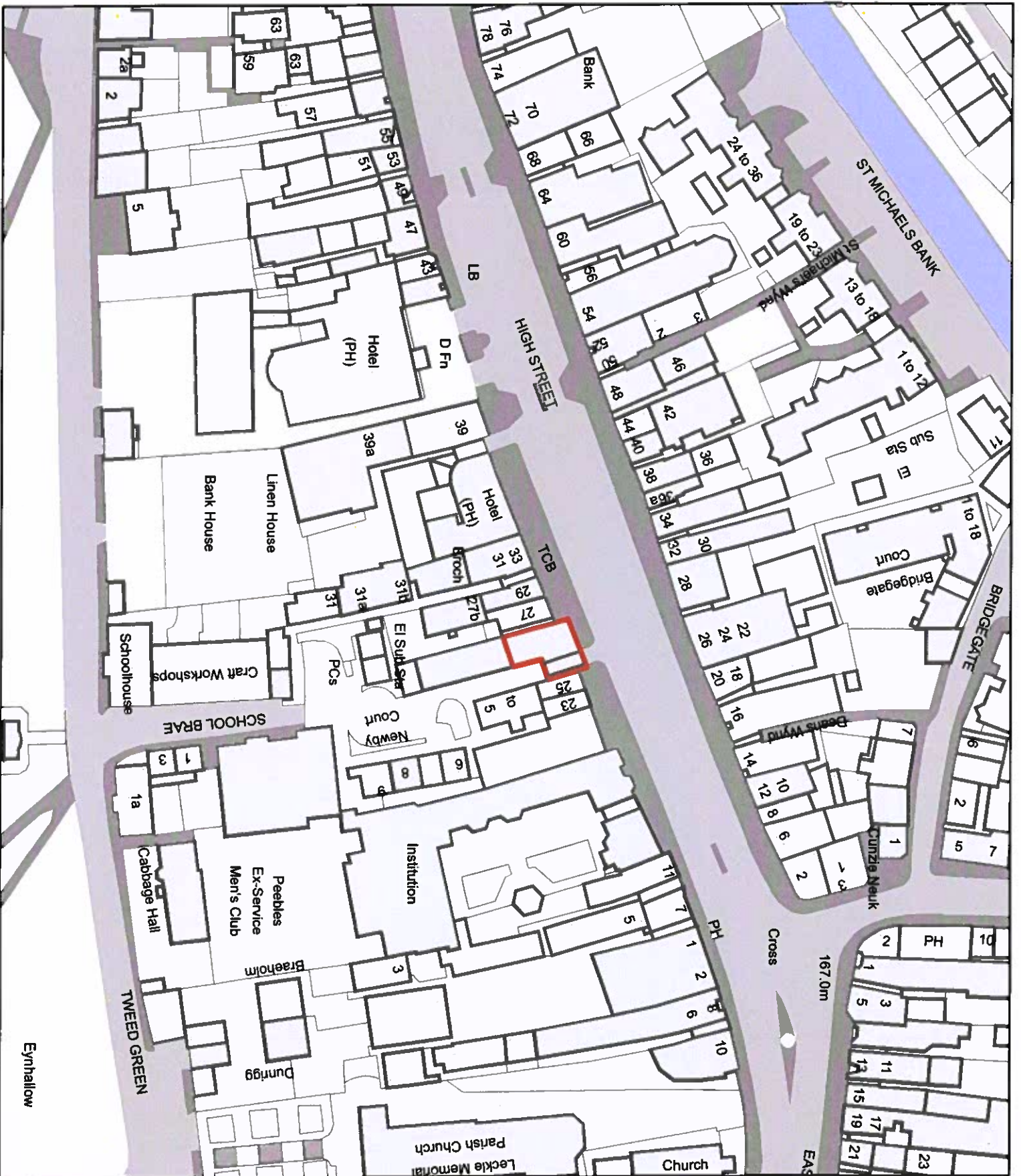
No 2 Haydodge Cottages

Land at  
Haylodge Cottage  
(Site)  
Peebles

Area: 307m<sup>2</sup> o.t

PB043/41





± 1:1,000



Hall

Old Corn Exchange Hall

High Street  
Peebles

UPRN: PB043/07

This map has been prepared by  
Estate Management  
Property and Facilities Management  
Technical Services  
Crown Copyright all rights reserved.  
Scottish Borders Council, Licence  
100023423, 2015.

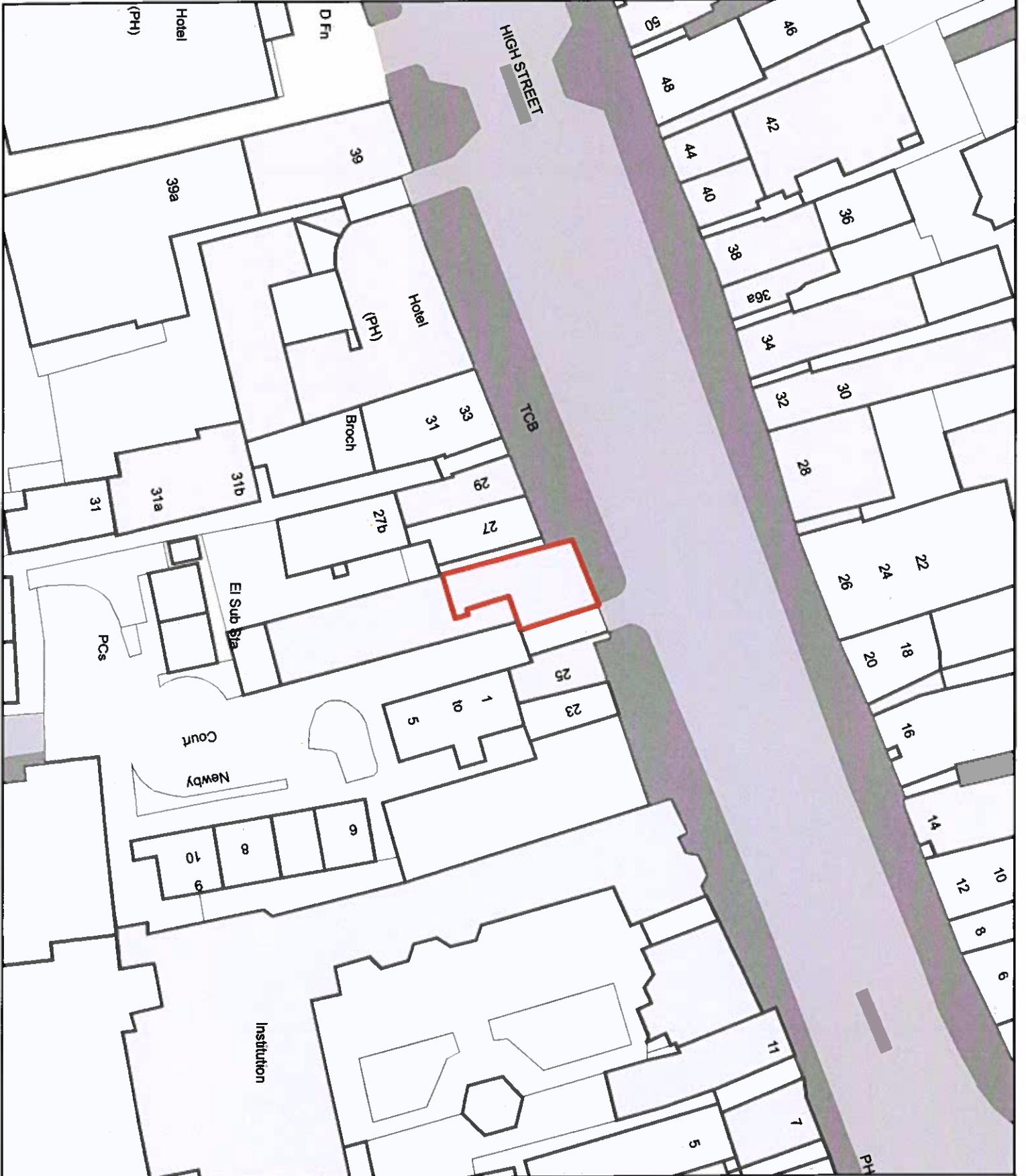
1:500



Shop

Old Corn Exchange Shop  
High Street  
Peebles

UPRN: PB043/18



This map has been prepared by  
Estate Management  
Property and Facilities Management  
Technical Services  
Crown Copyright all rights reserved  
Scottish Borders Council, Licence  
100023423, 2015.

1:750

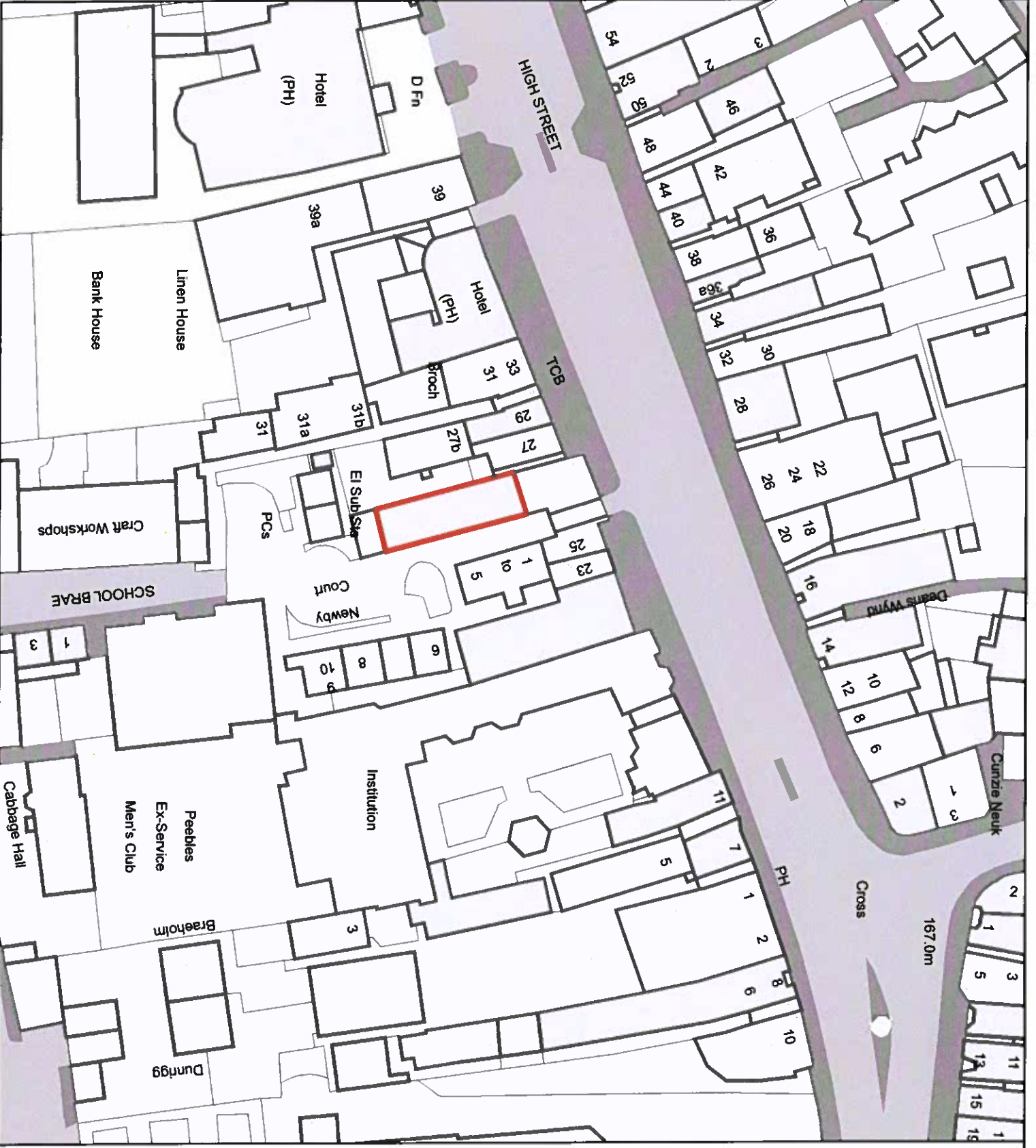


Youth Centre

Old Corn Exchange (Rear Hall)

School Brae  
Peebles

UPRN: PB043/46



This map has been prepared by  
Estate Management  
Property and Facilities Management  
Technical Services  
Crown Copyright all rights reserved.  
Scottish Borders Council, Licence  
100023423, 2015.

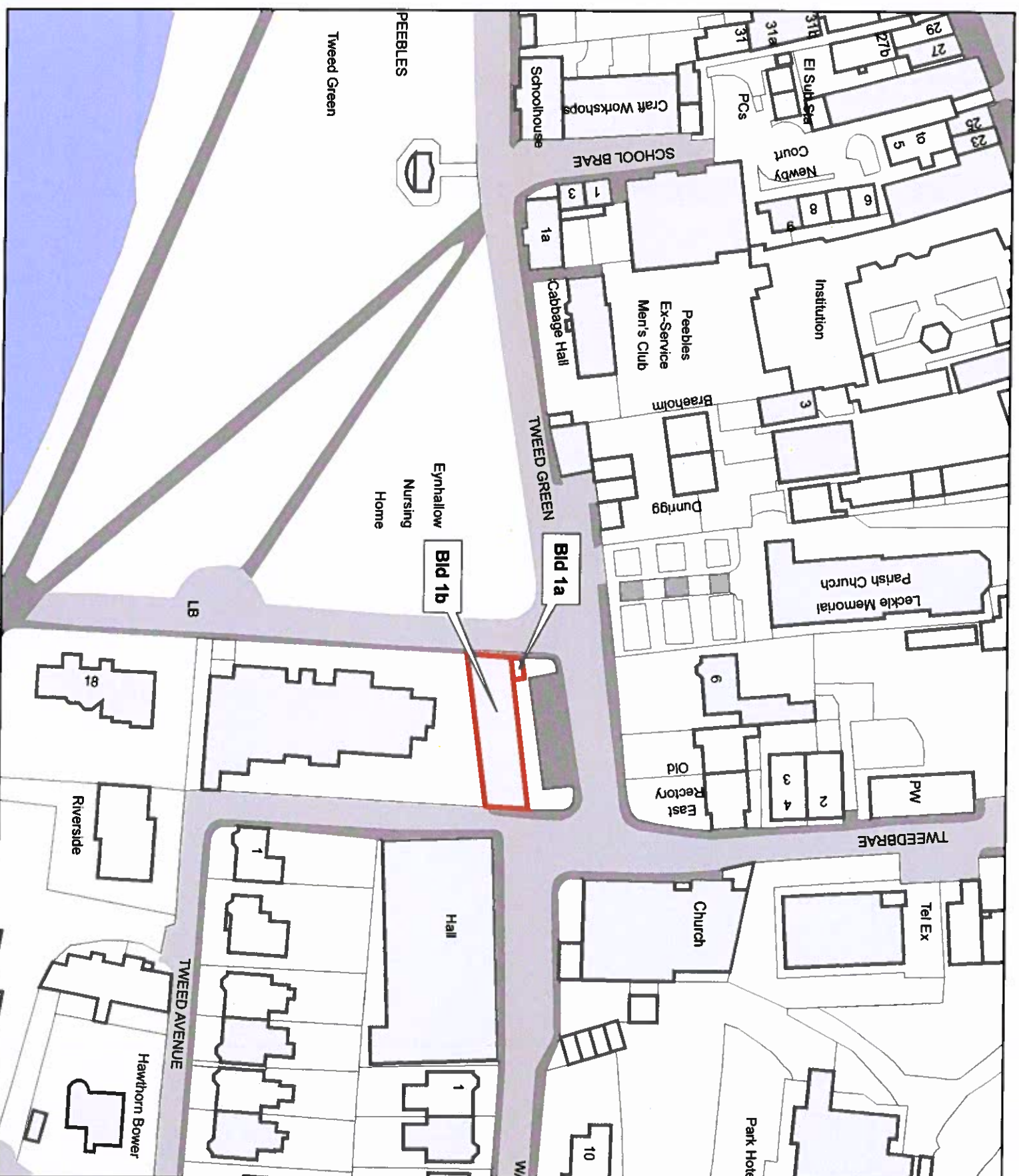
1:1,000



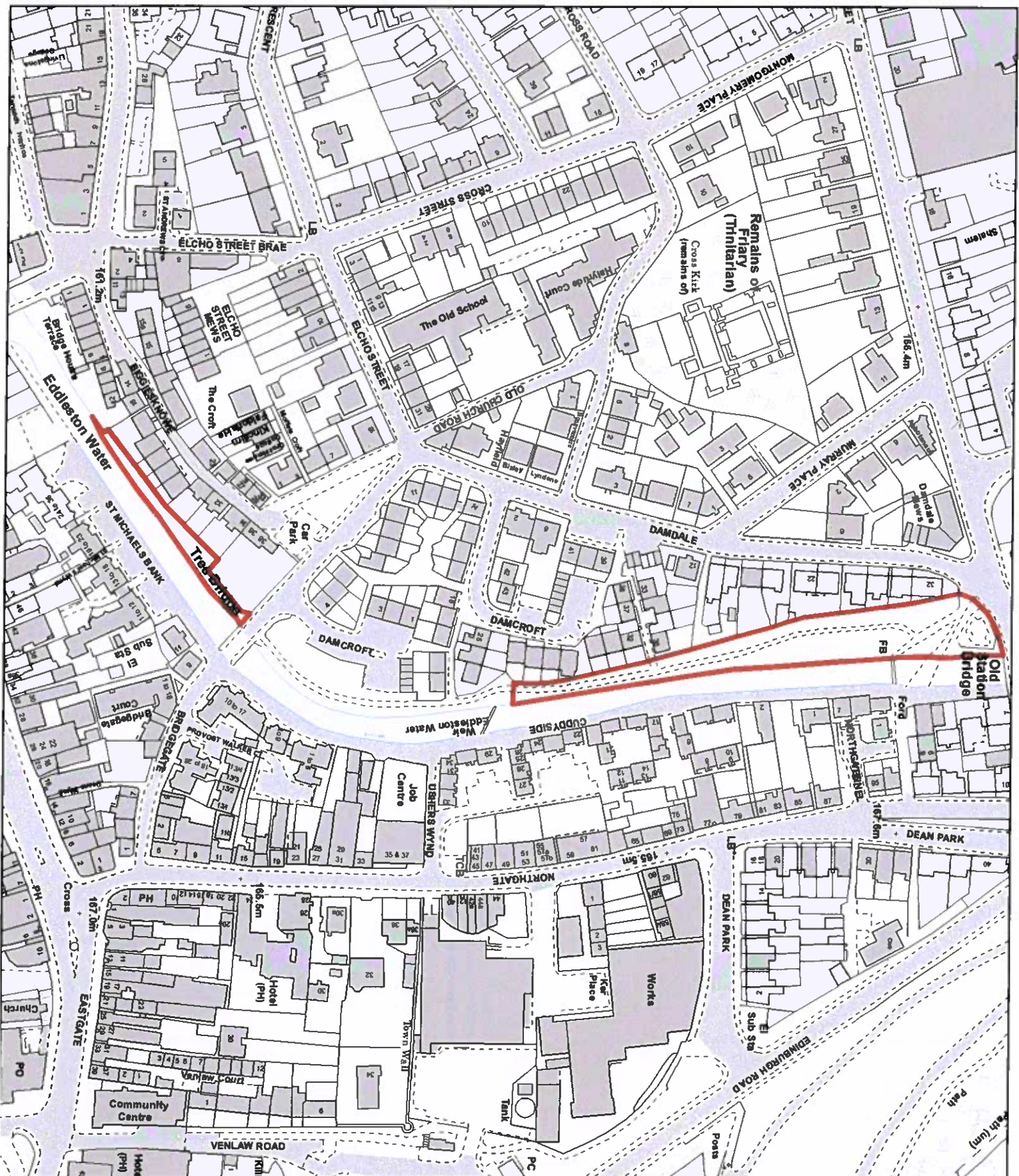
Store

Walkershaugh Store  
Tweed Green  
Peebles

UPPRN: PB043/08



This map has been prepared by  
Estate Management  
Property and Facilities Management  
Technical Services  
Crown Copyright all rights reserved.  
Scottish Borders Council, Licence  
100023423, 2015.



1:2,000

Cuddy Green (Part 1)  
Biggiesknowe  
Peebles

Area: 3300m<sup>2</sup> o.t

PB043/12

This map has been prepared by  
Estate Management  
Commercial Services  
Crown Copyright all rights reserved.  
Scottish Borders Council, Licence  
100023423, 2019.

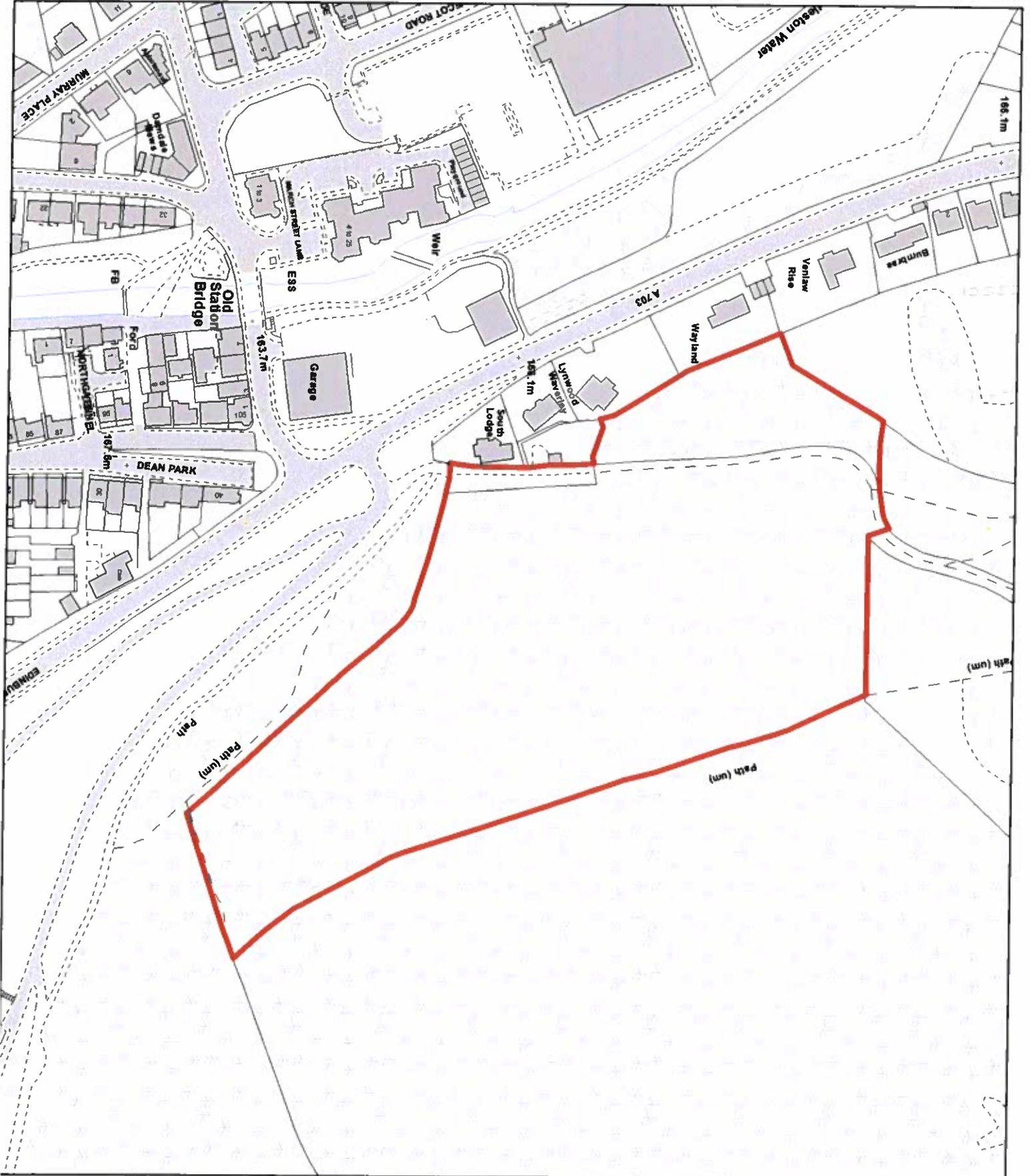


1:2,000



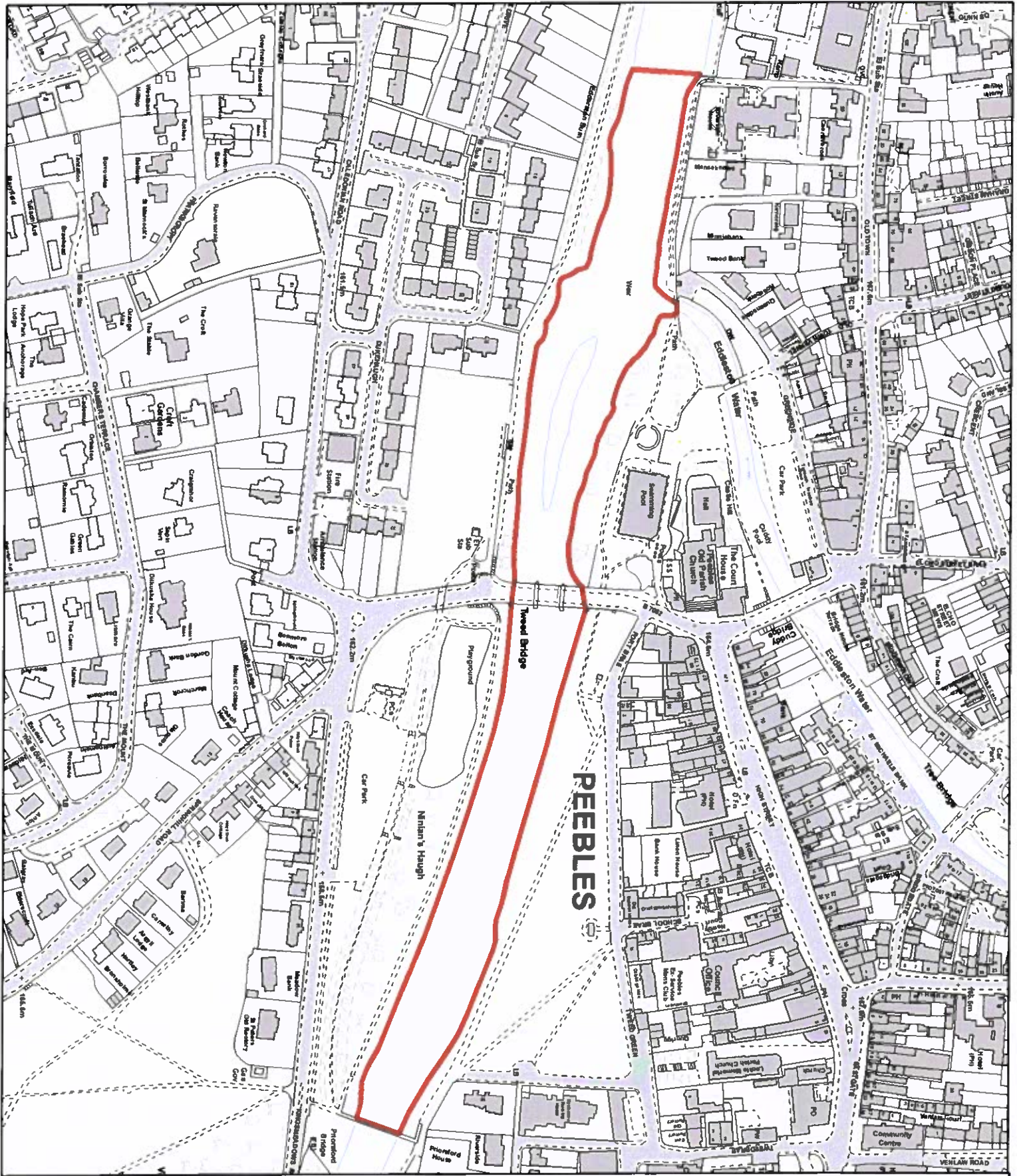
**Venlaw Wood  
Venlaw High Road  
Peebles**

**PB043/13**



This map has been prepared by  
Estate Management  
Commercial Services  
Grown Copyright all rights reserved.  
Scottish Borders Council, Licence  
100023423, 2019.





**Tweed Fishings (Lower)**  
**Burgh Limits**  
**Peebles**

PB043/15

This map has been prepared by  
 Estate Management  
 Commercial Services  
 Crown Copyright all rights reserved.  
 Scottish Borders Council, Licence  
 100023423, 2019.

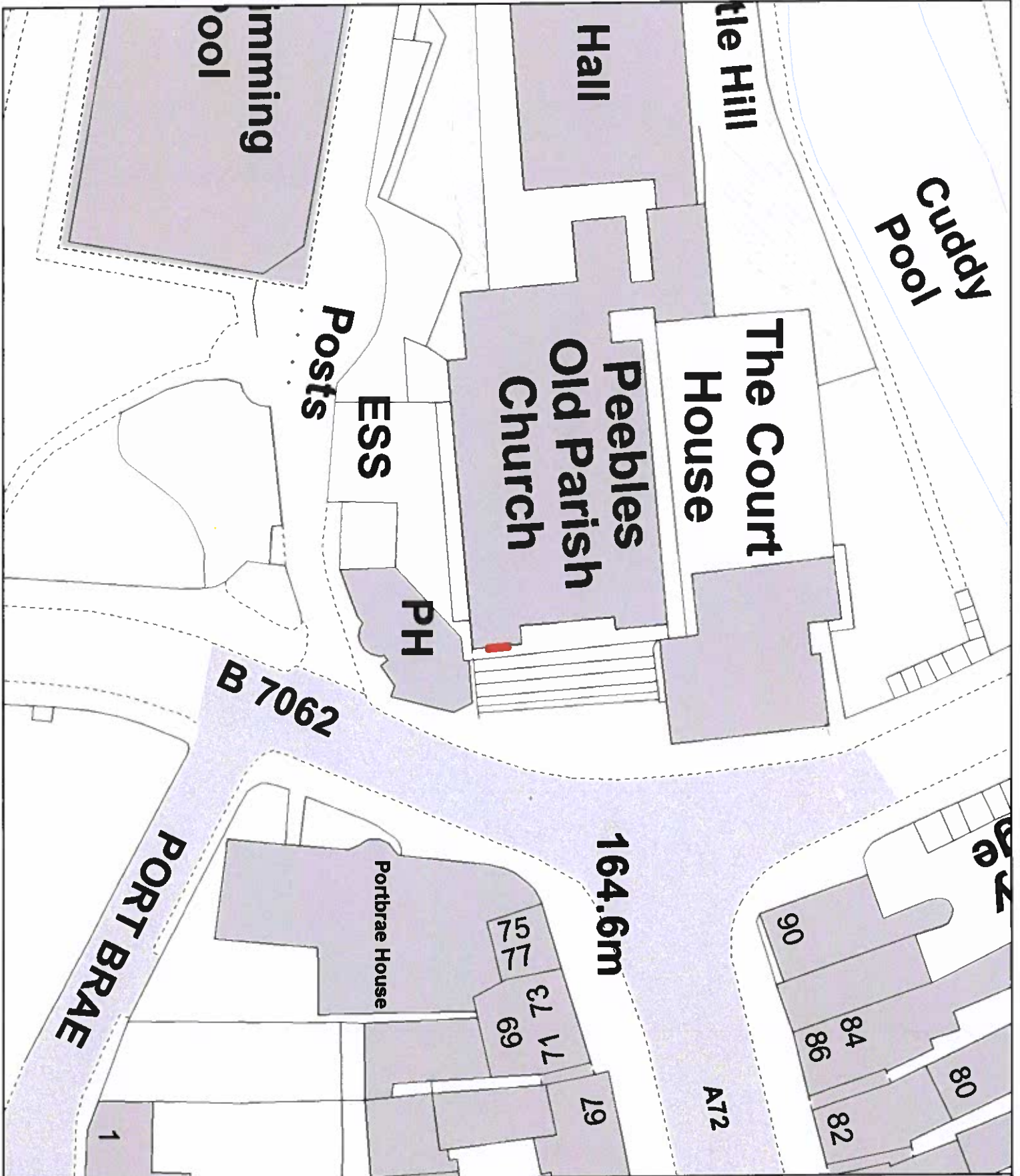


1:500



**Town Clock**  
**Parish Church**  
**Peebles**

**PB043/16**



This map has been prepared by

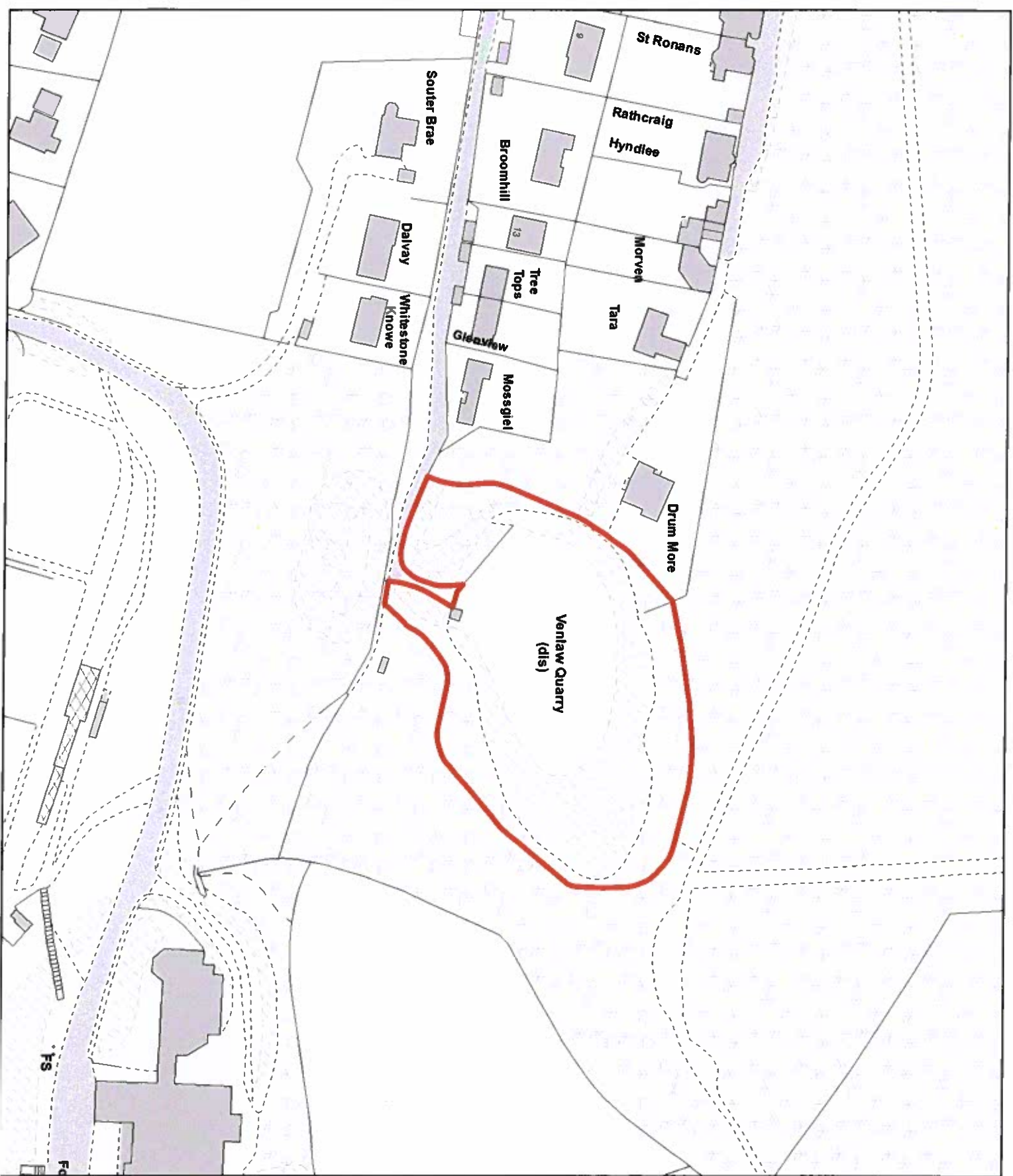
Estate Management  
Commercial Services

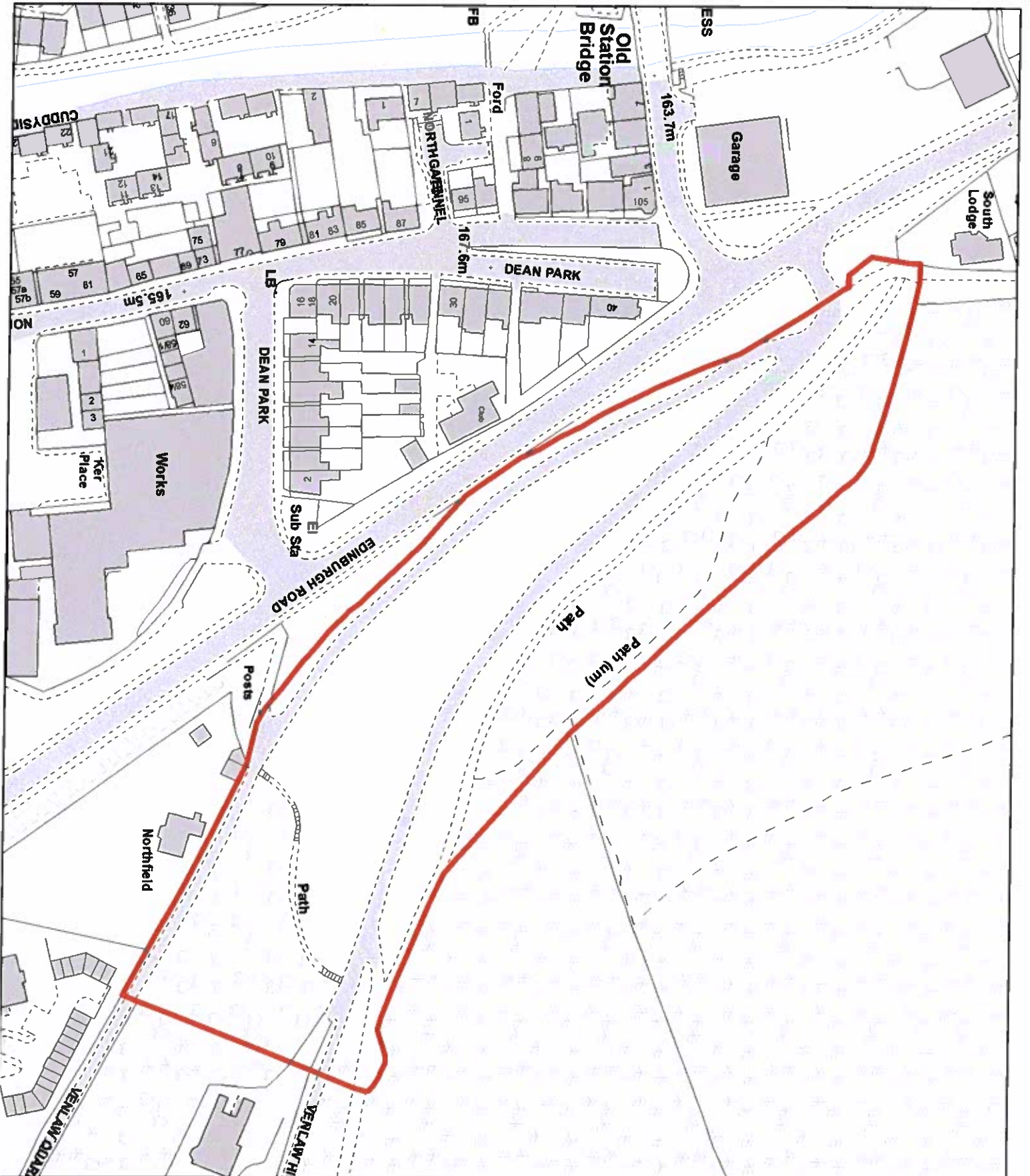
Crown Copyright all rights reserved.  
Scottish Borders Council, Licence  
100023423, 2019.

Venlaw Quarry  
Venlaw Quarry Road  
Peebles

Area: 7674m<sup>2</sup> o.t

PB043/22



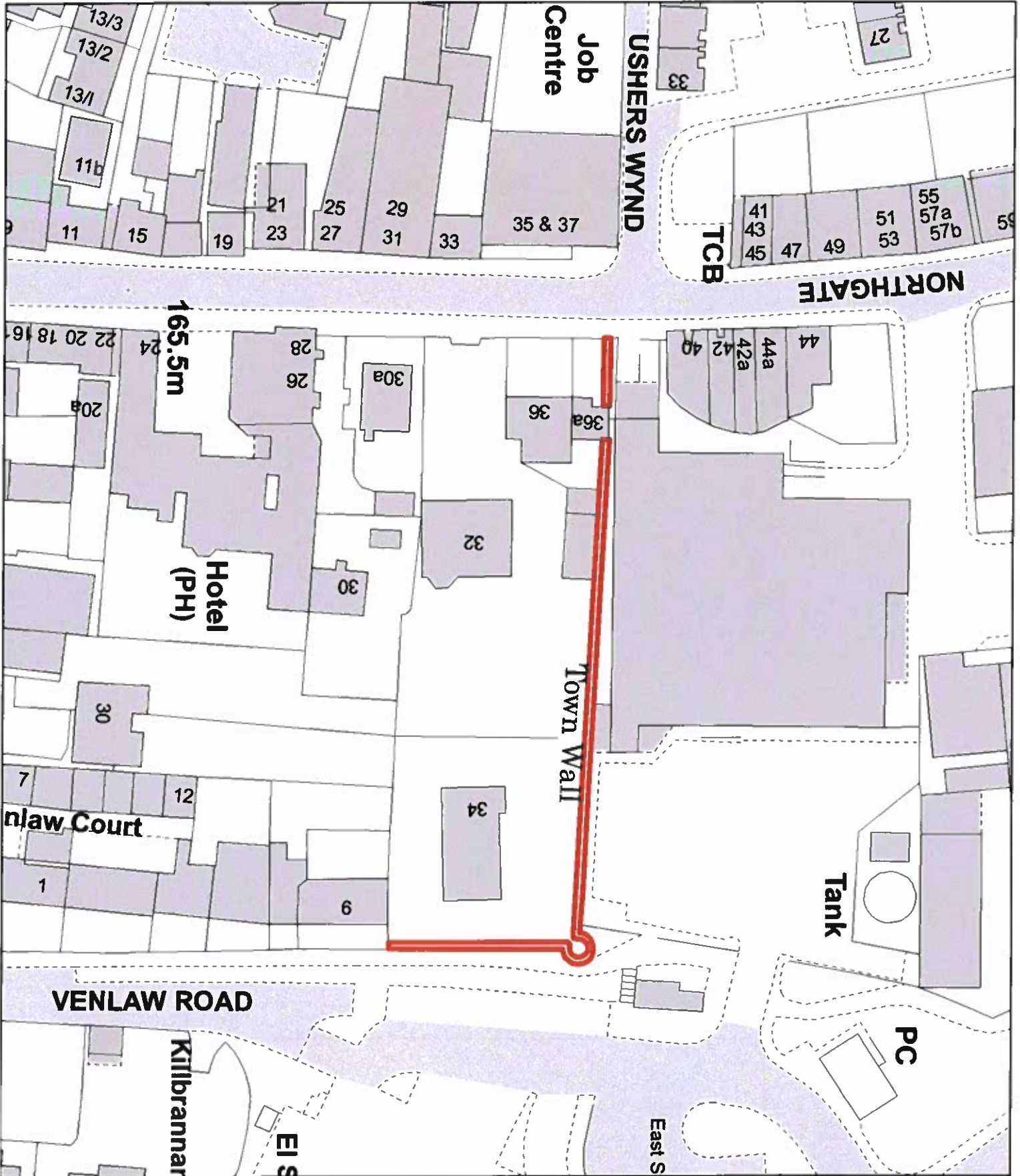


**Venlaw Amenity Ground**  
**Venlaw Hill**  
**Peebles**

**Area: 19344m<sup>2</sup> o.t**  
**(4.78acres)**

**PB043/23**

This map has been prepared by  
 Estate Management  
 Commercial Services  
 Crown Copyright all rights reserved.  
 Scottish Borders Council, Licence  
 100023423, 2019.



N  
1:750



**Old Town  
Wall Monument  
Venlaw Rd/Northgate  
Peebles**

Area: 121m<sup>2</sup> o.t

PB043/24

This map has been prepared by  
Estate Management  
Commercial Services  
Crown Copyright all rights reserved.  
Scottish Borders Council, Licence  
100023423, 2019.



1:750

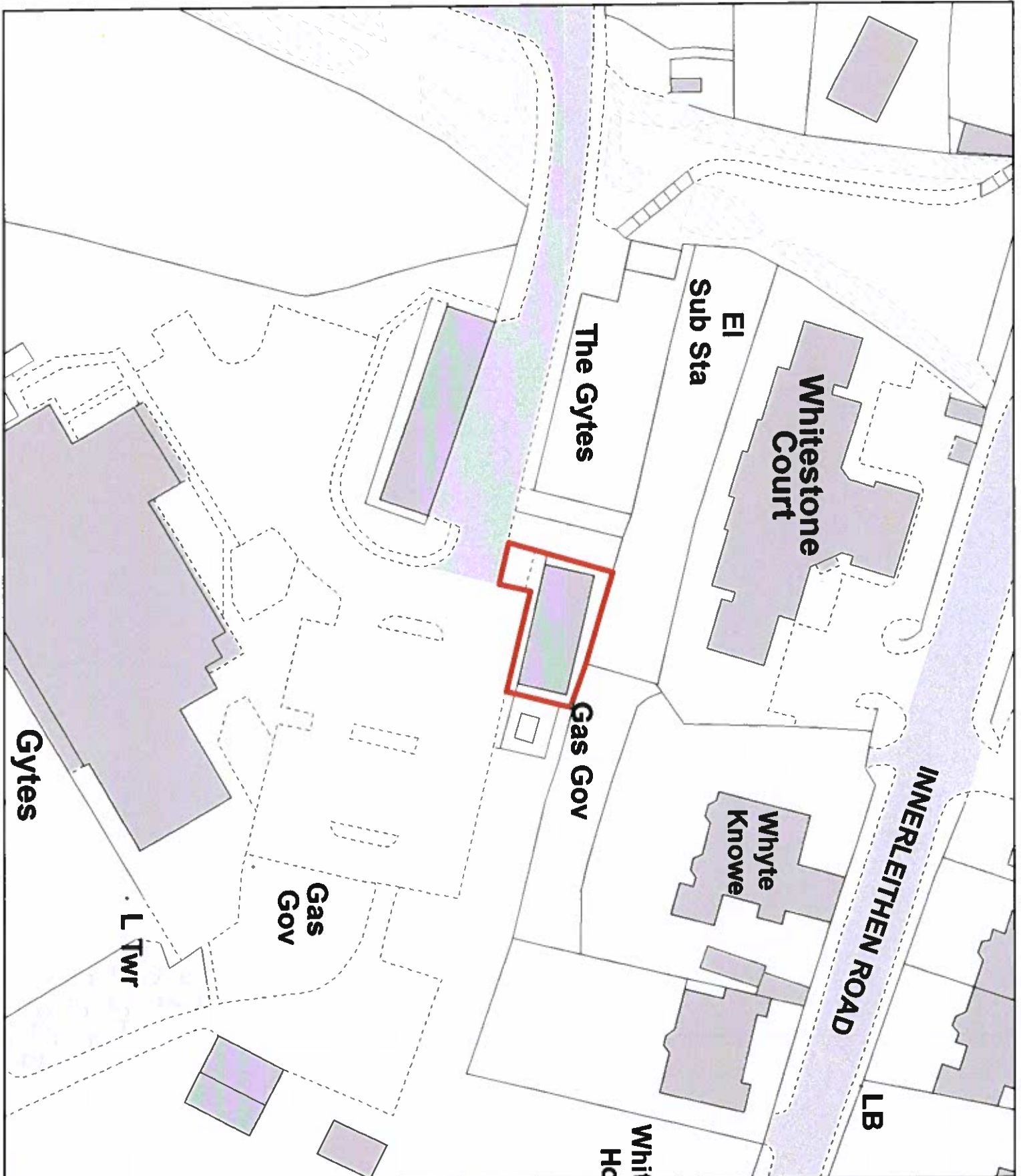


Walkershaugh

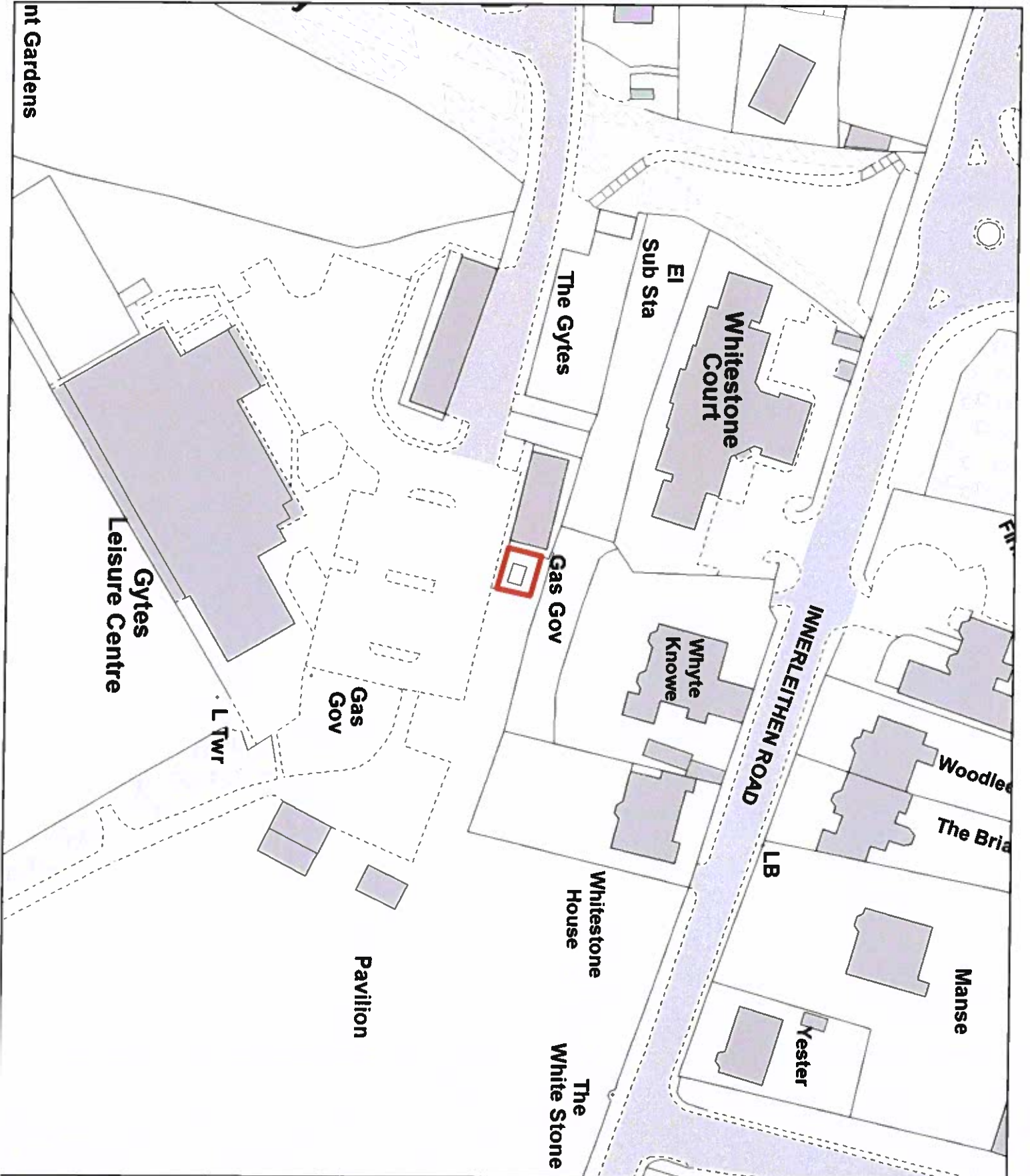
ACF Site  
Peebles

Area: 256m<sup>2</sup> o.t

PB043/26



This map has been prepared by  
 Estate Management  
 Commercial Services  
 Crown Copyright all rights reserved.  
 Scottish Borders Council, Licence  
 100023423, 2019.



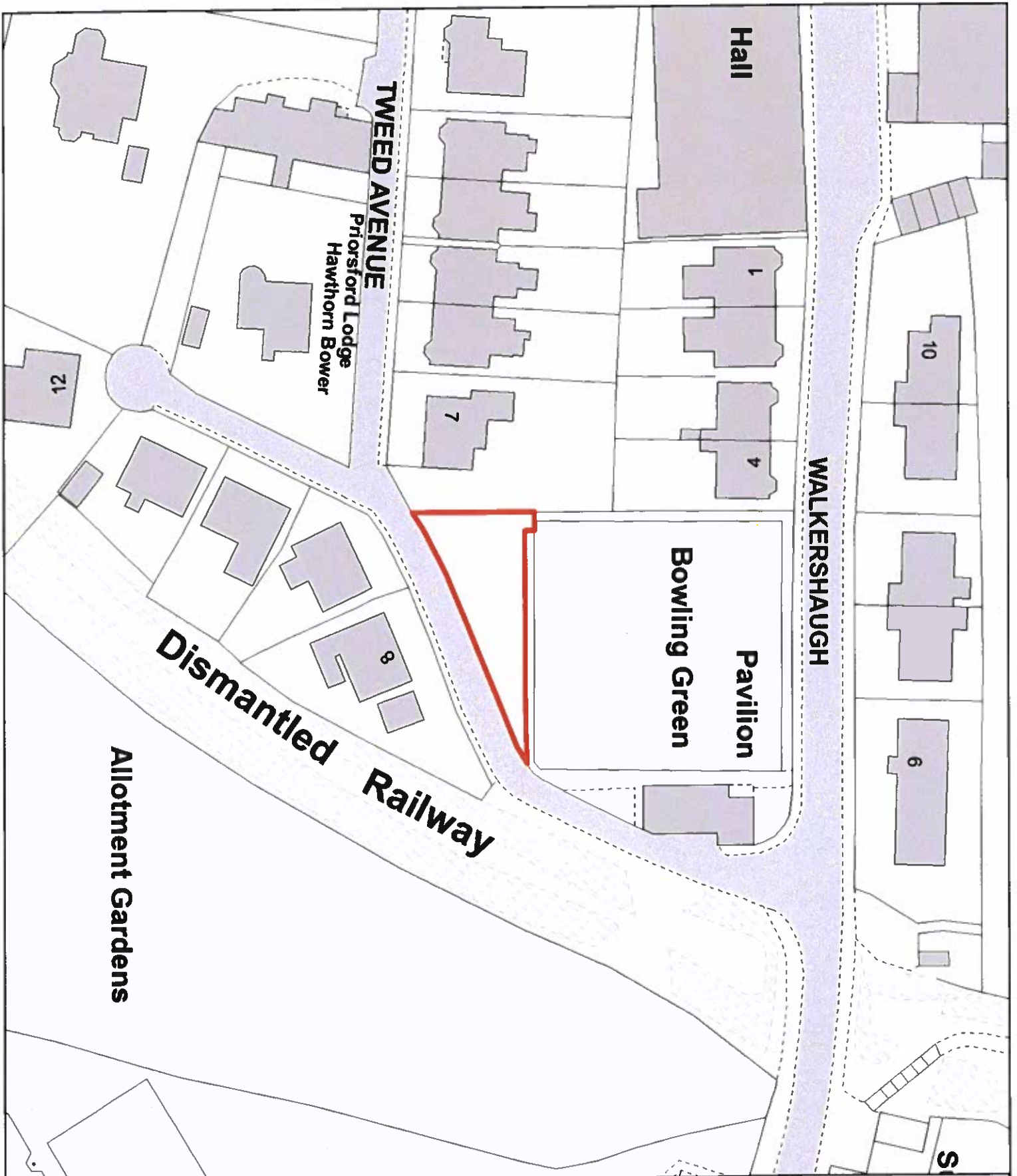
 N  
 1:1,000  
 Scottish Borders COUNCIL

**Gas Governor Site**  
**Walkershaugh**  
**Peebles**

**Area: 56.7m<sup>2</sup>**

**PB043/37**

This map has been prepared by  
 Estate Management  
 Commercial Services  
 Crown Copyright all rights reserved.  
 Scottish Borders Council, Licence  
 100023423, 2019.



N  
1:750



**Walkershaugh  
Bowling Green (Part)  
Peebles**

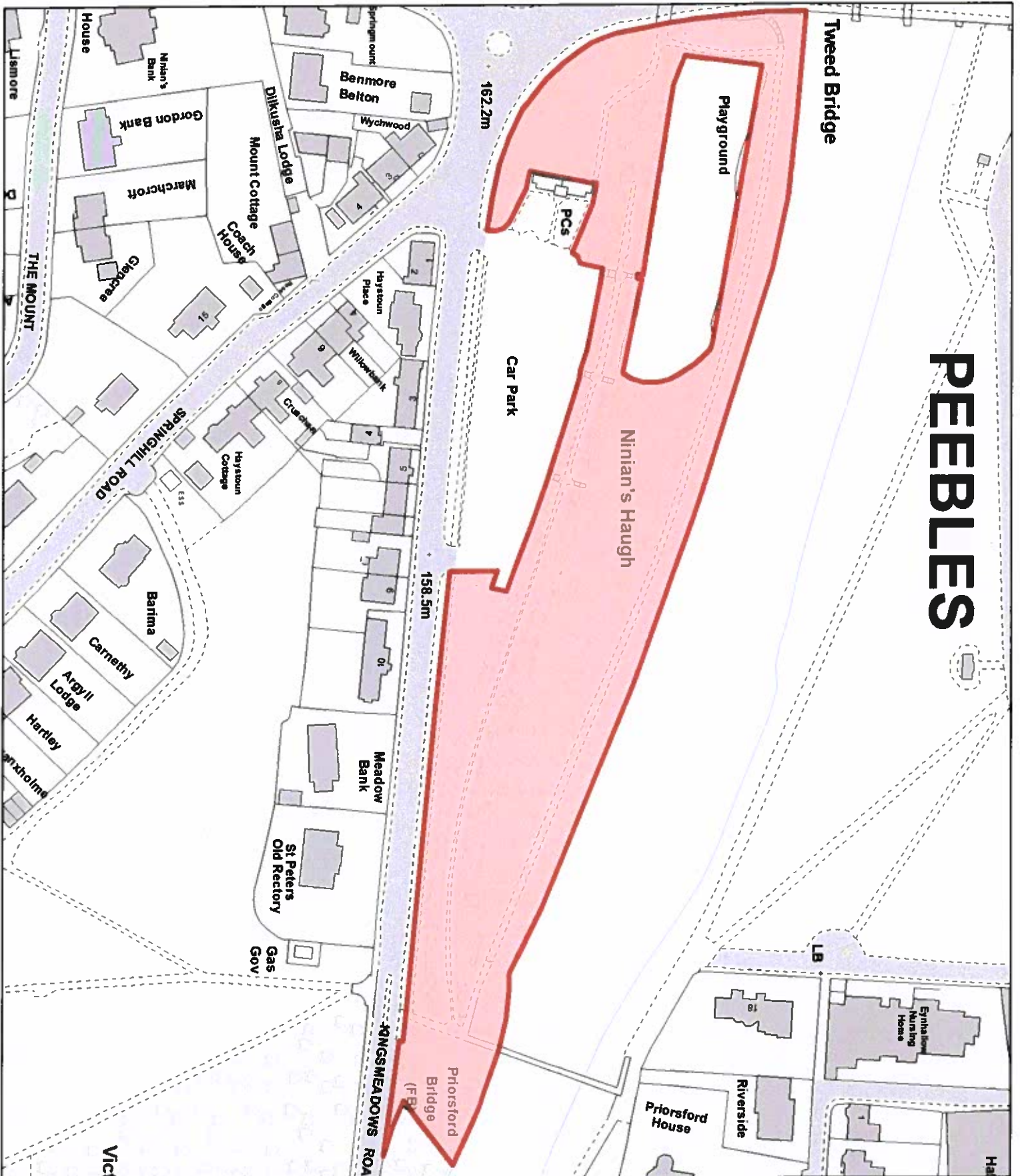
**Area: 305m<sup>2</sup> 0.1**

**PB043/29**

This map has been prepared by  
Estate Management  
Commercial Services  
Crown Copyright all rights reserved.  
Scottish Borders Council, Licence  
100023423, 2017.



# PEEBLES



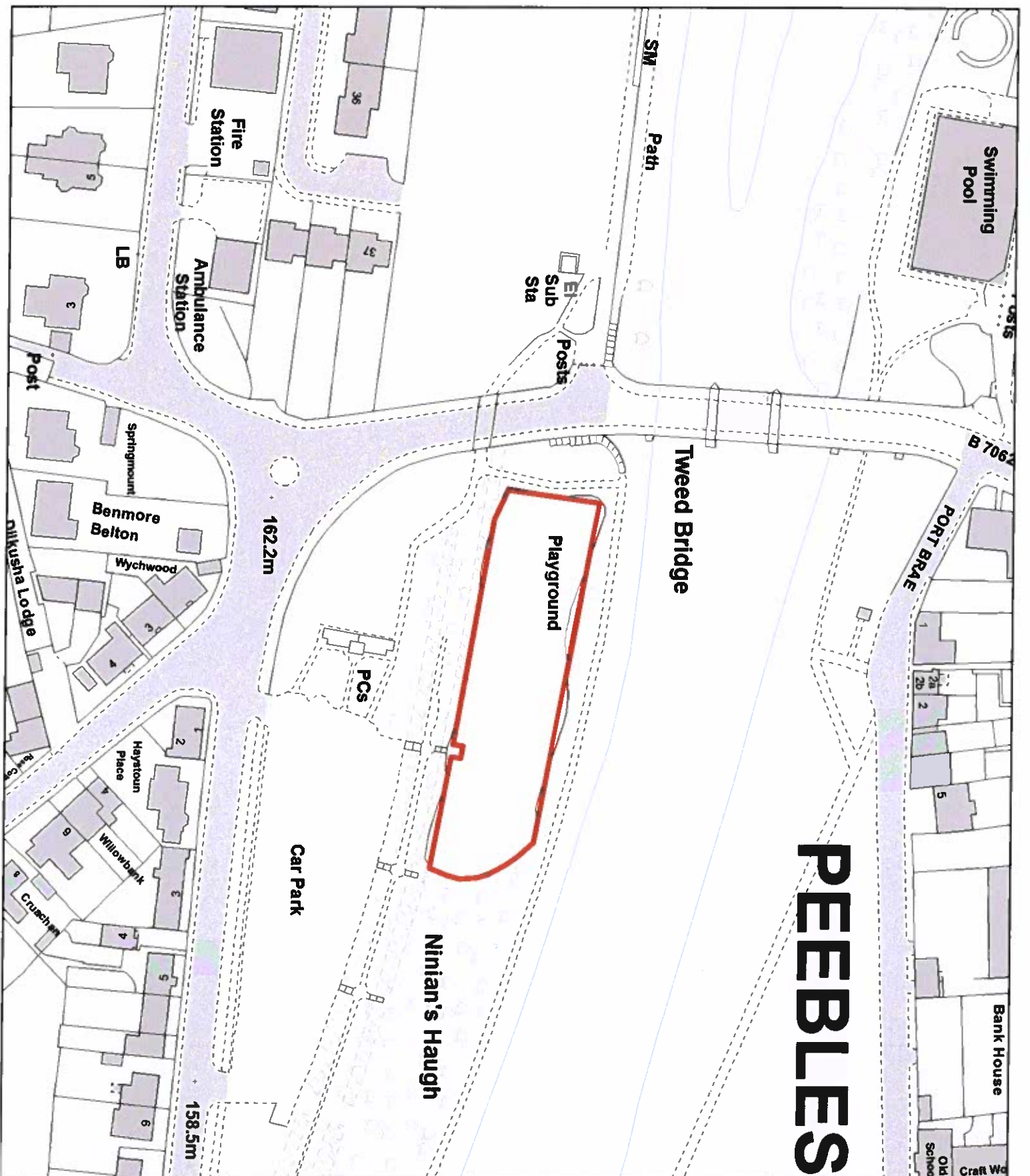
N  
1:1,500  
Scottish Borders  
COUNCIL

Ninians Haugh Park  
Kingsmeadows Road  
Peebles

Area: 14608m<sup>2</sup>

PB043/31

This map has been prepared by  
Estate Management  
Commercial Services  
Crown Copyright all rights reserved.  
Scottish Borders Council, Licence  
100023423, 2019.



# PEEBLES

Ninians Haugh  
 Play Area  
 Kingsmeadows  
 Road  
 Peebles

Area: 2298m<sup>2</sup> o.t

PB043/32



1:1,250

This map has been prepared by  
 Estate Management  
 Commercial Services  
 Crown Copyright all rights reserved.  
 Scottish Borders Council, Licence  
 100023423, 2019.



1:1,000



**Car Park**

**Kingsmeadow Car Park  
Kingsmeadow Road  
Peebles**

**Area: 2,772 sq m o.t.**

**UPRN: PB004/05**

**Tweed Bridge**

**Playground**

**Ninian's Haugh**

**PCs**

**Car Park**

162.2m

158.5m

Springmount

**Benmore  
Belton**

Wychwood

Dilkusha Lodge

Mount Cottage

Coach House

Haystoun Place

Willowbank

Crusachan

Haystoun Cottage

This map has been prepared by  
Estate Management  
Commercial Services  
Crown Copyright all rights reserved.  
Scottish Borders Council, Licence  
100023423, 2019.



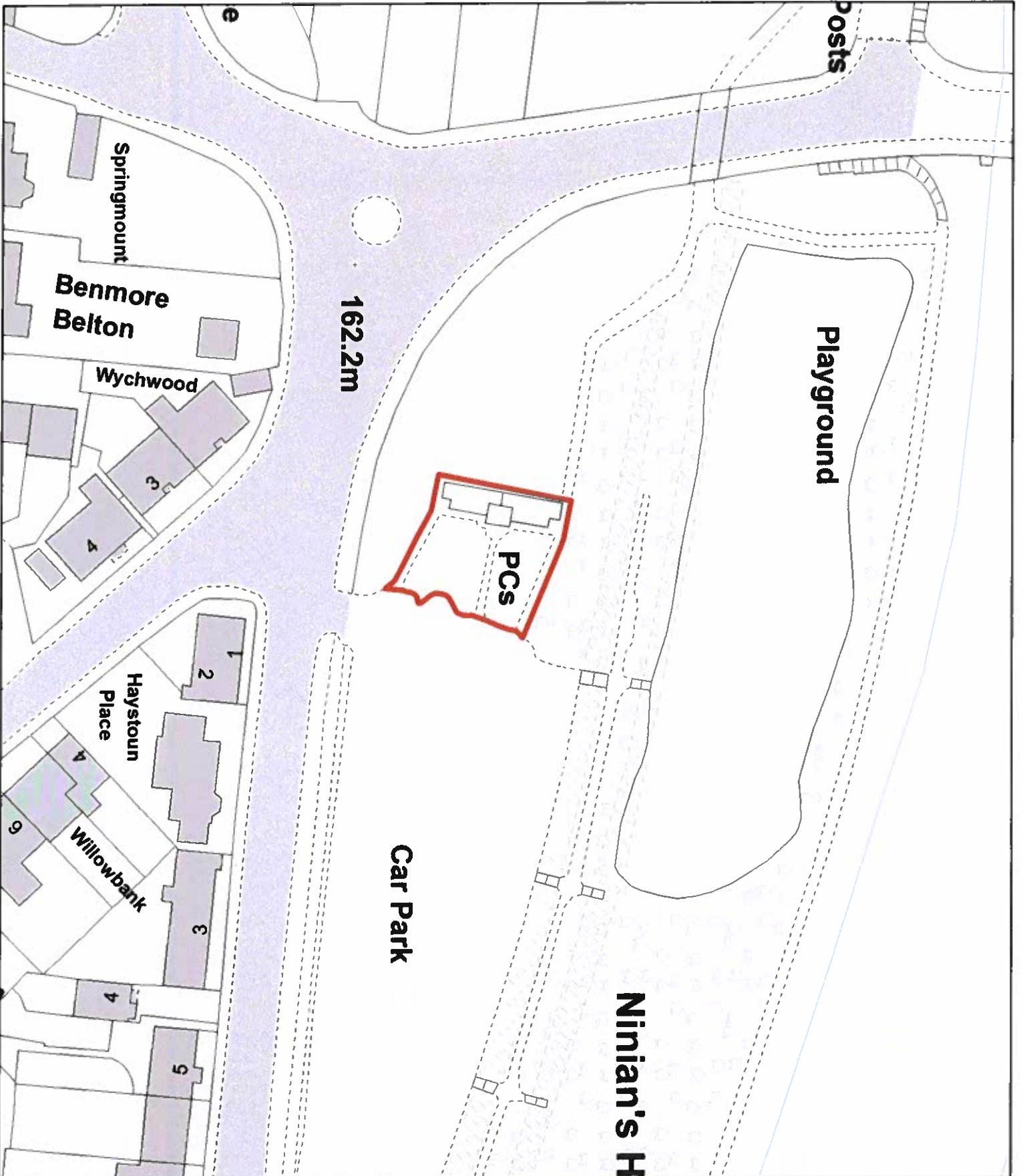
1:750



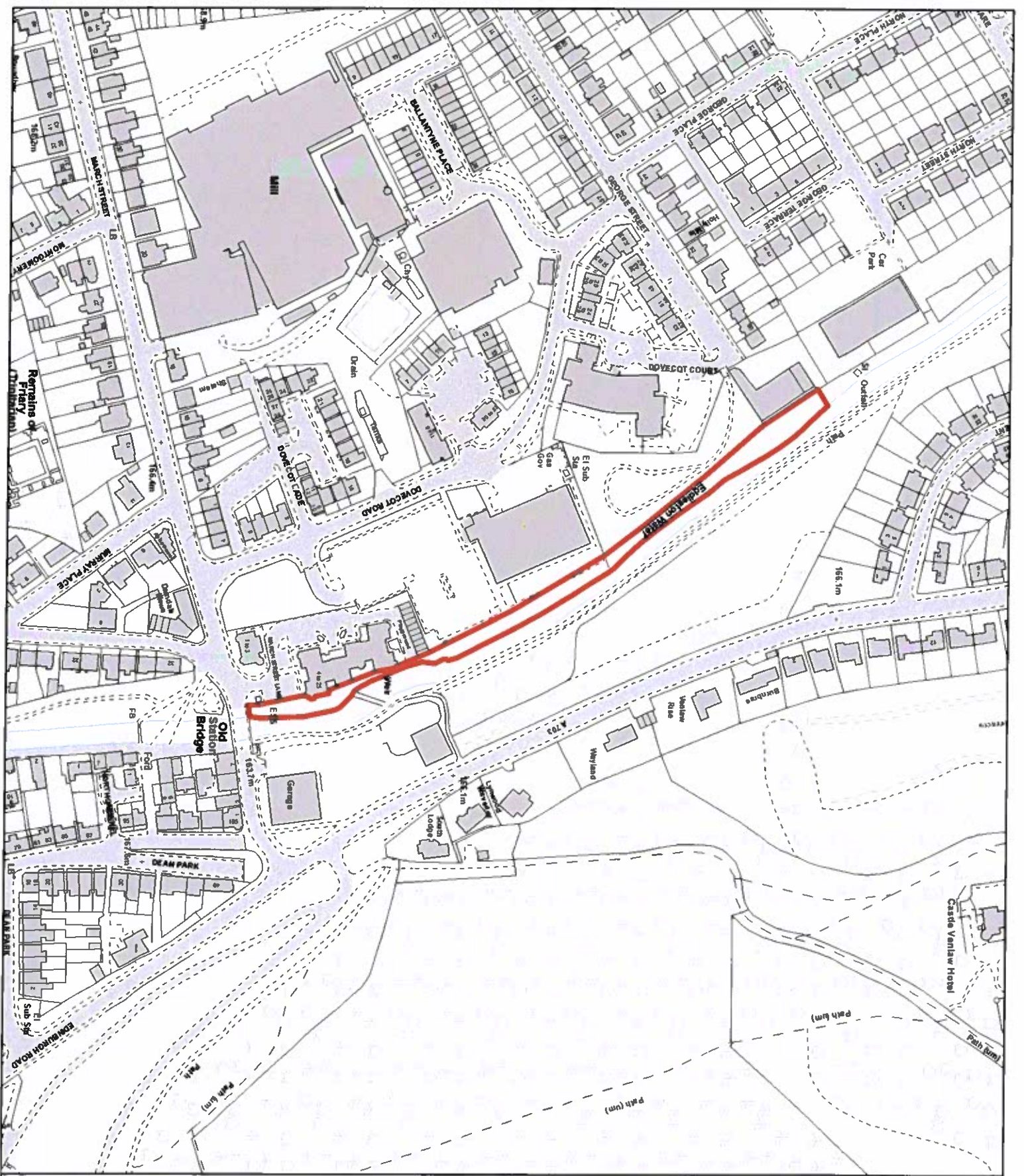
Land at  
Kingsmeadows  
Toilets  
Kingsmeadows Road  
Peebles

Area: 398m<sup>2</sup> o.t

PB043/43



This map has been prepared by  
Estate Management  
Commercial Services  
Crown Copyright all rights reserved.  
Scottish Borders Council, Licence  
100023423, 2019.



**Land at March Street  
 Peables**

**Area: 2671m<sup>2</sup> o.t**

**PB043/36**

This map has been prepared by  
 Estate Management  
 Commercial Services  
 Crown Copyright all rights reserved.  
 Scottish Borders Council, Licence  
 100023423, 2019.



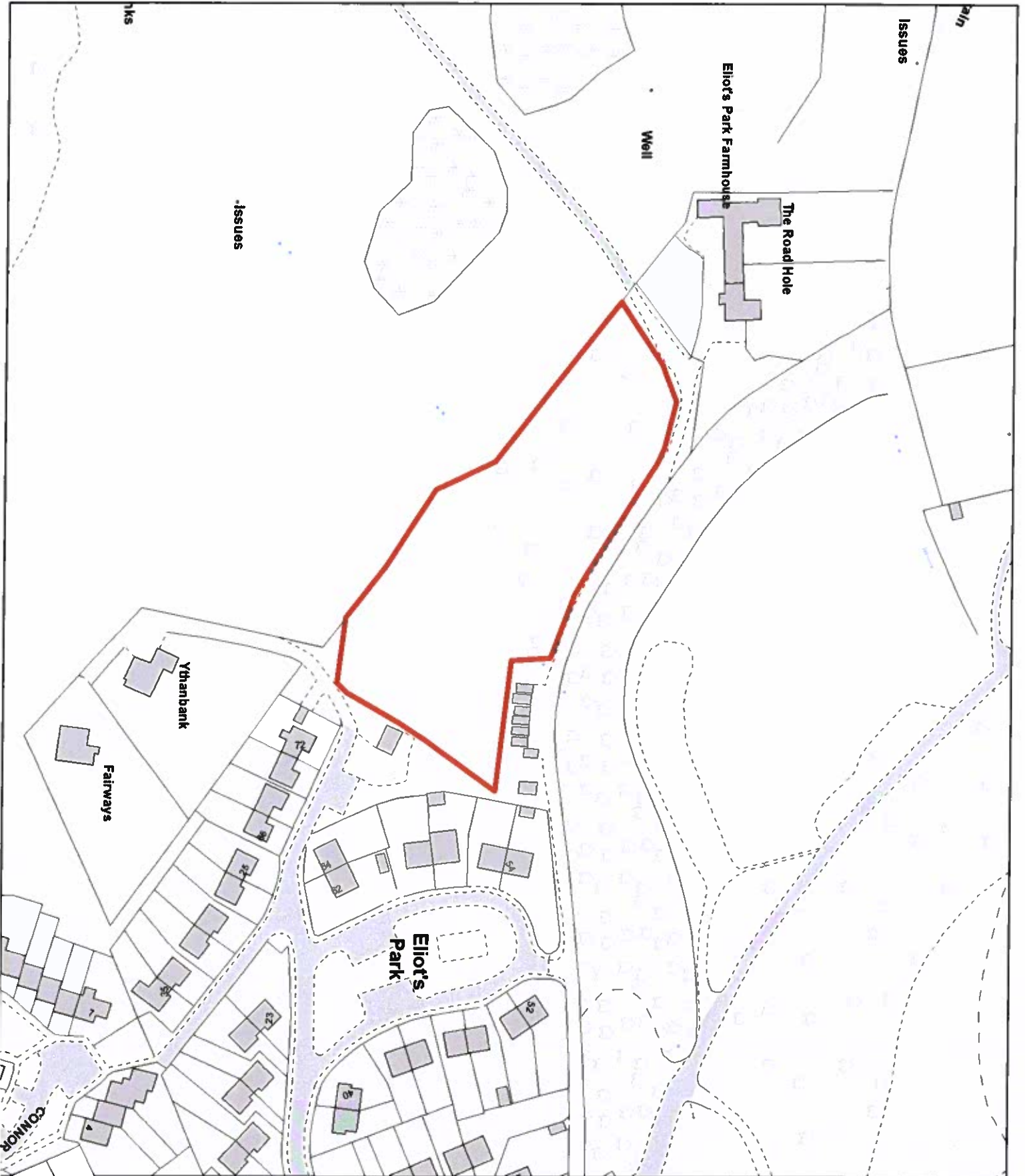
1:1,500



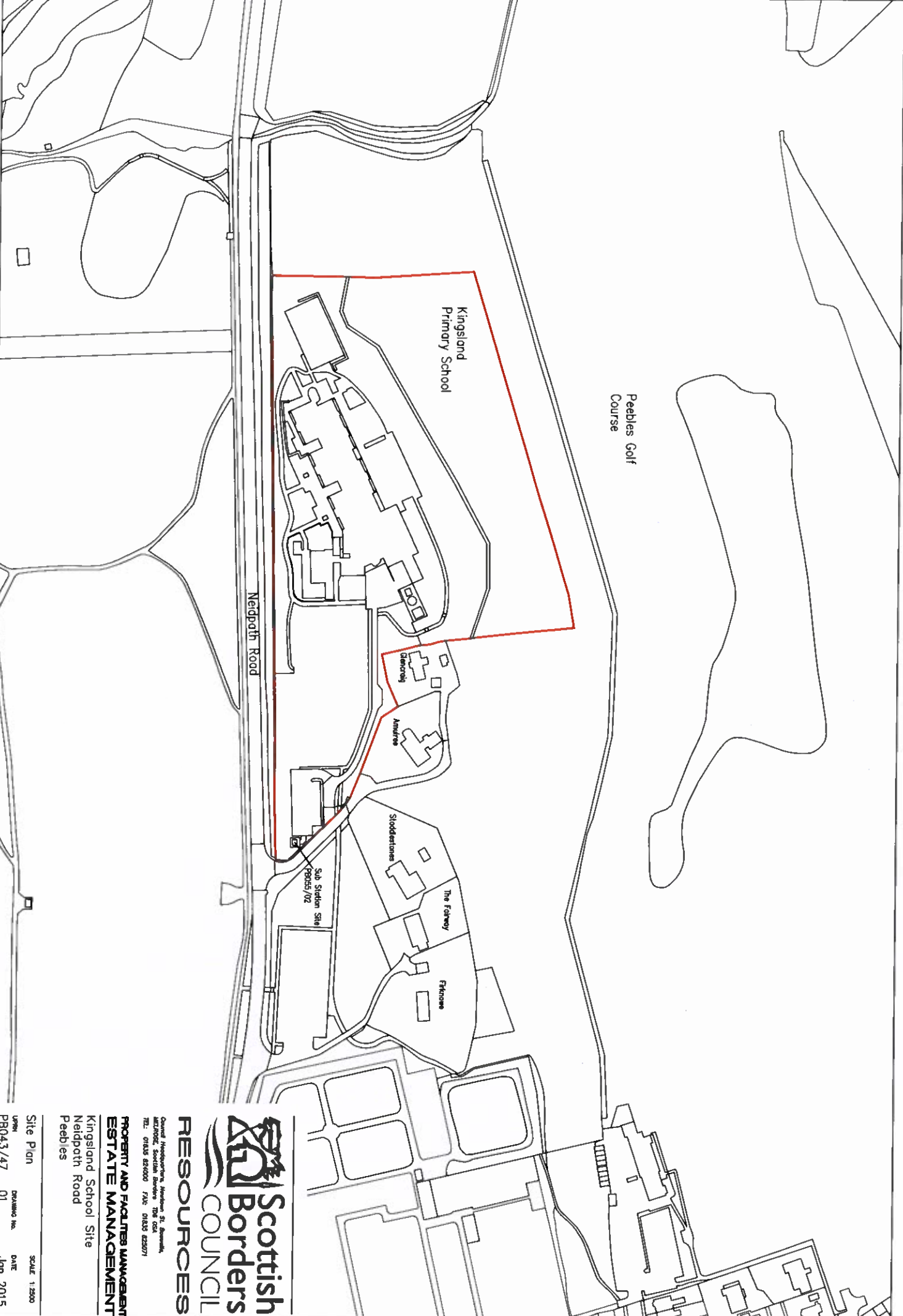
# Eliot's Park Grazing Peebles

Area: 6221m<sup>2</sup> o.t

PB046/01



This map has been prepared by  
Estate Management  
Commercial Services  
Crown Copyright all rights reserved.  
Scottish Borders Council, Licence  
100023423, 2019.

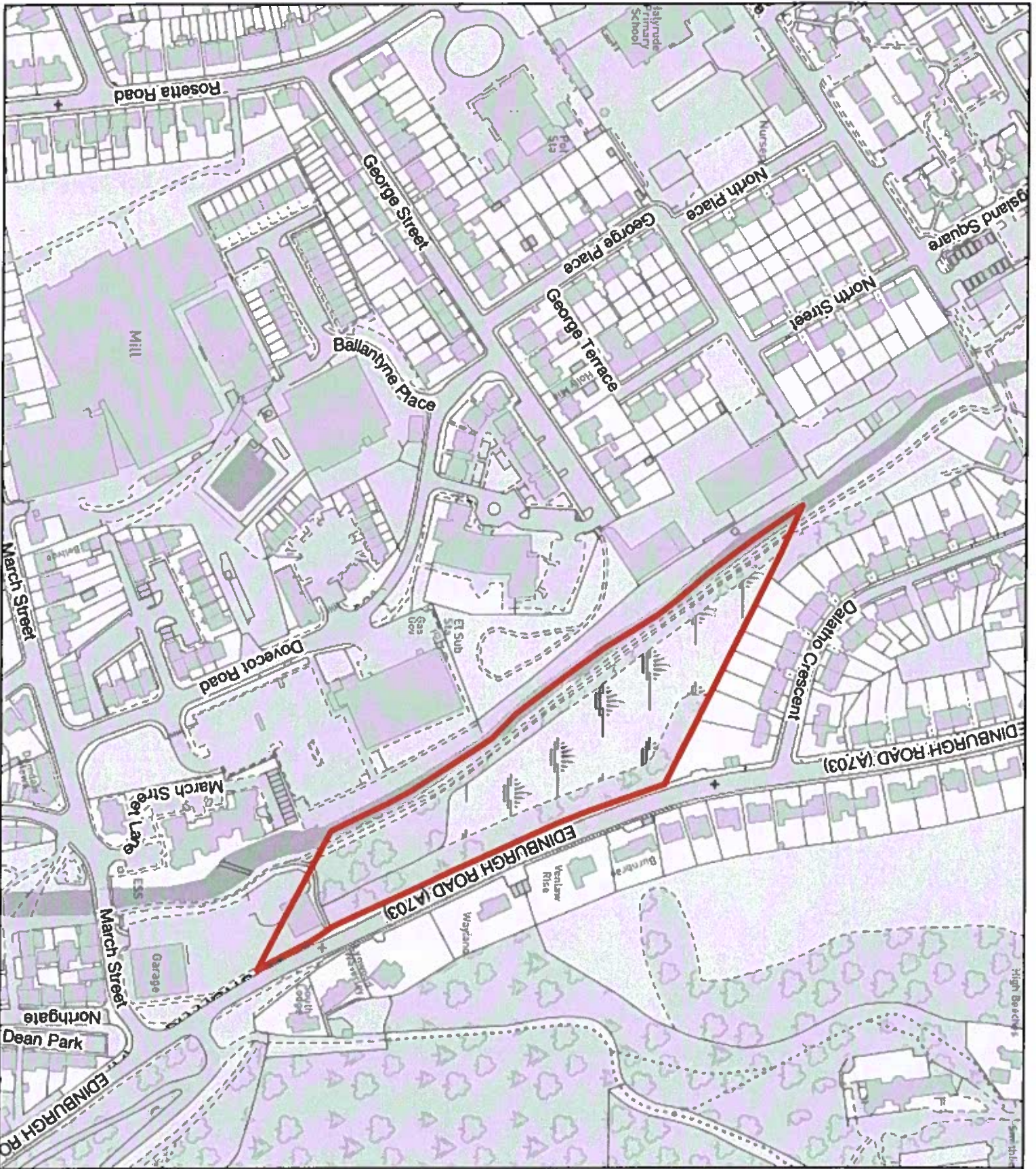


**Scottish Borders**  
**RESOURCES**  
 Council Headquarters, Market St, Annan,  
 Scottish Borders TD8 7DF  
 TEL: 01835 834000 FAX: 01835 832071

**PROPERTY AND FACILITIES MANAGEMENT**  
**ESTATE MANAGEMENT**

Kingsland School Site  
 Neidpath Road  
 Peebles

Site Plan SCALE 1:2500  
 JRM DRAWING NO. DATE  
 PB043/47 01 Jan 2015



1:2,500



# Edinburgh Road Peebles

This map has been prepared by  
Estate Management  
Commercial Services  
Crown Copyright all rights reserved.  
Scottish Borders Council, Licence  
100023423, 2022.