





Right of Way BR20 Ladyrig to Pylafoot

Legend

-  Managed Path
(Local Community)
-  Managed Path SBC
(Core Path,
Promoted Route;
Aspirational Core Path)
-  Other (Right of Way;
Permissive/ Customary
Path;
Longer-term Aspirational Path)
-  Path Link on SBC Adopted
Road(No Pavement)
(Core Path Link and
Promoted routes)



Scale: 1:11,000

This map has been prepared by the
Countryside Access Ranger Service
of Scottish Borders Council.

For further details contact:
outdooraccess@scotborders.gov.uk
01835 825070

Reproduced by permission of
Ordnance Survey on behalf of
HMSO© Crown copyright and
database right 2021.
All rights reserved.

Ordnance Survey Licence
number 100023423.

