












Scottish Borders Adopted Core Path Plan Area 31

- Key**
-  Core Path
 -  Core Path Link on Road
 -  Aspirational Core Path
 -  Longer-term Aspirational Path
 -  Core Path Number
 -  Promoted Path
 -  Right of Way
 -  Permissive/Customary Path
 -  Water Access Point
 -  Water Access Point Number
 -  Scottish Borders Boundary

Index Overview

21	22	23
30	31	32
39	40	41

For further information, including help reading this document, please contact:
 Countryside and Access Team
 Planning & Economic Development
corepaths@scotborders.gov.uk
 Tel: 01835 825 060.

Reproduced by permission of Ordnance Survey on behalf of HMSO. © Crown copyright and database right 2010. All rights reserved. Ordnance Survey Licence number 100023423. A3L.

