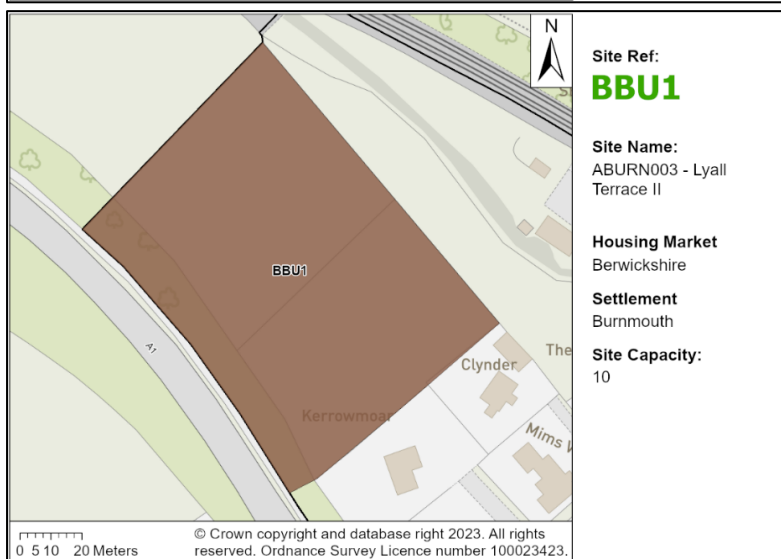
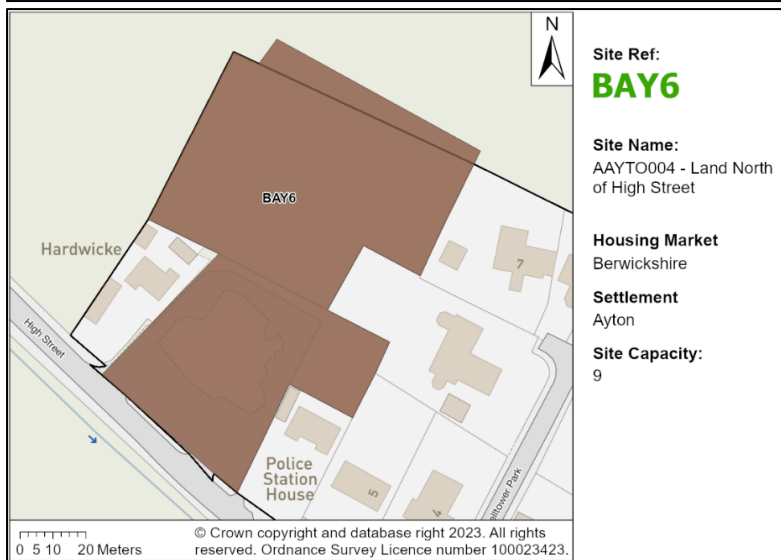
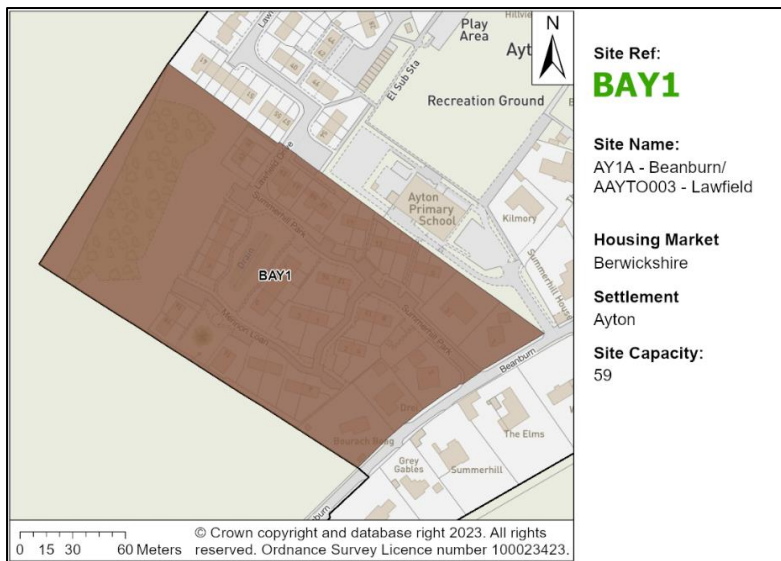
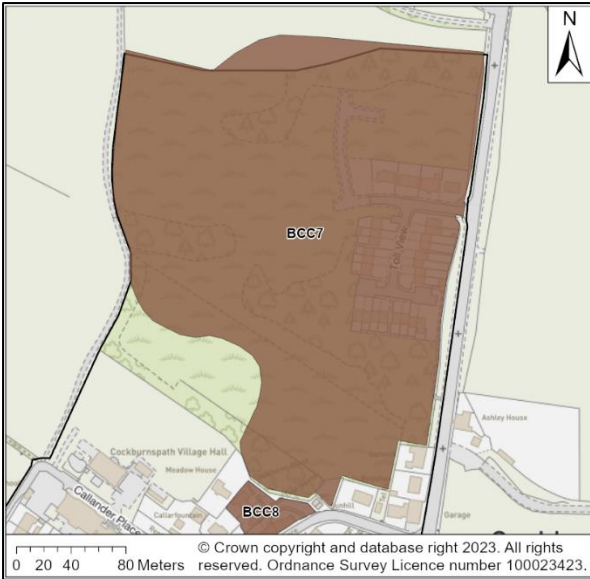


## Appendix 5: Housing Land Audit 2021 - Site Maps

Please note, where the site boundaries exceed the settlement boundary line, this is due to a base-mapping anomaly or the footprint of a planning application boundary.





Site Ref:  
**BCC7**

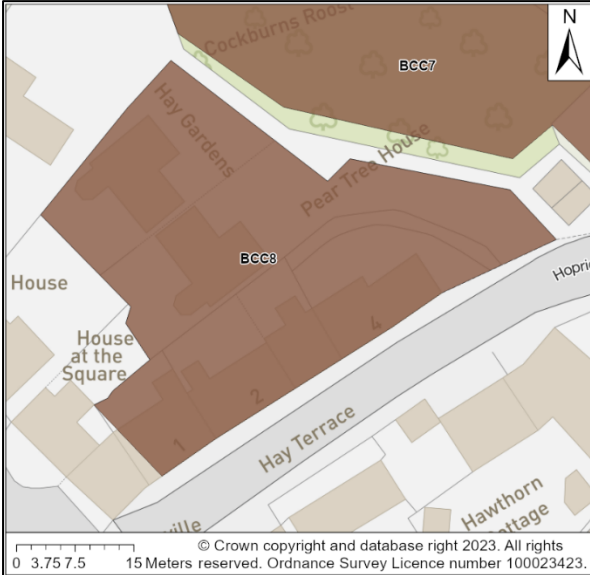
Site Name:  
BCO4B - Dunglass Park

Housing Market  
Berwickshire

Settlement  
Cockburnspath

Site Capacity:  
74

© Crown copyright and database right 2023. All rights reserved. Ordnance Survey Licence number 100023423.



Site Ref:  
**BCC8**

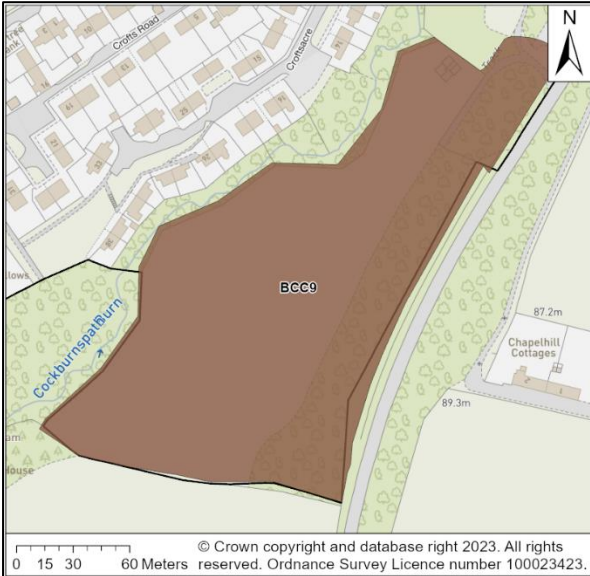
Site Name:  
Former Foodmarket

Housing Market  
Berwickshire

Settlement  
Cockburnspath

Site Capacity:  
6

© Crown copyright and database right 2023. All rights reserved. Ordnance Survey Licence number 100023423.



Site Ref:  
**BCC9**

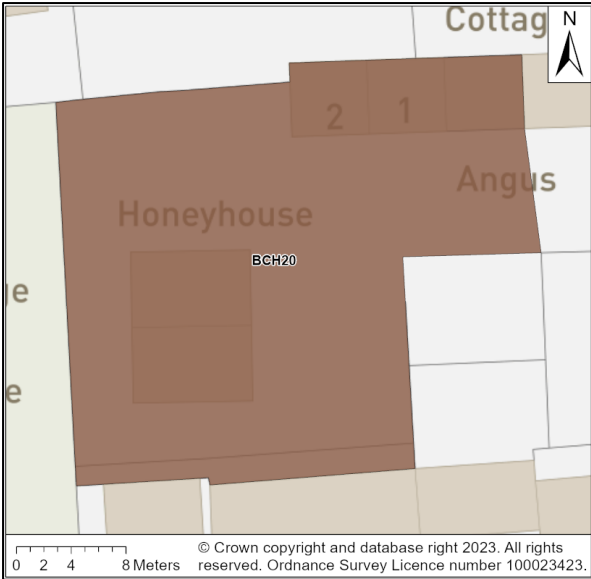
Site Name:  
BCO10B - Burnwood

Housing Market  
Berwickshire

Settlement  
Cockburnspath

Site Capacity:  
28

© Crown copyright and database right 2023. All rights reserved. Ordnance Survey Licence number 100023423.



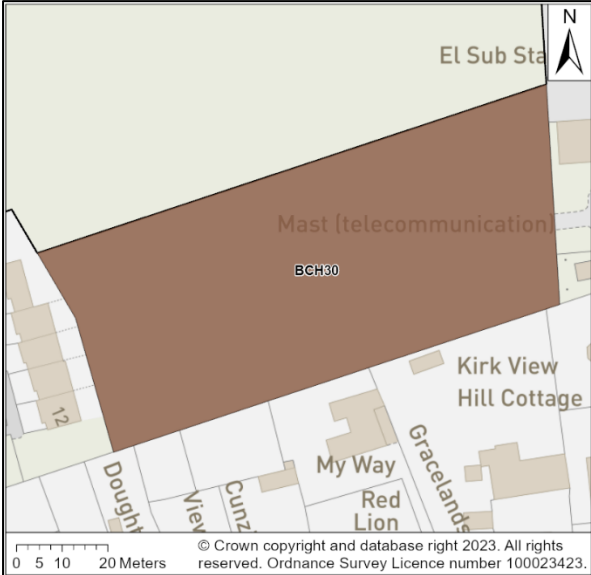
Site Ref:  
**BCH20**

Site Name:  
Redundant Buildings and Store, Southfield Cottage

Housing Market  
Berwickshire

Settlement  
Chirnside

Site Capacity:  
6



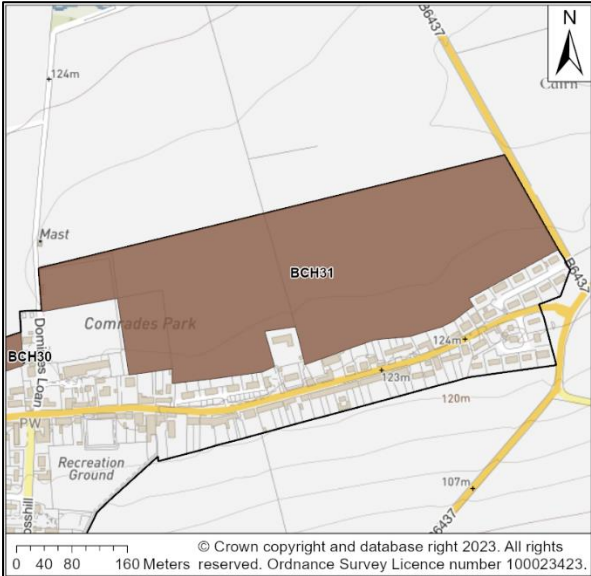
Site Ref:  
**BCH30**

Site Name:  
ACHIR003 - Crosshill

Housing Market  
Berwickshire

Settlement  
Chirnside

Site Capacity:  
8



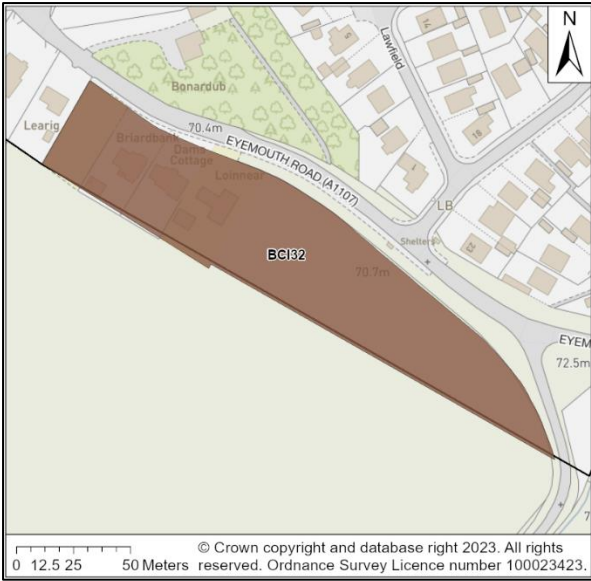
Site Ref:  
**BCH31**

Site Name:  
MCHIR001 - Comrades Park East

Housing Market  
Berwickshire

Settlement  
Chirnside

Site Capacity:  
60



Site Ref:  
**BCI32**

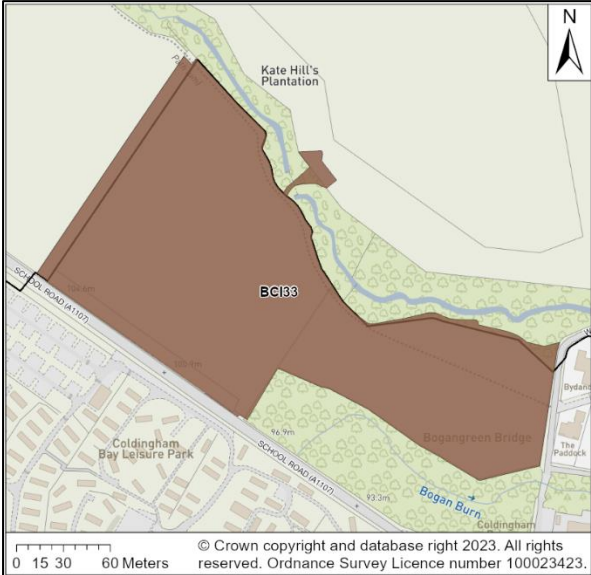
Site Name:  
BCL12B - The Firs

Housing Market  
Berwickshire

Settlement  
Coldingham

Site Capacity:  
13

© Crown copyright and database right 2023. All rights reserved. Ordnance Survey Licence number 100023423.



Site Ref:  
**BCI33**

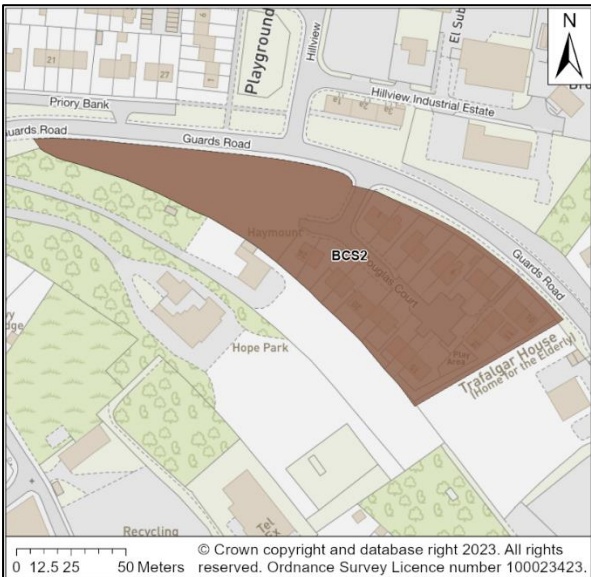
Site Name:  
BCL2B - Bogangreen

Housing Market  
Berwickshire

Settlement  
Coldingham

Site Capacity:  
36

© Crown copyright and database right 2023. All rights reserved. Ordnance Survey Licence number 100023423.



Site Ref:  
**BCS2**

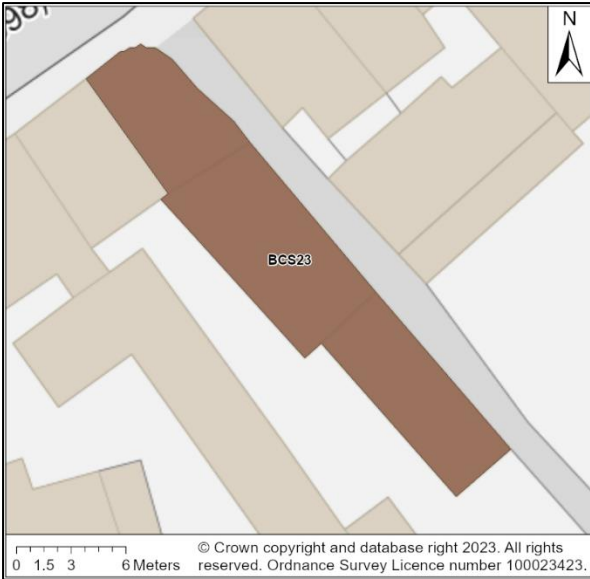
Site Name:  
BCS3A - Guards Road

Housing Market  
Berwickshire

Settlement  
Coldstream

Site Capacity:  
31

© Crown copyright and database right 2023. All rights reserved. Ordnance Survey Licence number 100023423.



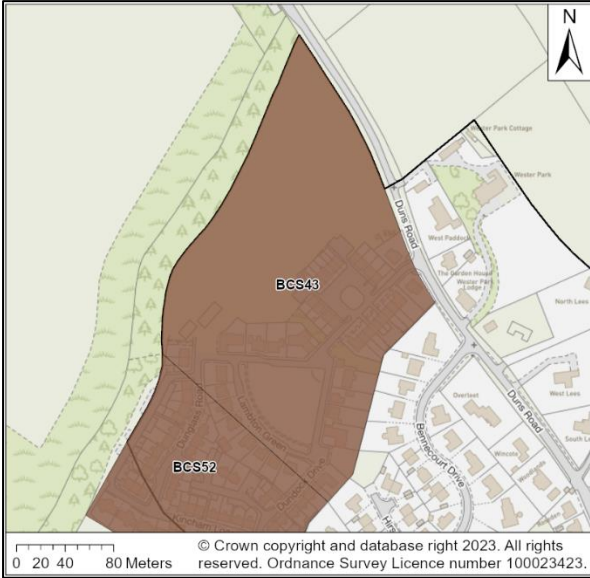
Site Ref:  
**BCS23**

Site Name:  
72 High St

Housing Market  
Berwickshire

Settlement  
Coldstream

Site Capacity:  
5



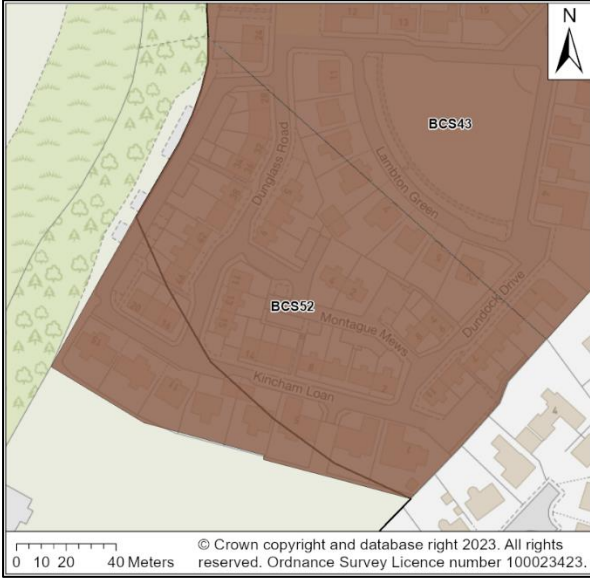
Site Ref:  
**BCS43**

Site Name:  
BCS5B - West Paddock

Housing Market  
Berwickshire

Settlement  
Coldstream

Site Capacity:  
109



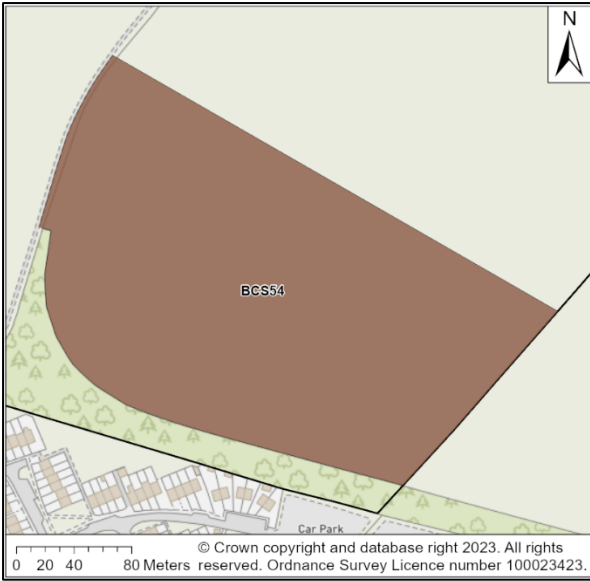
Site Ref:  
**BCS52**

Site Name:  
ACOLD004 - South of West Paddock

Housing Market  
Berwickshire

Settlement  
Coldstream

Site Capacity:  
49



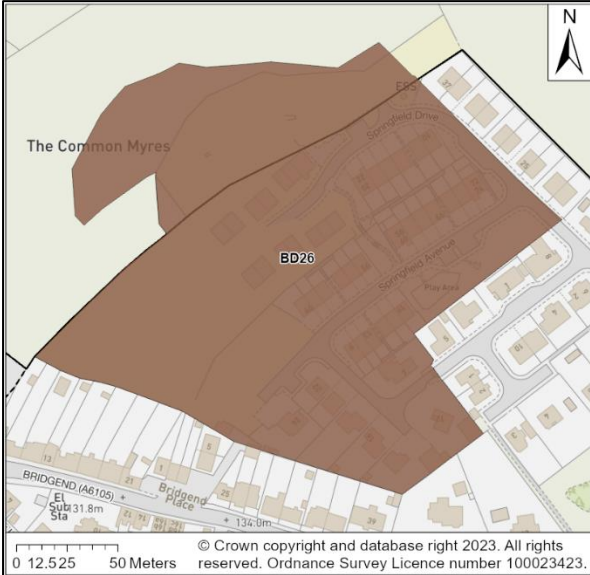
**Site Ref:**  
**BCS54**

**Site Name:**  
ACOLD011 - Hillview  
North 1 (Phase 1)

**Housing Market**  
Berwickshire

**Settlement**  
Coldstream

**Site Capacity:**  
100



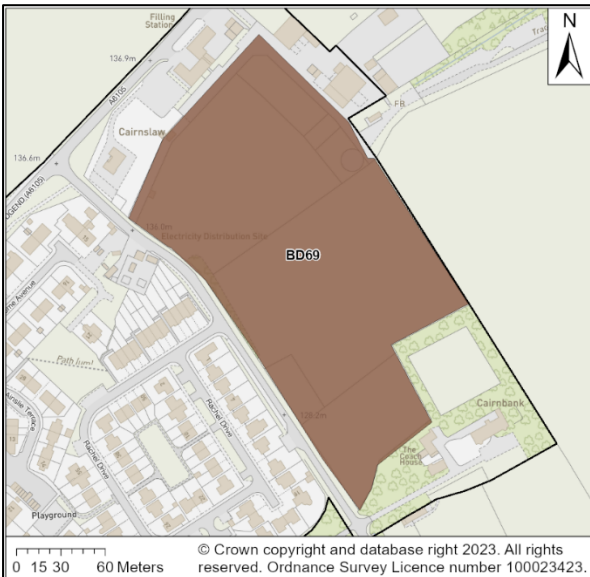
**Site Ref:**  
**BD26**

**Site Name:**  
BD20B - Bridgend II

**Housing Market**  
Berwickshire

**Settlement**  
Duns

**Site Capacity:**  
93



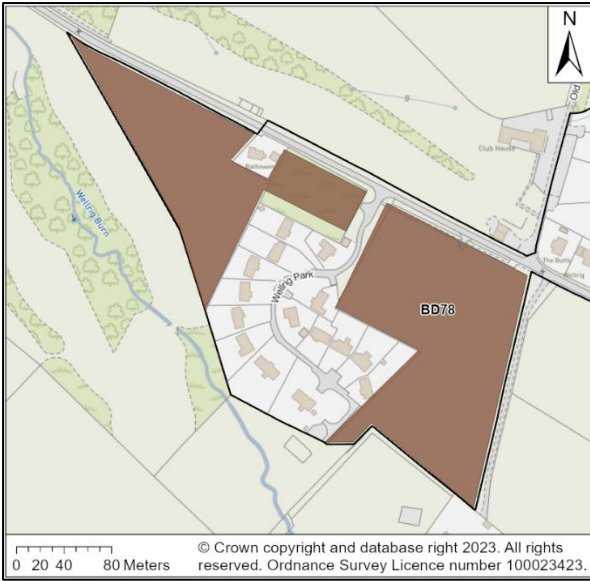
**Site Ref:**  
**BD69**

**Site Name:**  
BD12B - Berrywell East

**Housing Market**  
Berwickshire

**Settlement**  
Duns

**Site Capacity:**  
64



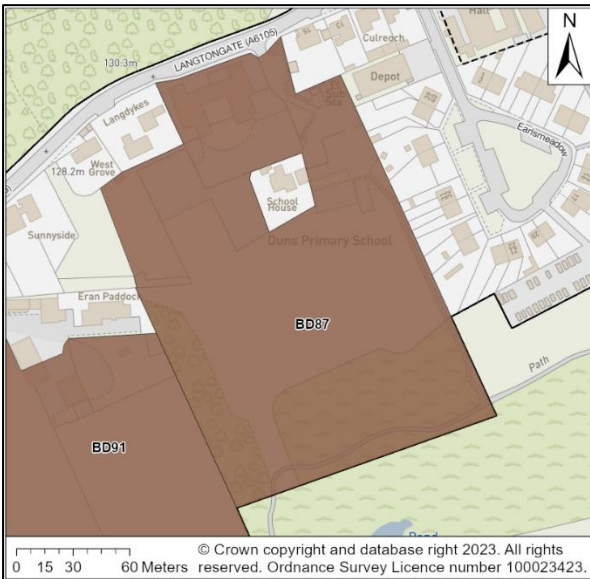
**Site Ref:**  
**BD78**

**Site Name:**  
 BD200 - Langton Edge

**Housing Market**  
 Berwickshire

**Settlement**  
 Duns

**Site Capacity:**  
 20



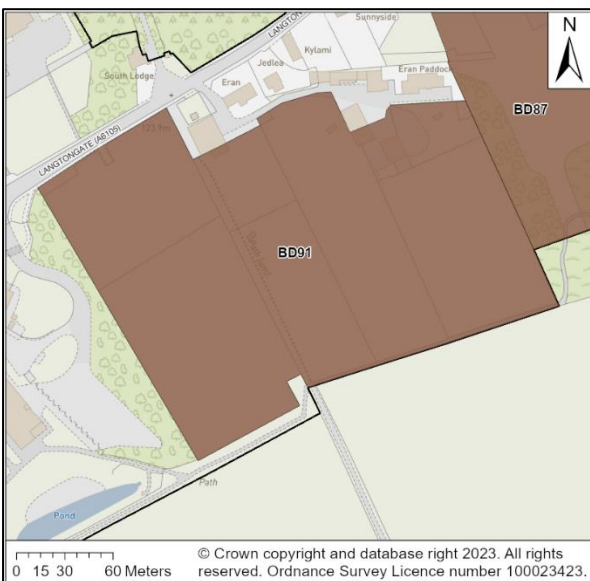
**Site Ref:**  
**BD87**

**Site Name:**  
 RDUNS002 - Duns Primary School

**Housing Market**  
 Berwickshire

**Settlement**  
 Duns

**Site Capacity:**  
 45



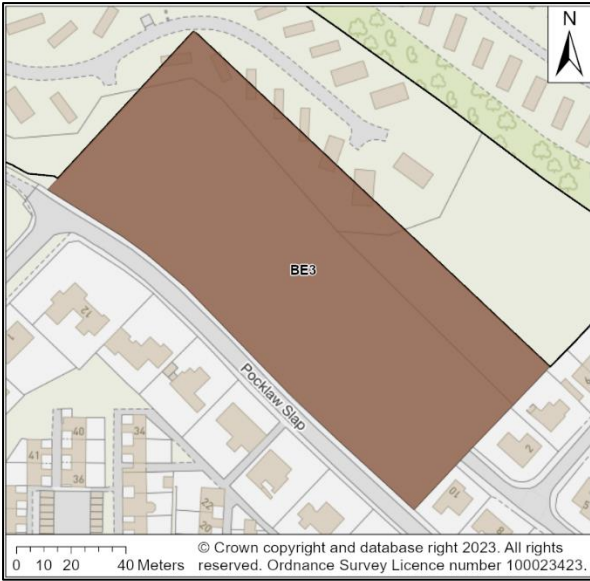
**Site Ref:**  
**BD91**

**Site Name:**  
 ADUNS023 - South of Earlsmead (Phase 1)

**Housing Market**  
 Berwickshire

**Settlement**  
 Duns

**Site Capacity:**  
 60



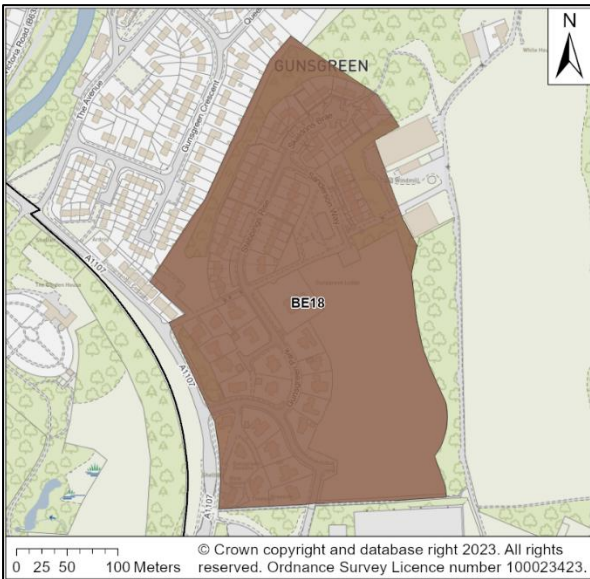
Site Ref:  
**BE3**

Site Name:  
BEY1 - Barefoots

Housing Market  
Berwickshire

Settlement  
Eyemouth

Site Capacity:  
20



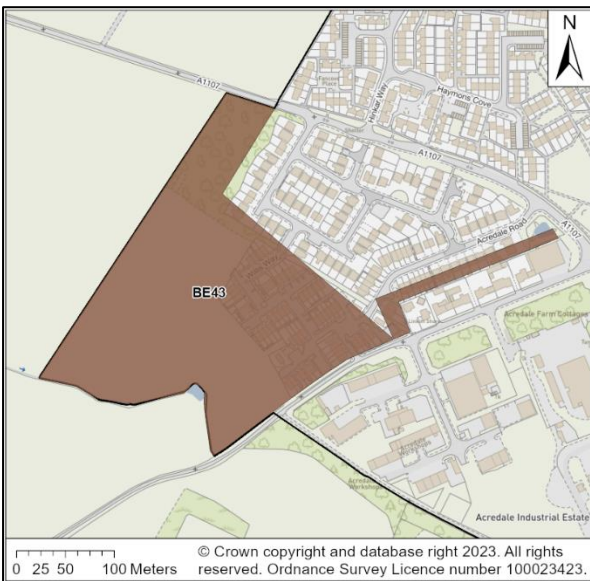
Site Ref:  
**BE18**

Site Name:  
BEY15B - Gunsreenhill

Housing Market  
Berwickshire

Settlement  
Eyemouth

Site Capacity:  
132



Site Ref:  
**BE43**

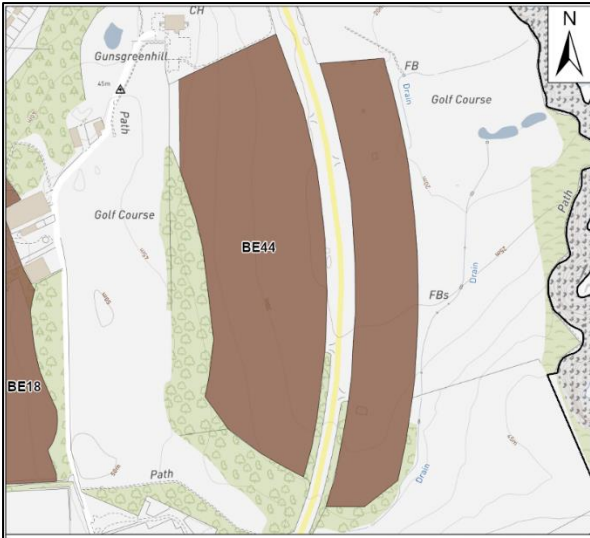
Site Name:  
Part of BEY2B -  
Acredale Farm Cottages

Housing Market  
Berwickshire

Settlement  
Eyemouth

Site Capacity:  
138





© Crown copyright and database right 2023. All rights reserved. Ordnance Survey Licence number 100023423.

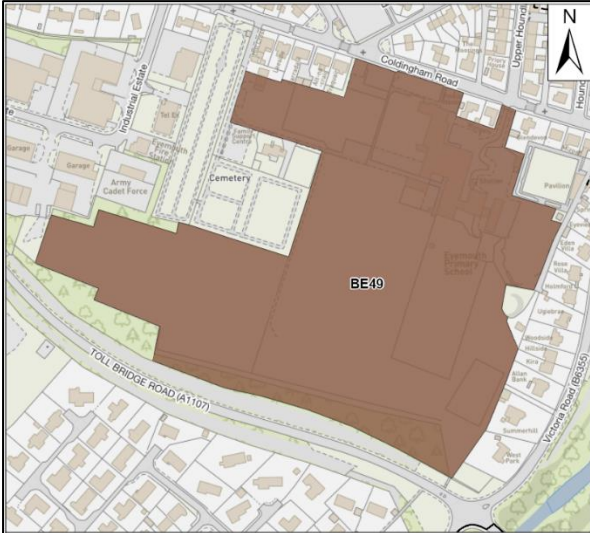
**Site Ref:**  
**BE44**

**Site Name:**  
 AEYEM006 &  
 AEYEM007  
 -Gunsgreenhill Site B &

**Housing Market**  
 Berwickshire

**Settlement**  
 Eyemouth

**Site Capacity:**  
 132



© Crown copyright and database right 2023. All rights reserved. Ordnance Survey Licence number 100023423.

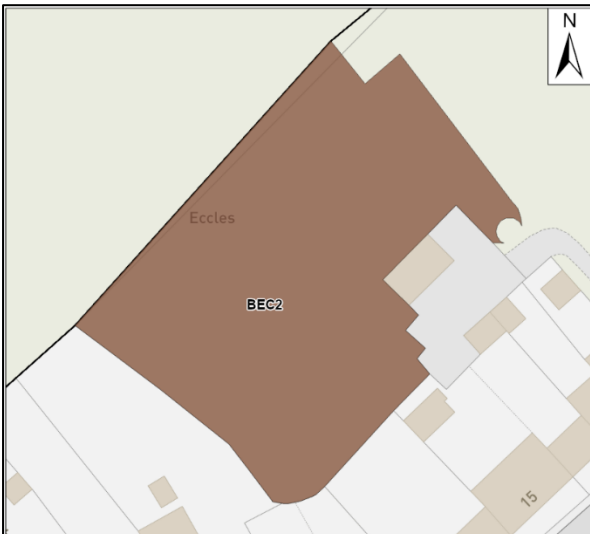
**Site Ref:**  
**BE49**

**Site Name:**  
 REYEM002 - Former  
 Eyemouth High School

**Housing Market**  
 Berwickshire

**Settlement**  
 Eyemouth

**Site Capacity:**  
 90



© Crown copyright and database right 2023. All rights reserved. Ordnance Survey Licence number 100023423.

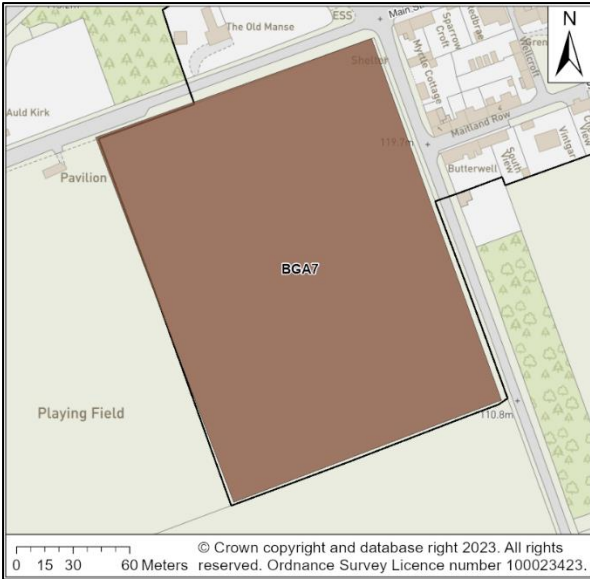
**Site Ref:**  
**BEC2**

**Site Name:**  
 AECCL001 - Main Street

**Housing Market**  
 Berwickshire

**Settlement**  
 Eccles

**Site Capacity:**  
 5



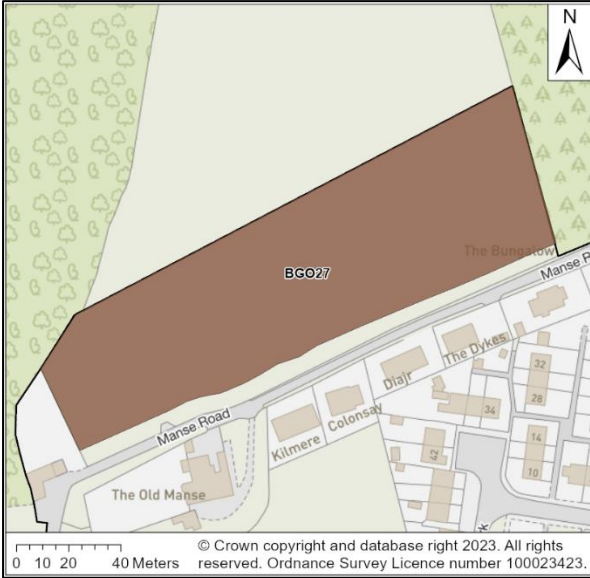
**Site Ref:**  
**BGA7**

**Site Name:**  
 BGA1 - West Gavinton

**Housing Market**  
 Berwickshire

**Settlement**  
 Gavinton

**Site Capacity:**  
 45



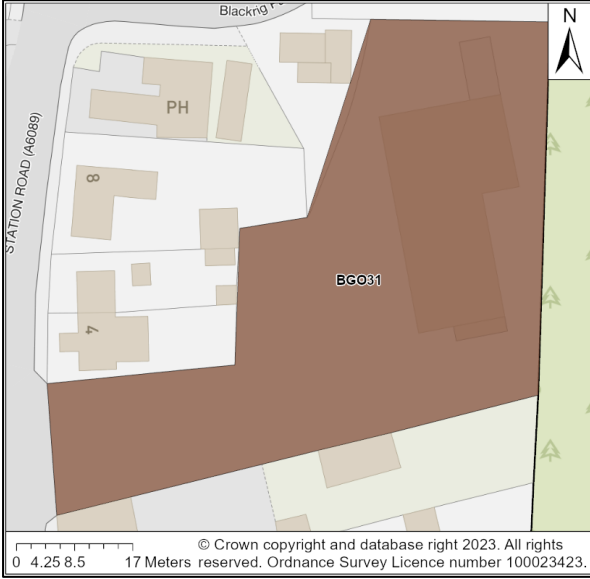
**Site Ref:**  
**BGO27**

**Site Name:**  
 BGO9D - Larger Glebe

**Housing Market**  
 Berwickshire

**Settlement**  
 Gordon

**Site Capacity:**  
 18



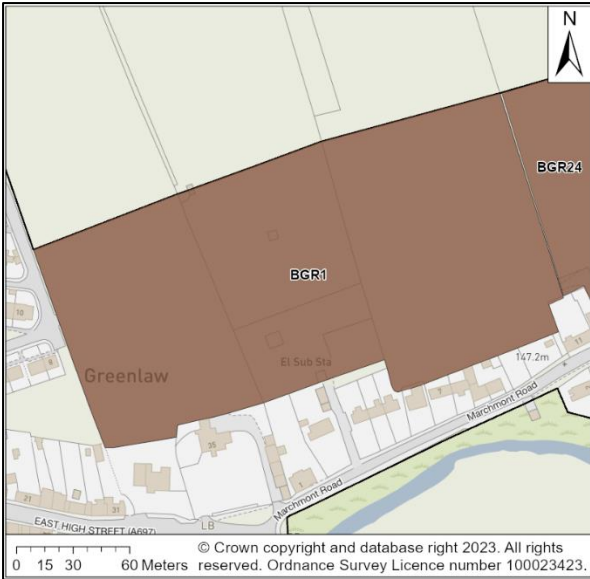
**Site Ref:**  
**BGO31**

**Site Name:**  
 Specialist Laminates Ltd

**Housing Market**  
 Berwickshire

**Settlement**  
 Gordon

**Site Capacity:**  
 7



**Site Ref:**  
**BGR1**

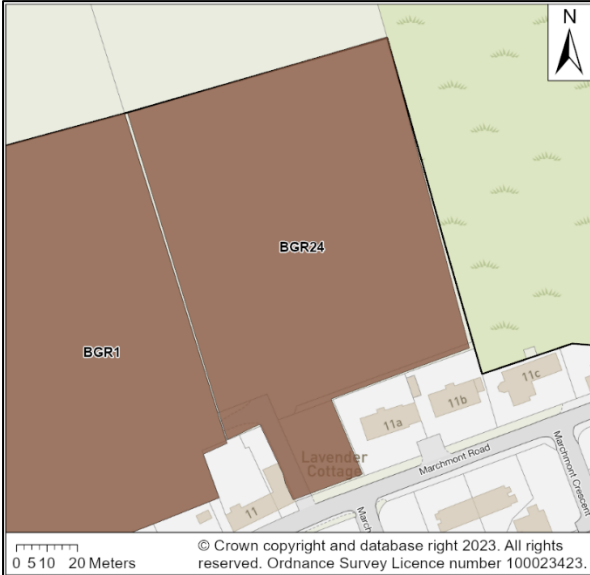
**Site Name:**  
AGREE006 - Marchmont  
Road II

**Housing Market**  
Berwickshire

**Settlement**  
Greenlaw

**Site Capacity:**  
60

© Crown copyright and database right 2023. All rights reserved. Ordnance Survey Licence number 100023423.



**Site Ref:**  
**BGR24**

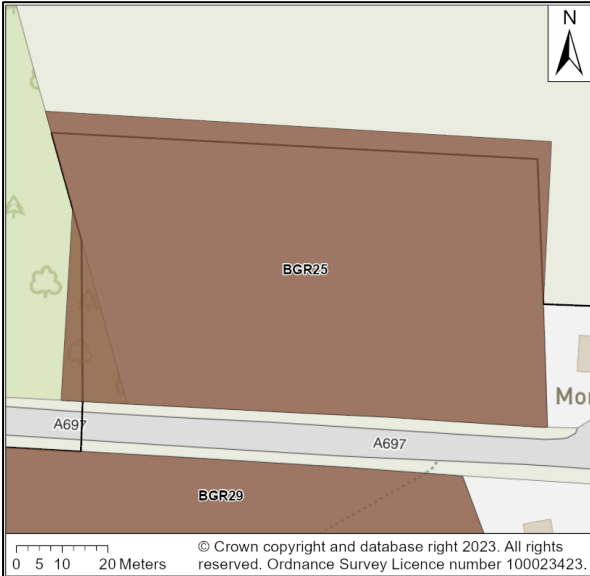
**Site Name:**  
BG200 - Marchmont  
Road

**Housing Market**  
Berwickshire

**Settlement**  
Greenlaw

**Site Capacity:**  
25

© Crown copyright and database right 2023. All rights reserved. Ordnance Survey Licence number 100023423.



**Site Ref:**  
**BGR25**

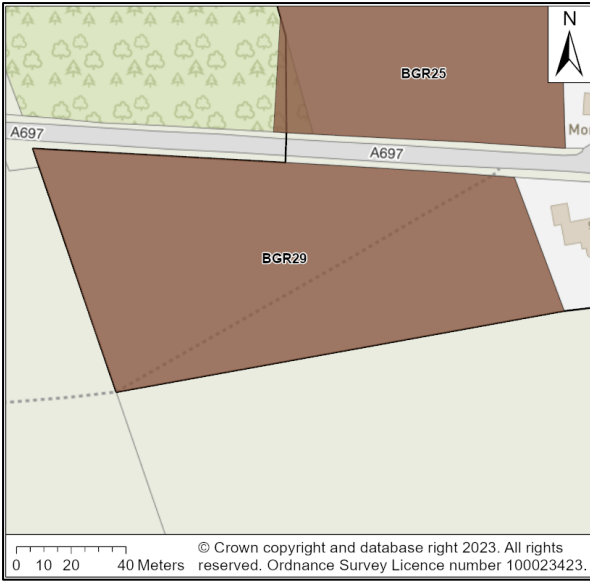
**Site Name:**  
AGREE004 - North of  
Edinburgh Road

**Housing Market**  
Berwickshire

**Settlement**  
Greenlaw

**Site Capacity:**  
15

© Crown copyright and database right 2023. All rights reserved. Ordnance Survey Licence number 100023423.



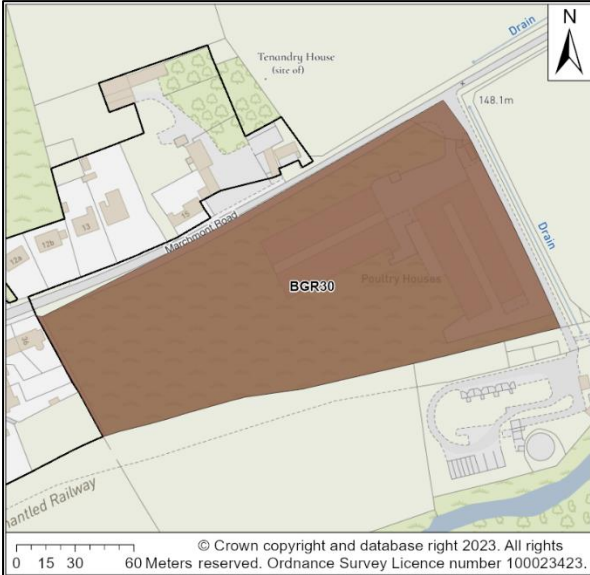
Site Ref:  
**BGR29**

Site Name:  
MGREE001 - South of  
Edinburgh Road

Housing Market  
Berwickshire

Settlement  
Greenlaw

Site Capacity:  
6



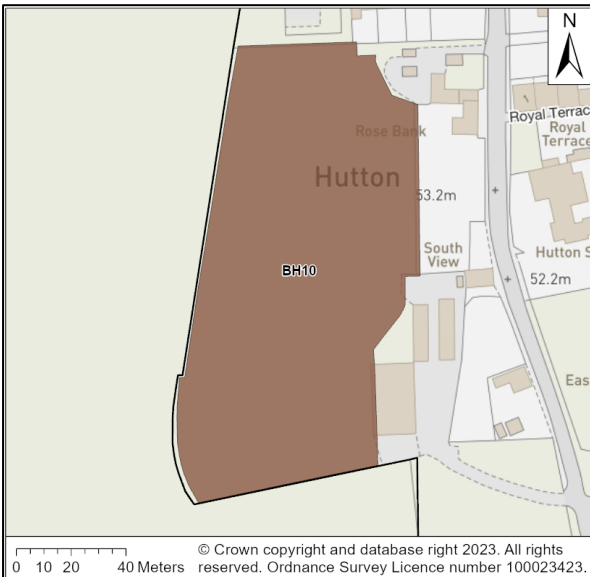
Site Ref:  
**BGR30**

Site Name:  
Poultry Farm

Housing Market  
Berwickshire

Settlement  
Greenlaw

Site Capacity:  
38



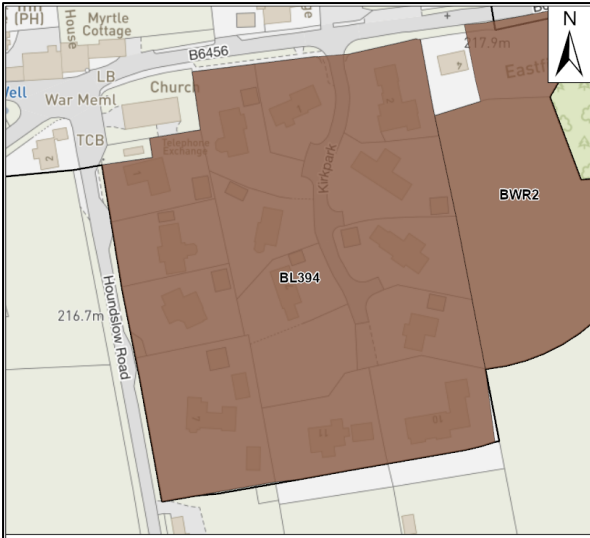
Site Ref:  
**BH10**

Site Name:  
BHU2B - Rosebank

Housing Market  
Berwickshire

Settlement  
Hutton

Site Capacity:  
11



**Site Ref:**  
**BL394**

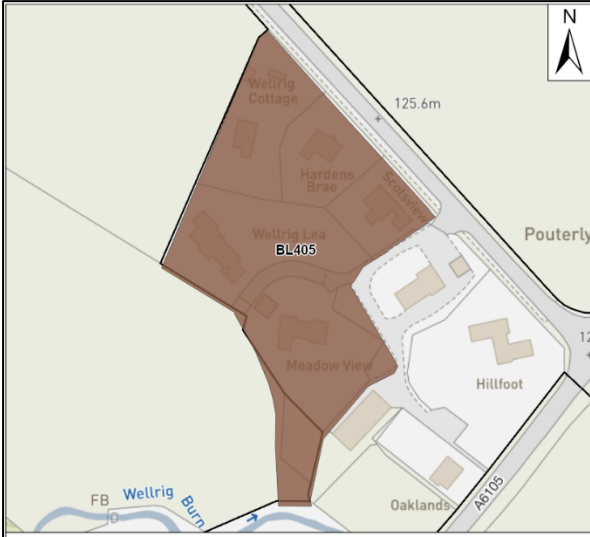
**Site Name:**  
Kirkpark

**Housing Market**  
Berwickshire

**Settlement**  
Westruther

**Site Capacity:**  
15

0 10 20 40 Meters © Crown copyright and database right 2023. All rights reserved. Ordnance Survey Licence number 100023423.



**Site Ref:**  
**BL405**

**Site Name:**  
Site Adj Pouterlynie Park

**Housing Market**  
Berwickshire

**Settlement**  
Duns

**Site Capacity:**  
5

0 10 20 40 Meters © Crown copyright and database right 2023. All rights reserved. Ordnance Survey Licence number 100023423.



**Site Ref:**  
**BL478**

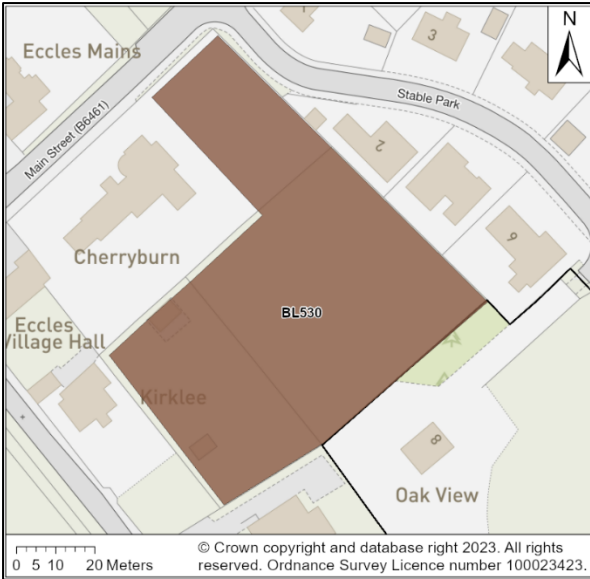
**Site Name:**  
RDUNS003 - Disused  
Chicken Hatchery,  
Clockmill

**Housing Market**  
Berwickshire

**Settlement**  
Duns

**Site Capacity:**  
21

0 10 20 40 Meters © Crown copyright and database right 2023. All rights reserved. Ordnance Survey Licence number 100023423.



**Site Ref:**  
**BL530**

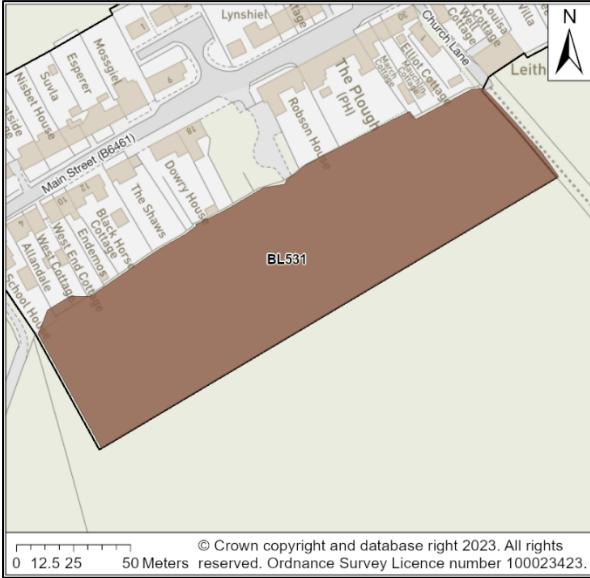
**Site Name:**  
 BEC4B - Cherryburn

**Housing Market**  
 Berwickshire

**Settlement**  
 Eccles

**Site Capacity:**  
 7

© Crown copyright and database right 2023. All rights reserved. Ordnance Survey Licence number 100023423.



**Site Ref:**  
**BL531**

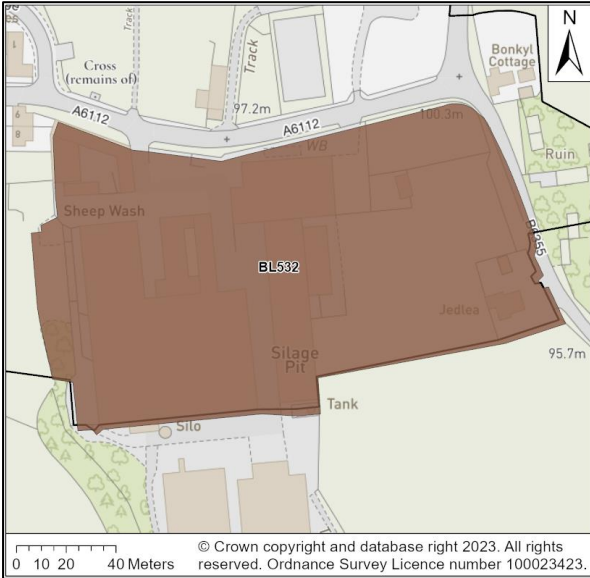
**Site Name:**  
 BLE2B - Main Street

**Housing Market**  
 Berwickshire

**Settlement**  
 Leitholm

**Site Capacity:**  
 25

© Crown copyright and database right 2023. All rights reserved. Ordnance Survey Licence number 100023423.



**Site Ref:**  
**BL532**

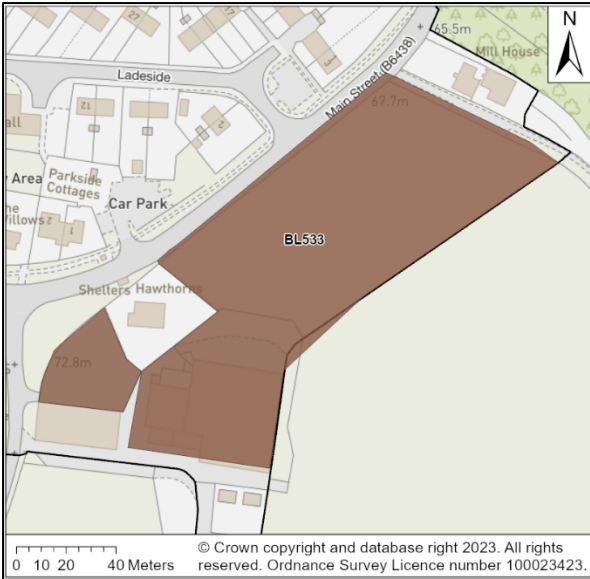
**Site Name:**  
 zRO16 - Preston Farm

**Housing Market**  
 Berwickshire

**Settlement**  
 Preston

**Site Capacity:**  
 45

© Crown copyright and database right 2023. All rights reserved. Ordnance Survey Licence number 100023423.



**Site Ref:**  
**BL533**

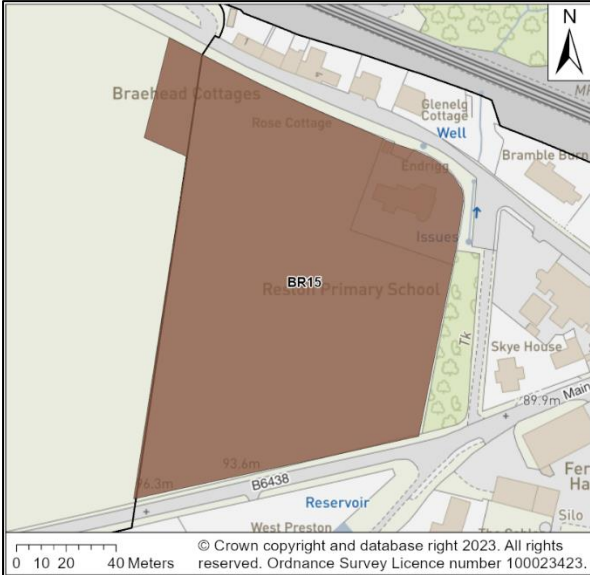
**Site Name:**  
BR5 - West Reston

**Housing Market**  
Berwickshire

**Settlement**  
Reston

**Site Capacity:**  
20

© Crown copyright and database right 2023. All rights reserved. Ordnance Survey Licence number 100023423.



**Site Ref:**  
**BR15**

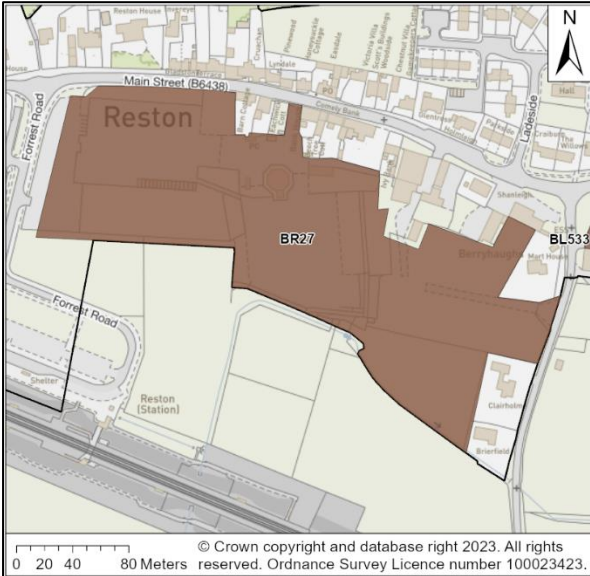
**Site Name:**  
BR6 - Rear of Primary School

**Housing Market**  
Berwickshire

**Settlement**  
Reston

**Site Capacity:**  
16

© Crown copyright and database right 2023. All rights reserved. Ordnance Survey Licence number 100023423.



**Site Ref:**  
**BR27**

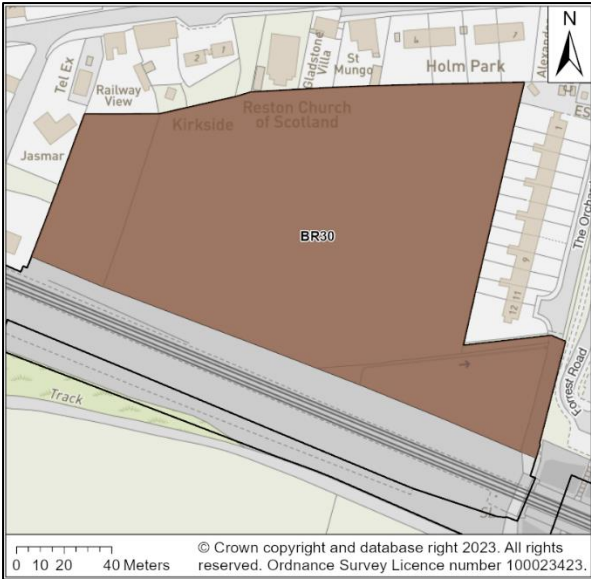
**Site Name:**  
MREST001 - Auction Mart

**Housing Market**  
Berwickshire

**Settlement**  
Reston

**Site Capacity:**  
100

© Crown copyright and database right 2023. All rights reserved. Ordnance Survey Licence number 100023423.



**Site Ref:**  
**BR30**

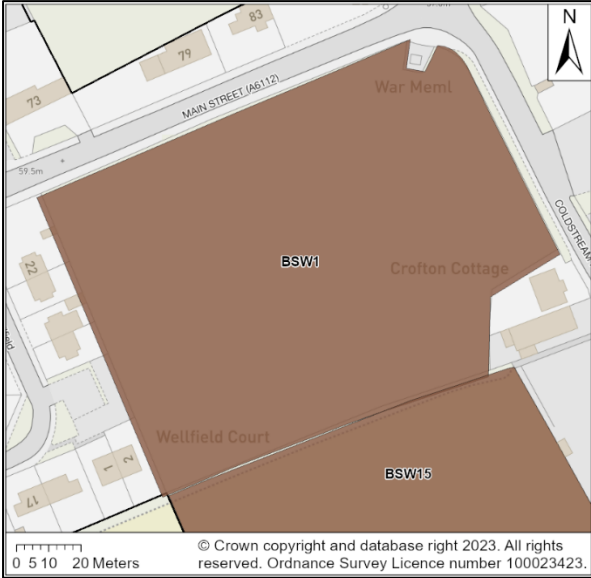
**Site Name:**  
 AREST004 - Reston  
 Long Term 2

**Housing Market**  
 Berwickshire

**Settlement**  
 Reston

**Site Capacity:**  
 38

© Crown copyright and database right 2023. All rights reserved. Ordnance Survey Licence number 100023423.



**Site Ref:**  
**BSW1**

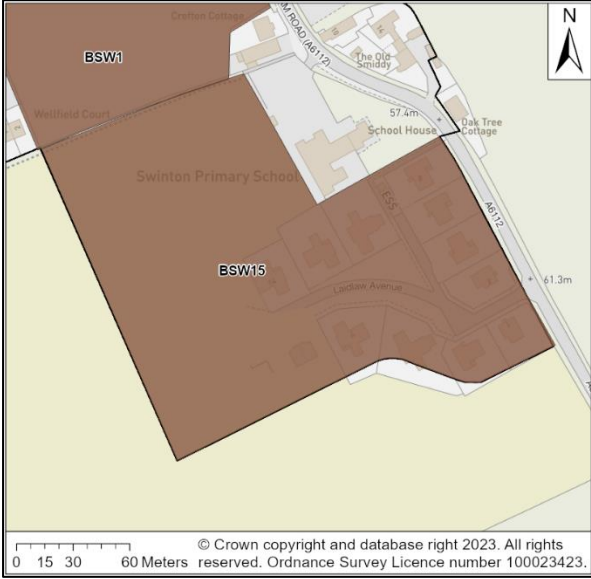
**Site Name:**  
 BSW2B - Well Field

**Housing Market**  
 Berwickshire

**Settlement**  
 Swinton

**Site Capacity:**  
 25

© Crown copyright and database right 2023. All rights reserved. Ordnance Survey Licence number 100023423.



**Site Ref:**  
**BSW15**

**Site Name:**  
 MSWIN002 - Land  
 adjacent to Swinton  
 Primary School

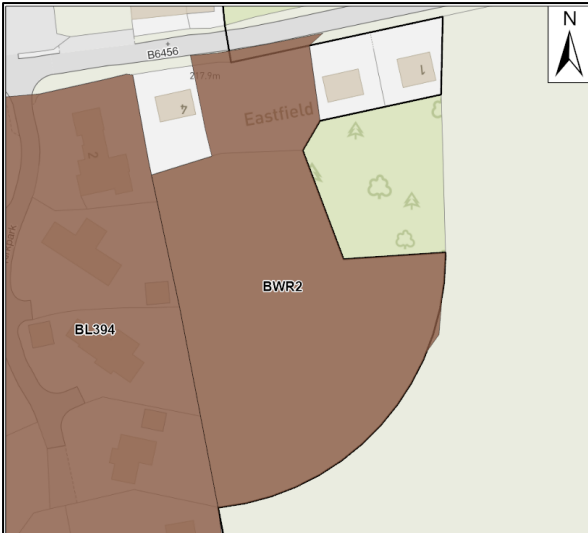
**Housing Market**  
 Berwickshire

**Settlement**  
 Swinton

**Site Capacity:**  
 25

© Crown copyright and database right 2023. All rights reserved. Ordnance Survey Licence number 100023423.





© Crown copyright and database right 2023. All rights reserved. Ordnance Survey Licence number 100023423.

Site Ref:  
**BWR2**

Site Name:  
AWESR005 - East of Kirkpark

Housing Market  
Berwickshire

Settlement  
Westruther

Site Capacity:  
6



© Crown copyright and database right 2023. All rights reserved. Ordnance Survey Licence number 100023423.

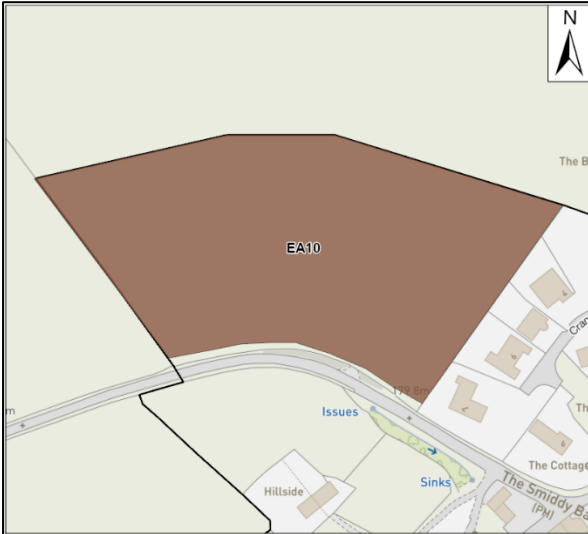
Site Ref:  
**BWR3**

Site Name:  
Land North of 4 Edgar Road

Housing Market  
Berwickshire

Settlement  
Westruther

Site Capacity:  
10



© Crown copyright and database right 2023. All rights reserved. Ordnance Survey Licence number 100023423.

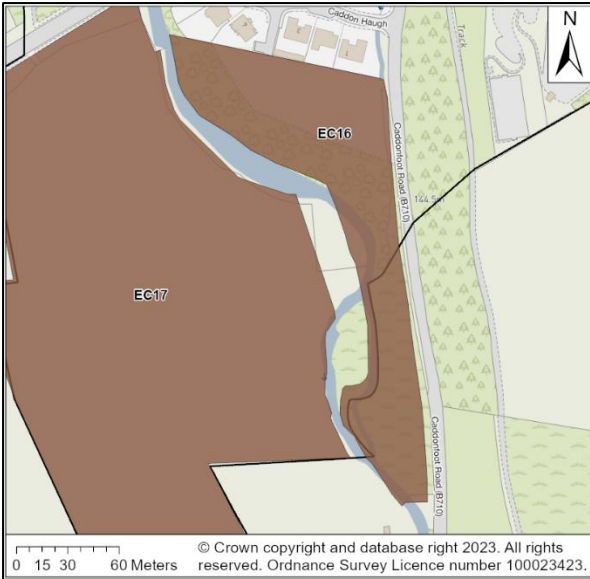
Site Ref:  
**EA10**

Site Name:  
EA200 - Cransfield

Housing Market  
Central Borders

Settlement  
Ashkirk

Site Capacity:  
12



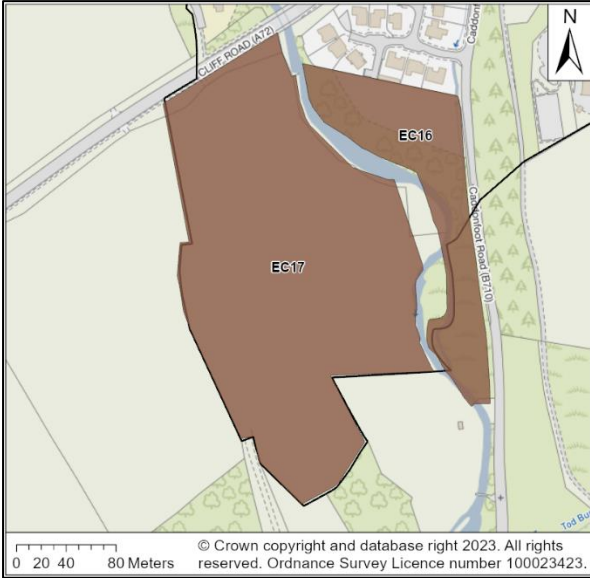
**Site Ref:**  
**EC16**

**Site Name:**  
 EC2 - Caddonhaugh

**Housing Market**  
 Central Borders

**Settlement**  
 Clovenfords

**Site Capacity:**  
 6



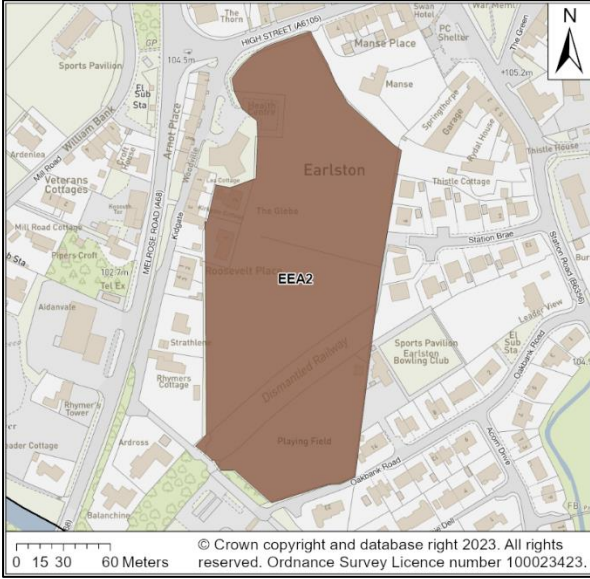
**Site Ref:**  
**EC17**

**Site Name:**  
 EC6 - Clovenfords West

**Housing Market**  
 Central Borders

**Settlement**  
 Clovenfords

**Site Capacity:**  
 60



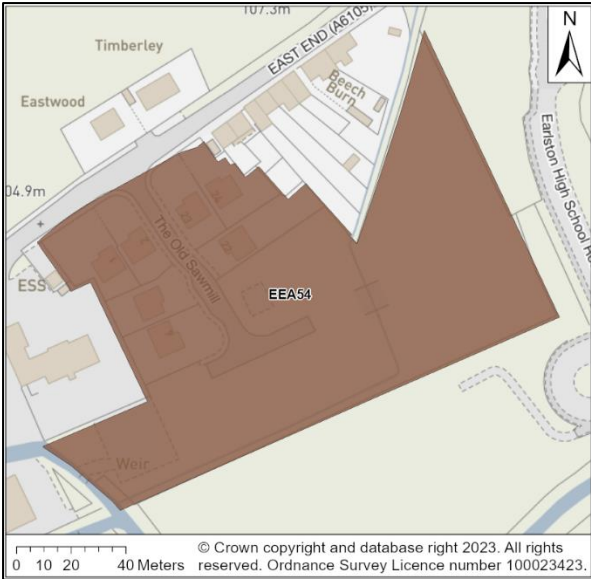
**Site Ref:**  
**EEA2**

**Site Name:**  
 EEA12B - Earlston Glebe

**Housing Market**  
 Central Borders

**Settlement**  
 Earlston

**Site Capacity:**  
 27



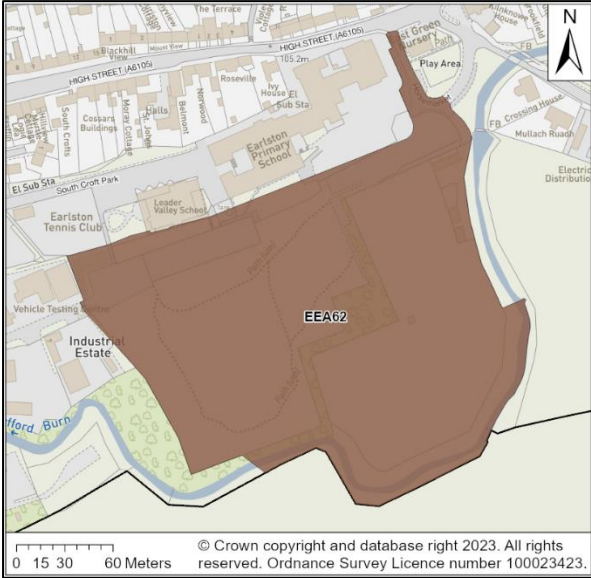
**Site Ref:**  
**EEA54**

**Site Name:**  
 zRO12 - Brownlie Yard

**Housing Market**  
 Central Borders

**Settlement**  
 Earlston

**Site Capacity:**  
 30



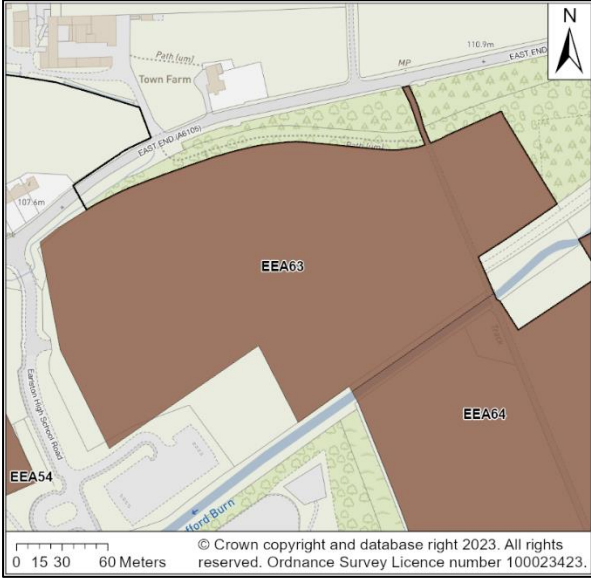
**Site Ref:**  
**EEA62**

**Site Name:**  
 AEARL002 - Surplus land at Earlston High School

**Housing Market**  
 Central Borders

**Settlement**  
 Earlston

**Site Capacity:**  
 60



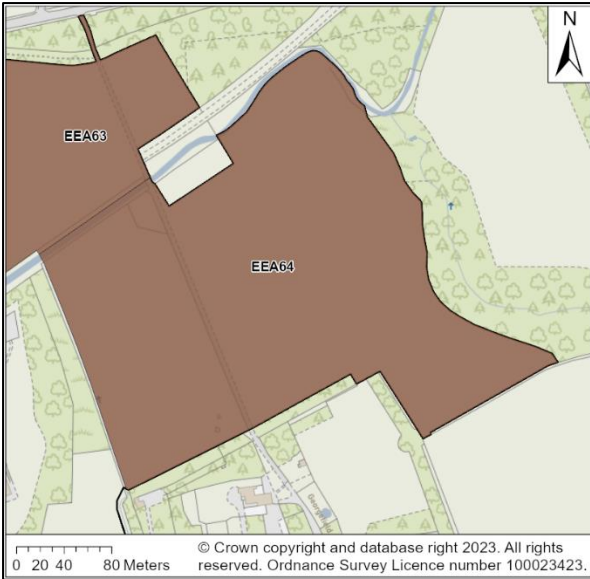
**Site Ref:**  
**EEA63**

**Site Name:**  
 AEARL010 - East Turrford

**Housing Market**  
 Central Borders

**Settlement**  
 Earlston

**Site Capacity:**  
 40



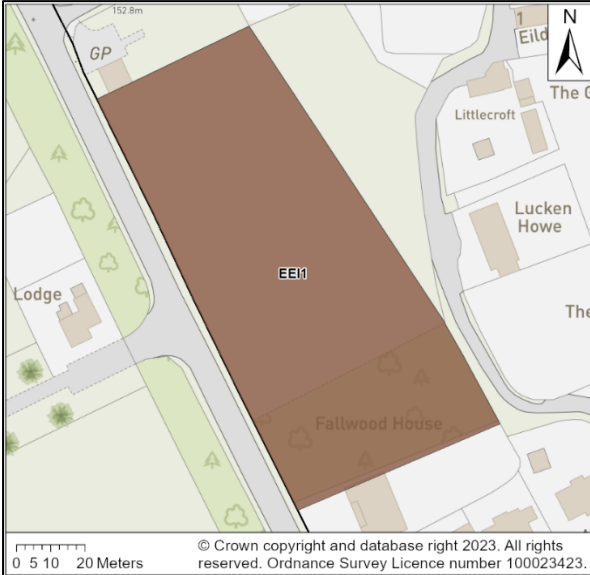
**Site Ref:**  
**EEA64**

**Site Name:**  
AEARL011 - Georgefield Site

**Housing Market**  
Central Borders

**Settlement**  
Earlston

**Site Capacity:**  
120



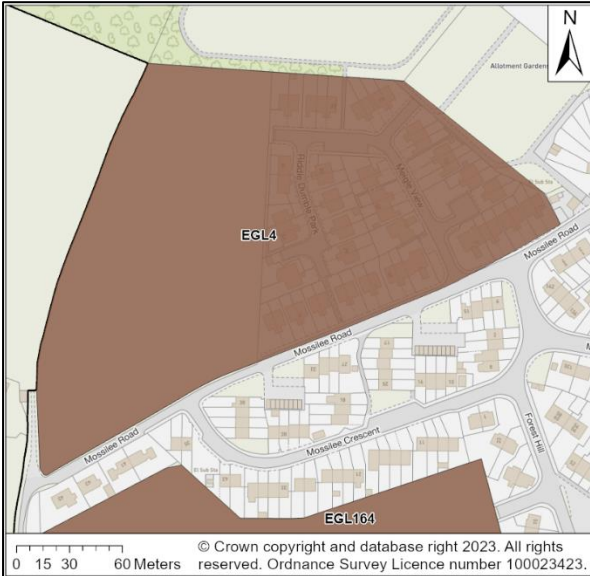
**Site Ref:**  
**EEI1**

**Site Name:**  
AEILD002 - West Eildon

**Housing Market**  
Central Borders

**Settlement**  
Eildon

**Site Capacity:**  
5



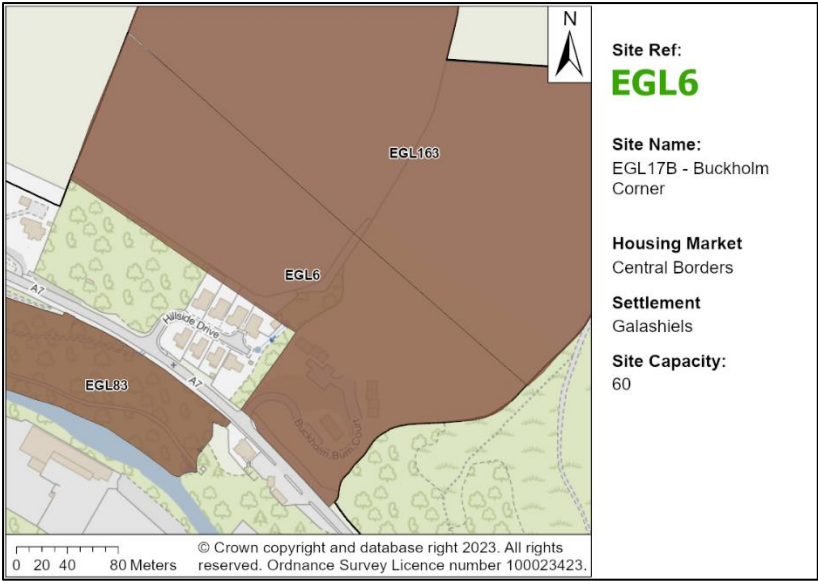
**Site Ref:**  
**EGL4**

**Site Name:**  
EGL19B - Mossilee

**Housing Market**  
Central Borders

**Settlement**  
Galashiels

**Site Capacity:**  
120



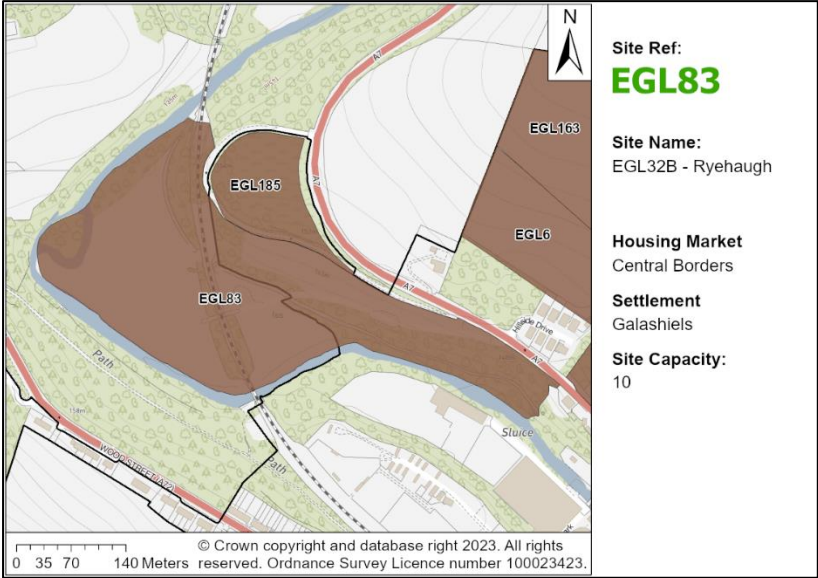
Site Ref:  
**EGL6**

Site Name:  
EGL17B - Buckholm  
Corner

Housing Market  
Central Borders

Settlement  
Galashiels

Site Capacity:  
60



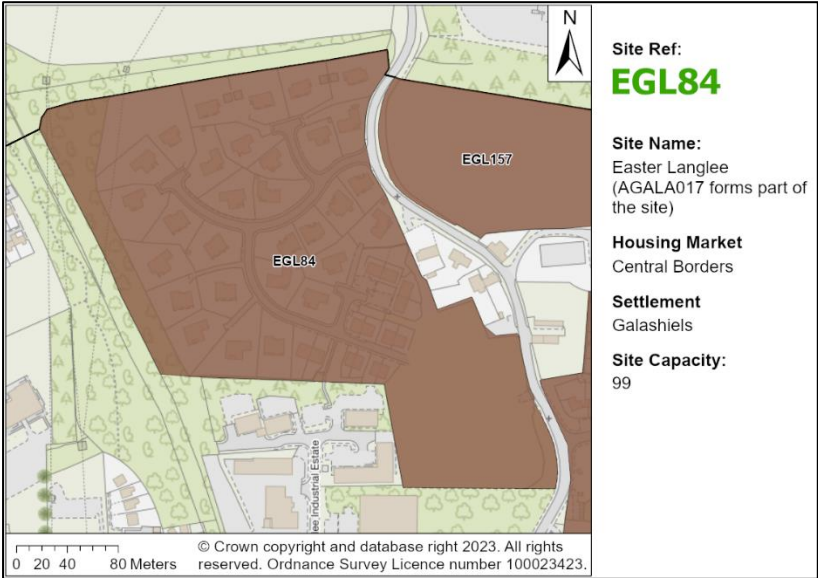
Site Ref:  
**EGL83**

Site Name:  
EGL32B - Ryehaugh

Housing Market  
Central Borders

Settlement  
Galashiels

Site Capacity:  
10



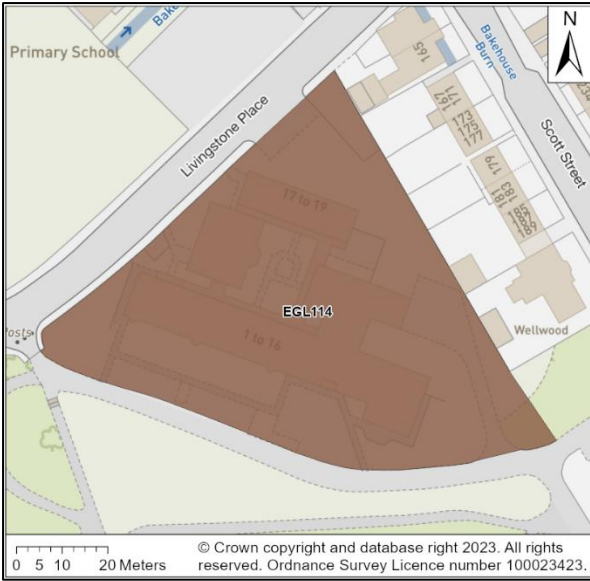
Site Ref:  
**EGL84**

Site Name:  
Easter Langlee  
(AGALA017 forms part of  
the site)

Housing Market  
Central Borders

Settlement  
Galashiels

Site Capacity:  
99



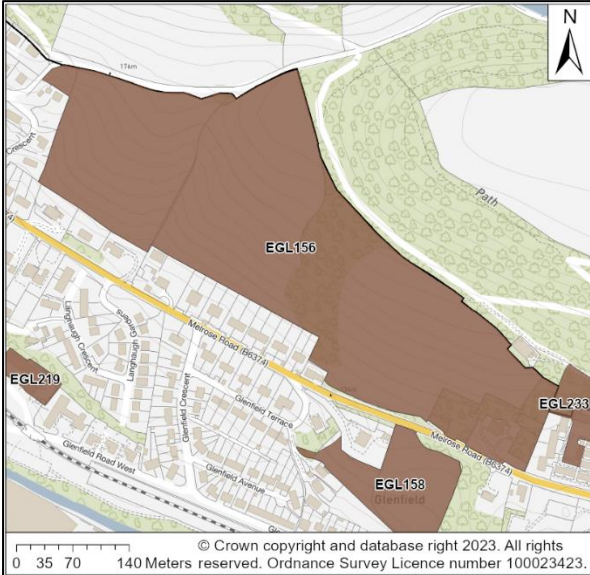
Site Ref:  
**EGL114**

Site Name:  
Oakwood Lodge,  
Livingston PI

Housing Market  
Central Borders

Settlement  
Galashiels

Site Capacity:  
23



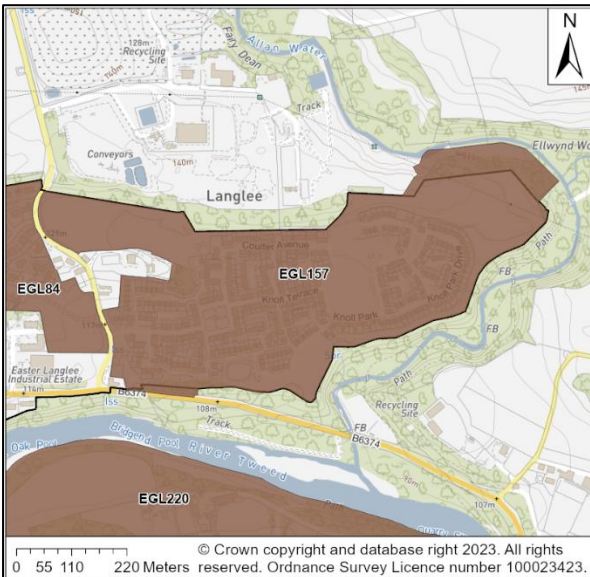
Site Ref:  
**EGL156**

Site Name:  
EGL13B -  
Crotchetknowe

Housing Market  
Central Borders

Settlement  
Galashiels

Site Capacity:  
75



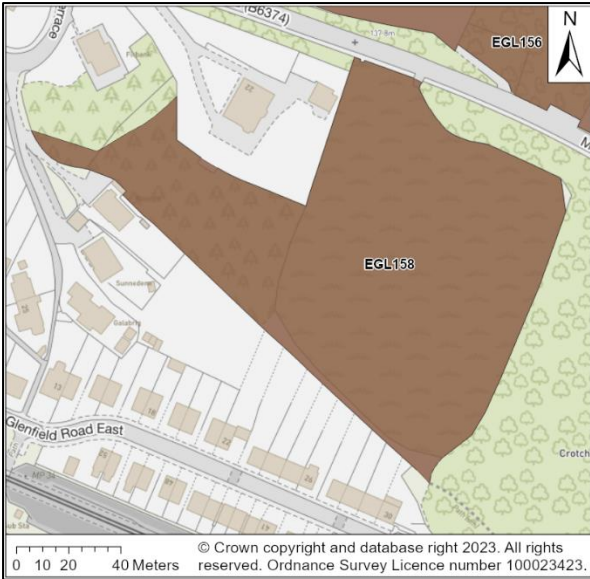
Site Ref:  
**EGL157**

Site Name:  
AGALA024 – Easter  
Langlee Expansion Area  
(Previous site code)

Housing Market  
Central Borders

Settlement  
Galashiels

Site Capacity:  
553



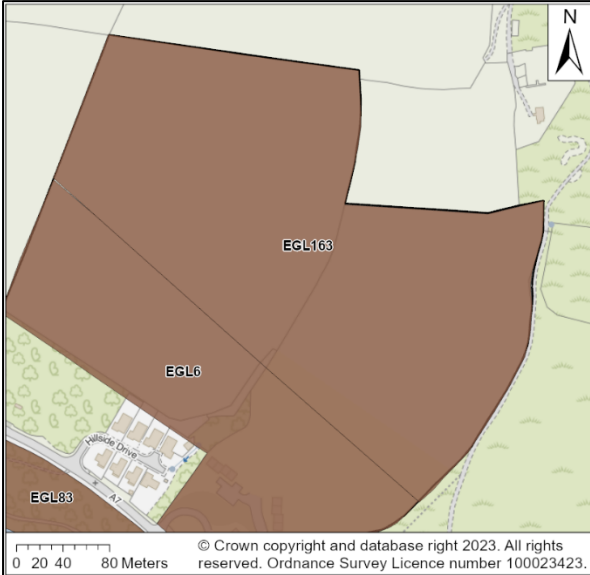
Site Ref:  
**EGL158**

Site Name:  
EGL16B - South  
Crotchetknowe

Housing Market  
Central Borders

Settlement  
Galashiels

Site Capacity:  
14



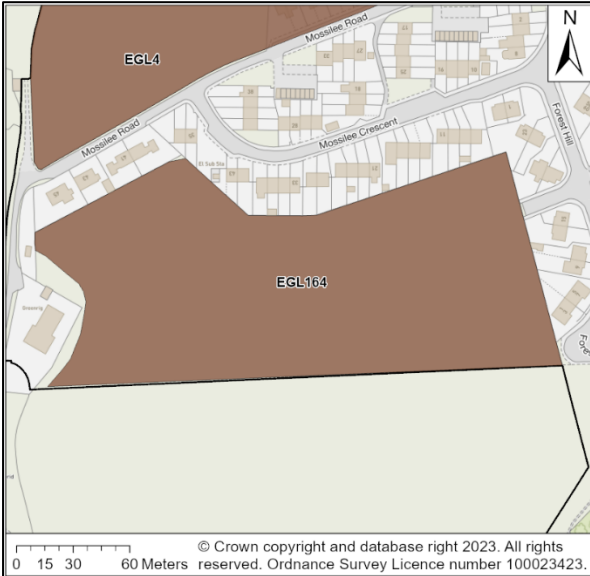
Site Ref:  
**EGL163**

Site Name:  
EGL41 - Buckholm North

Housing Market  
Central Borders

Settlement  
Galashiels

Site Capacity:  
180



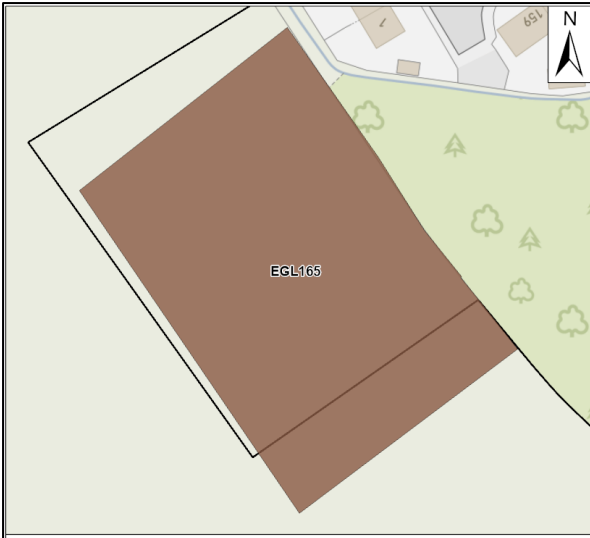
Site Ref:  
**EGL164**

Site Name:  
EGL42 - Forest Hill

Housing Market  
Central Borders

Settlement  
Galashiels

Site Capacity:  
50



Site Ref:  
**EGL165**

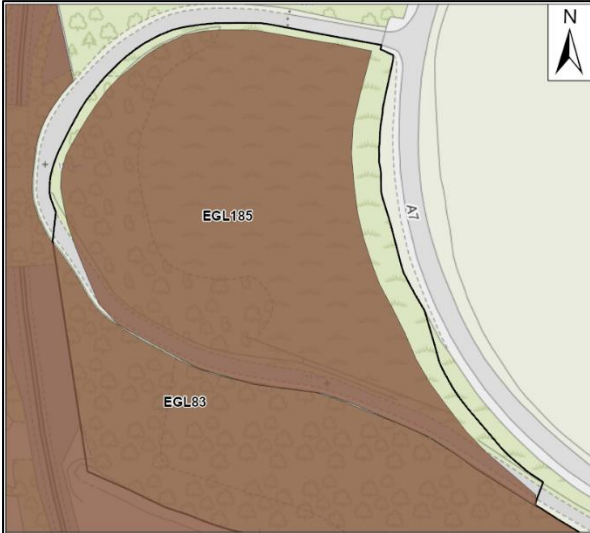
Site Name:  
EGL43 - Balmoral Avenue

Housing Market  
Central Borders

Settlement  
Galashiels

Site Capacity:  
10

0 5 10 20 Meters © Crown copyright and database right 2023. All rights reserved. Ordnance Survey Licence number 100023423.



Site Ref:  
**EGL185**

Site Name:  
EGL200 - North Ryehaugh

Housing Market  
Central Borders

Settlement  
Galashiels

Site Capacity:  
20

0 10 20 40 Meters © Crown copyright and database right 2023. All rights reserved. Ordnance Survey Licence number 100023423.



Site Ref:  
**EGL219**

Site Name:  
AGALA037 - Former Castle Warehouse

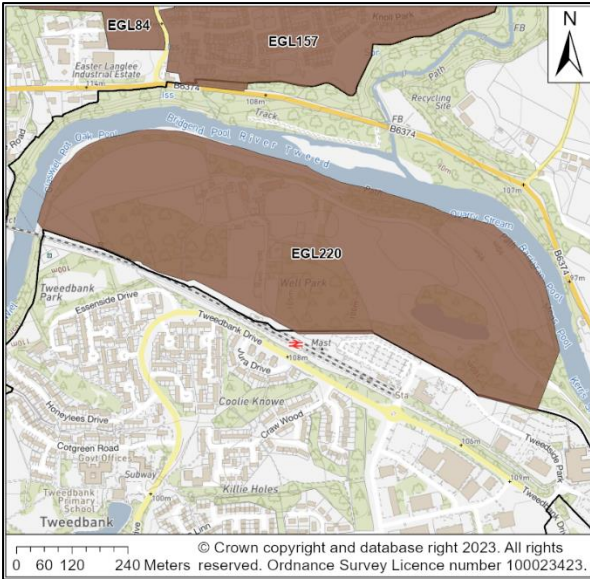
Housing Market  
Central Borders

Settlement  
Galashiels

Site Capacity:  
39

0 4.75 9.5 19 Meters © Crown copyright and database right 2023. All rights reserved. Ordnance Survey Licence number 100023423.





**Site Ref:**  
**EGL220**

**Site Name:**  
MTWEE002 - Lowood

**Housing Market**  
Central Borders

**Settlement**  
Tweedbank

**Site Capacity:**  
300



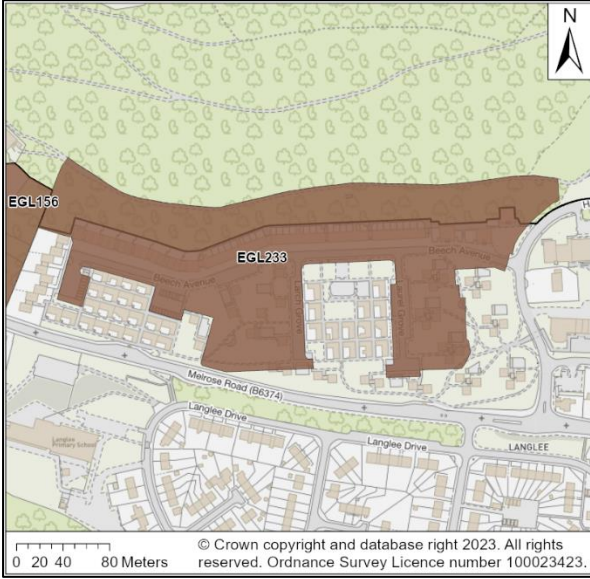
**Site Ref:**  
**EGL226**

**Site Name:**  
Huddersfield Street (Part of zEL41)

**Housing Market**  
Central Borders

**Settlement**  
Galashiels

**Site Capacity:**  
35



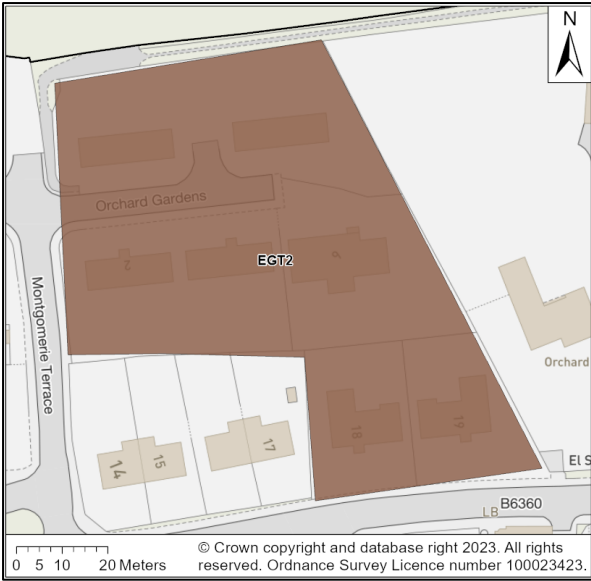
**Site Ref:**  
**EGL233**

**Site Name:**  
Land Development At Beech Avenue And Laurel Grove Galashiels

**Housing Market**  
Central Borders

**Settlement**  
Galashiels

**Site Capacity:**  
109



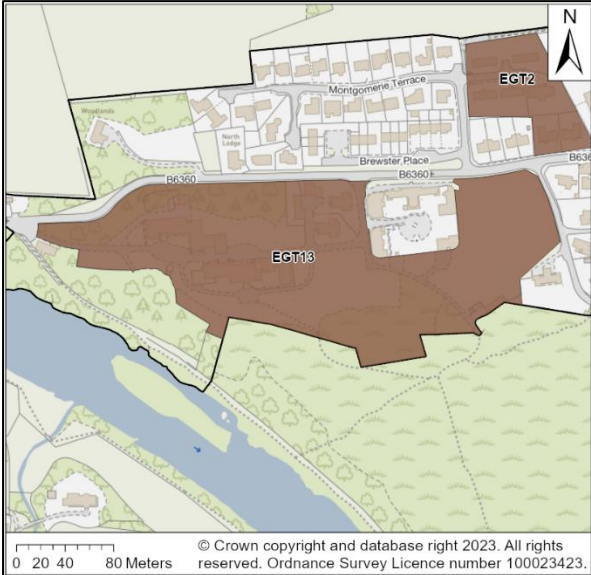
Site Ref:  
**EGT2**

Site Name:  
EGT10B - Orchard

Housing Market  
Central Borders

Settlement  
Gattonside

Site Capacity:  
7



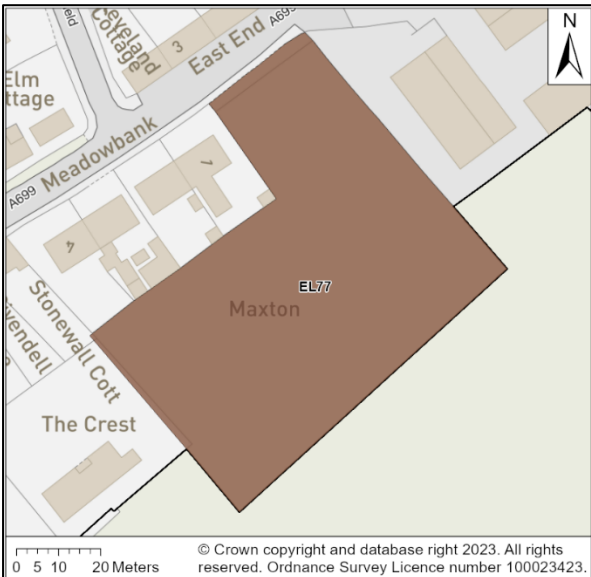
Site Ref:  
**EGT13**

Site Name:  
AGATT007 - St Aidans

Housing Market  
Central Borders

Settlement  
Gattonside

Site Capacity:  
40



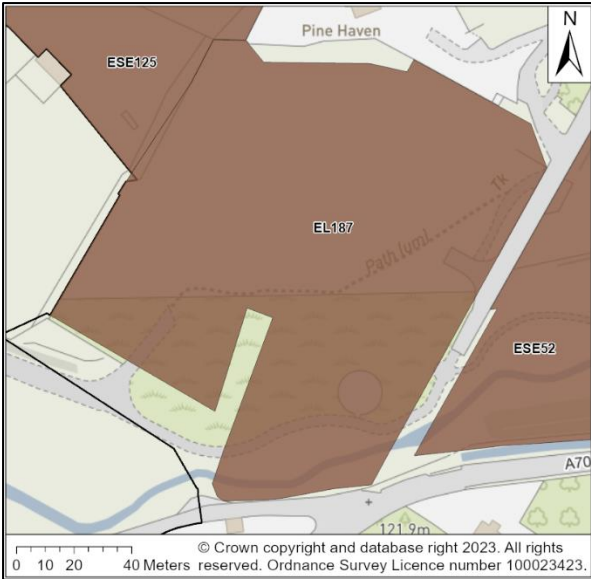
Site Ref:  
**EL77**

Site Name:  
AMAXT002 - Meadowbank

Housing Market  
Central Borders

Settlement  
Maxton

Site Capacity:  
5



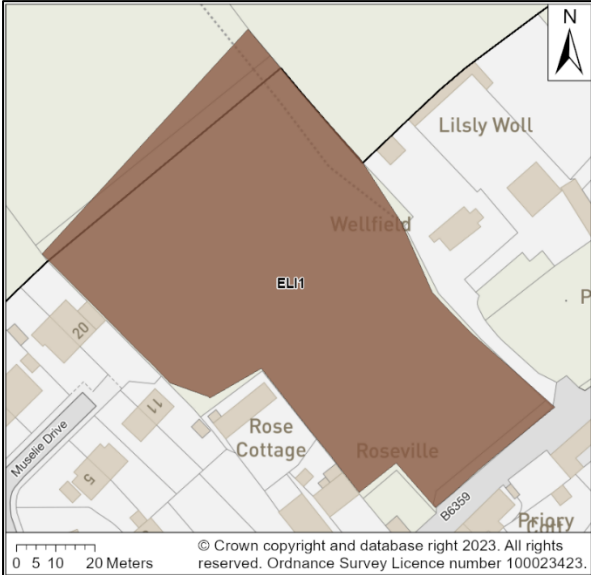
**Site Ref:**  
**EL187**

**Site Name:**  
ASELK006 - Philiphaugh Steading

**Housing Market**  
Central Borders

**Settlement**  
Selkirk

**Site Capacity:**  
32



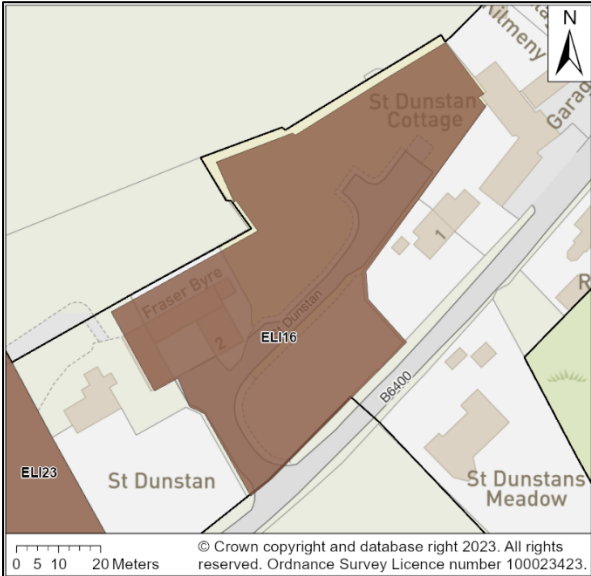
**Site Ref:**  
**ELI1**

**Site Name:**  
ELI6B - Muslie Drive

**Housing Market**  
Central Borders

**Settlement**  
Lilliesleaf

**Site Capacity:**  
7



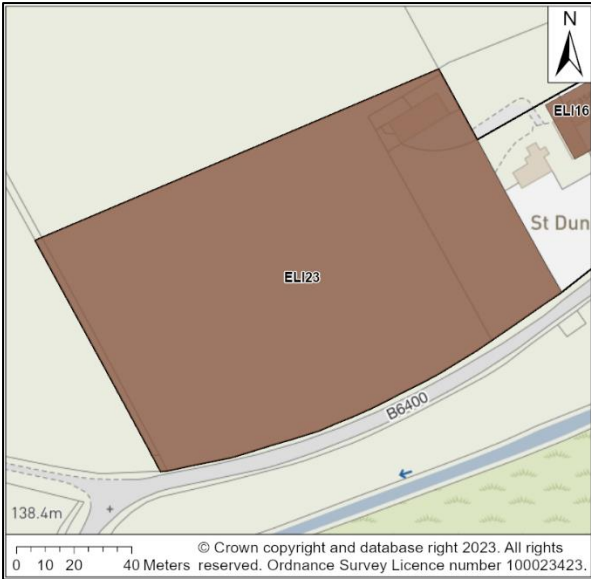
**Site Ref:**  
**ELI16**

**Site Name:**  
ELI2B - St Dunstan

**Housing Market**  
Central Borders

**Settlement**  
Lilliesleaf

**Site Capacity:**  
10



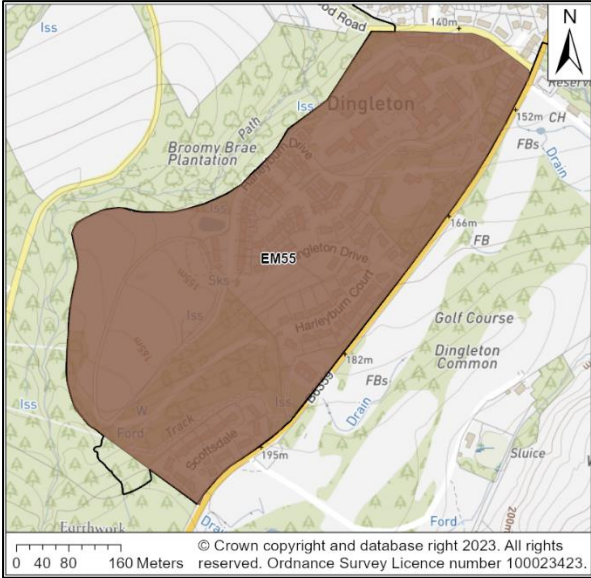
**Site Ref:**  
**ELI23**

**Site Name:**  
ALILL003 - West of St Dunstan

**Housing Market**  
Central Borders

**Settlement**  
Lilliesleaf

**Site Capacity:**  
15



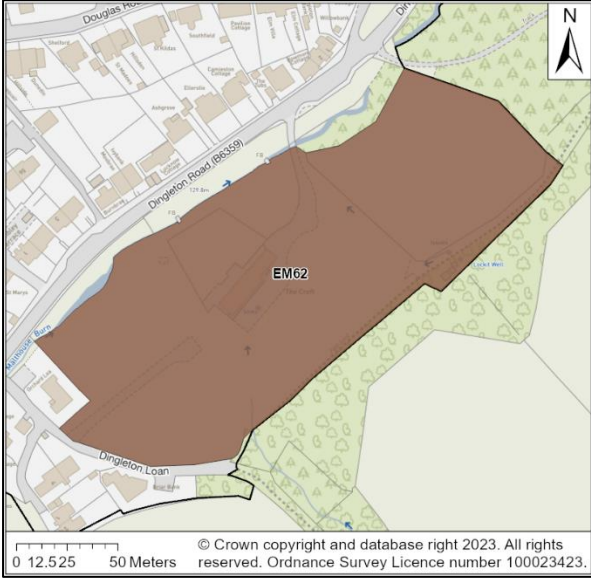
**Site Ref:**  
**EM55**

**Site Name:**  
EM32B - Dingleton Hospital

**Housing Market**  
Central Borders

**Settlement**  
Melrose

**Site Capacity:**  
276



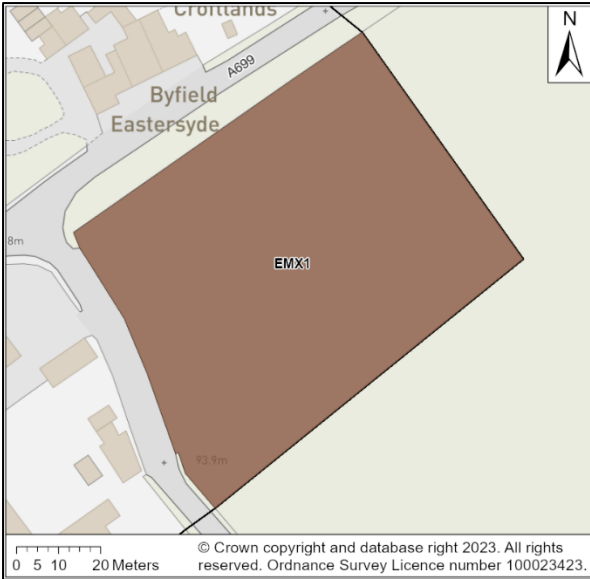
**Site Ref:**  
**EM62**

**Site Name:**  
EM4B - The Croft

**Housing Market**  
Central Borders

**Settlement**  
Melrose

**Site Capacity:**  
25



Site Ref:  
**EMX1**

Site Name:  
AMAXT001 - East  
Maxton

Housing Market  
Central Borders

Settlement  
Maxton

Site Capacity:  
10

© Crown copyright and database right 2023. All rights reserved. Ordnance Survey Licence number 100023423.



Site Ref:  
**ENS13**

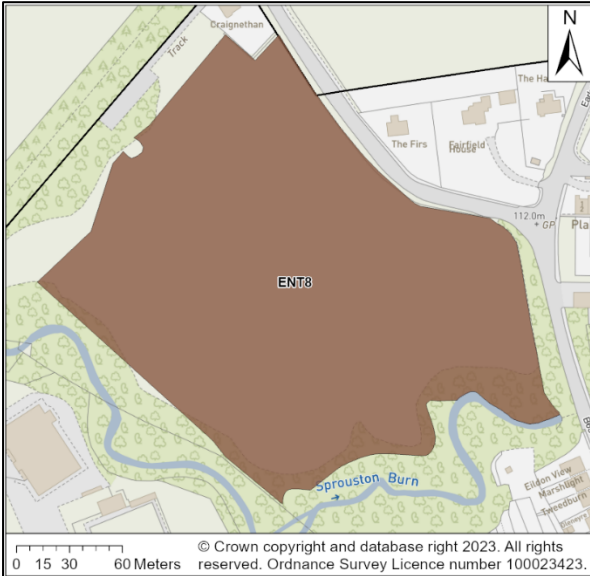
Site Name:  
ANEWS005 - The  
Orchard

Housing Market  
Central Borders

Settlement  
Newstead

Site Capacity:  
6

© Crown copyright and database right 2023. All rights reserved. Ordnance Survey Licence number 100023423.



Site Ref:  
**ENT8**

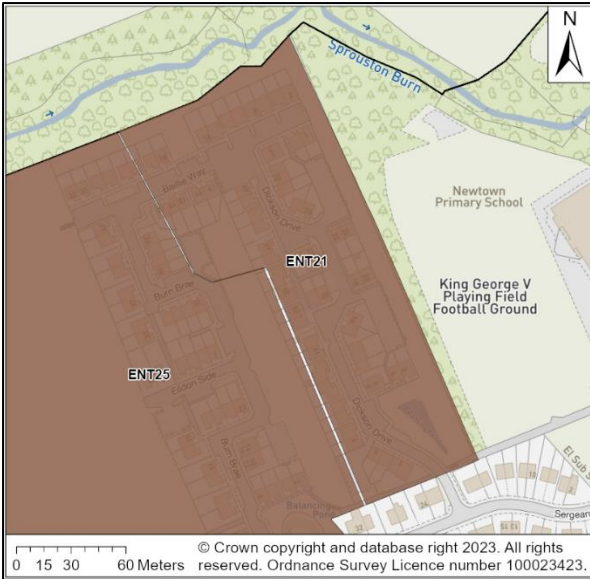
Site Name:  
ENT4B - Melrose Rd

Housing Market  
Central Borders

Settlement  
Newtown St Boswells

Site Capacity:  
68

© Crown copyright and database right 2023. All rights reserved. Ordnance Survey Licence number 100023423.



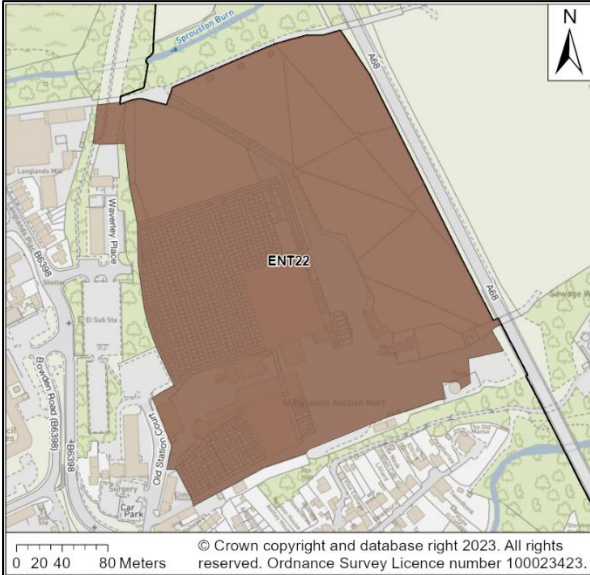
Site Ref:  
**ENT21**

Site Name:  
ENT15B - Sergeants  
Park II

Housing Market  
Central Borders

Settlement  
Newtown St Boswells

Site Capacity:  
57



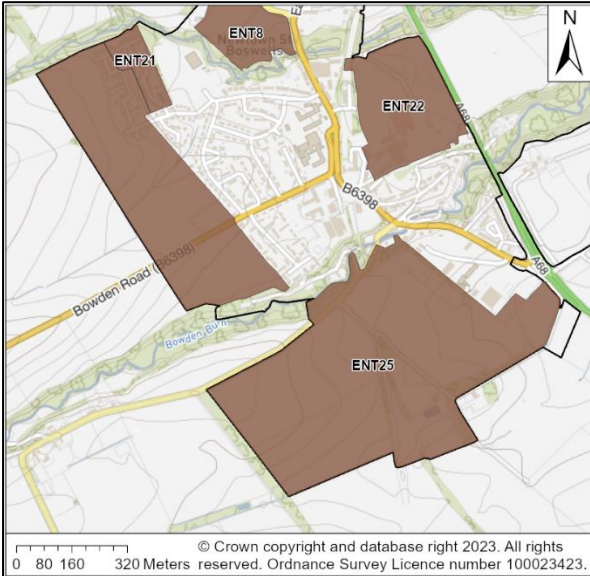
Site Ref:  
**ENT22**

Site Name:  
MNEWT001 - Auction  
Mart

Housing Market  
Central Borders

Settlement  
Newtown St Boswells

Site Capacity:  
220



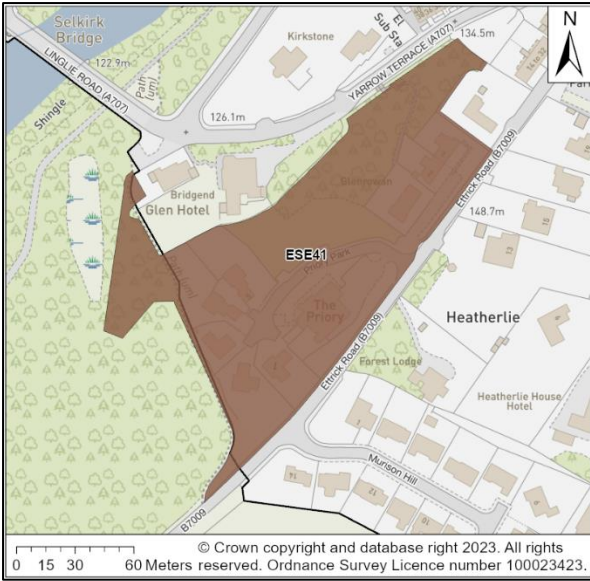
Site Ref:  
**ENT25**

Site Name:  
ANEWT005 - Newtown  
Expansion Area

Housing Market  
Central Borders

Settlement  
Newtown St Boswells

Site Capacity:  
900



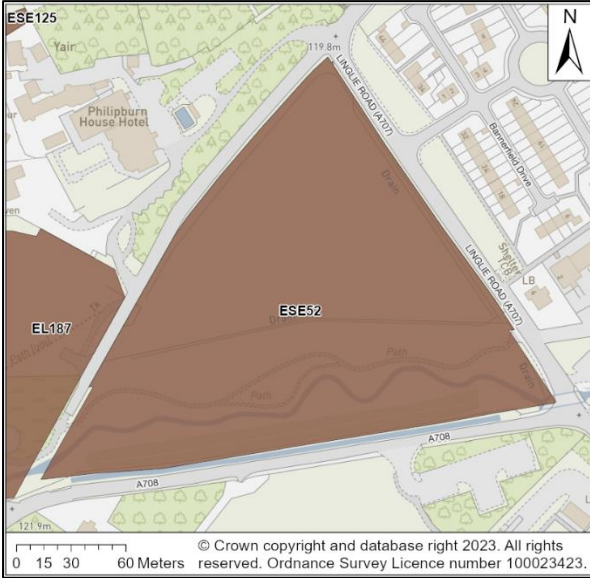
**Site Ref:**  
**ESE41**

**Site Name:**  
 The Priory, Ettrick Rd

**Housing Market**  
 Central Borders

**Settlement**  
 Selkirk

**Site Capacity:**  
 15



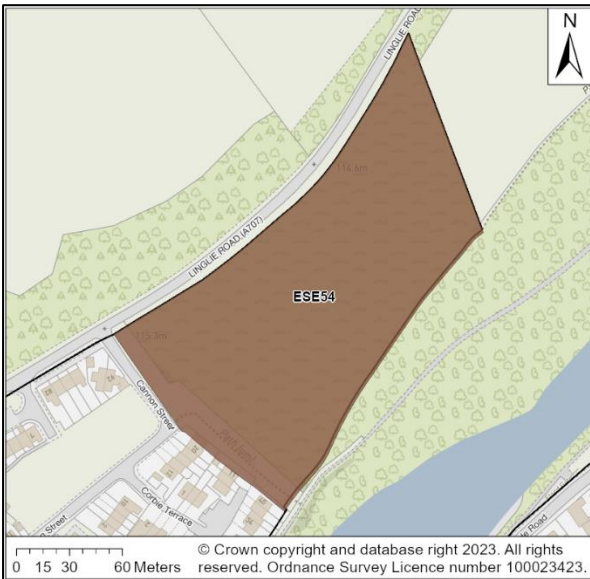
**Site Ref:**  
**ESE52**

**Site Name:**  
 ASELK033 - Angles Field

**Housing Market**  
 Central Borders

**Settlement**  
 Selkirk

**Site Capacity:**  
 30



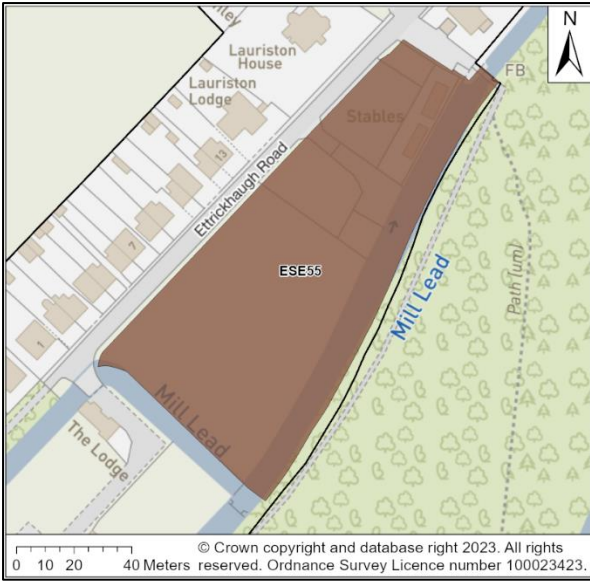
**Site Ref:**  
**ESE54**

**Site Name:**  
 ESE10B - Lingle Rd

**Housing Market**  
 Central Borders

**Settlement**  
 Selkirk

**Site Capacity:**  
 30



Site Ref:  
**ESE55**

Site Name:  
Ettrickhaugh Rd

Housing Market  
Central Borders

Settlement  
Selkirk

Site Capacity:  
6



Site Ref:  
**ESE60**

Site Name:  
RSELK001 - Forest Mill

Housing Market  
Central Borders

Settlement  
Selkirk

Site Capacity:  
30



Site Ref:  
**ESE94**

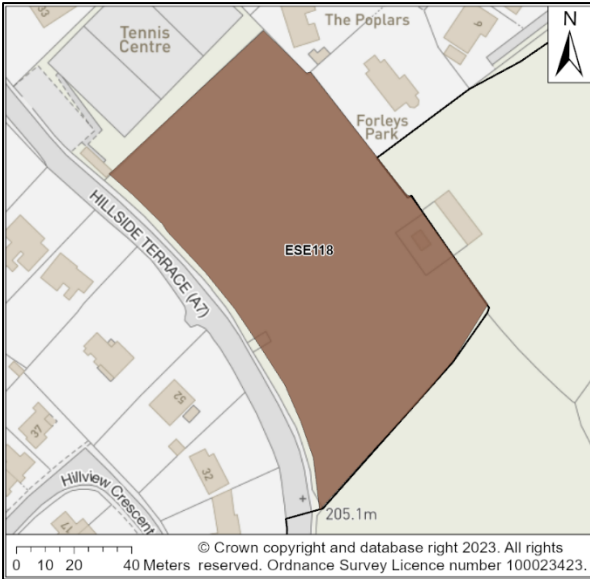
Site Name:  
Linglie Mill (Part of  
BSELK001)

Housing Market  
Central Borders

Settlement  
Selkirk

Site Capacity:  
11





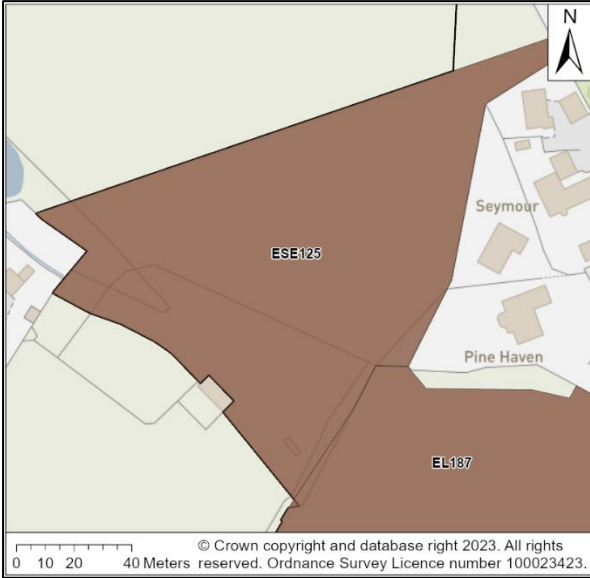
Site Ref:  
**ESE118**

Site Name:  
ESE2 - Kerr's Land

Housing Market  
Central Borders

Settlement  
Selkirk

Site Capacity:  
24



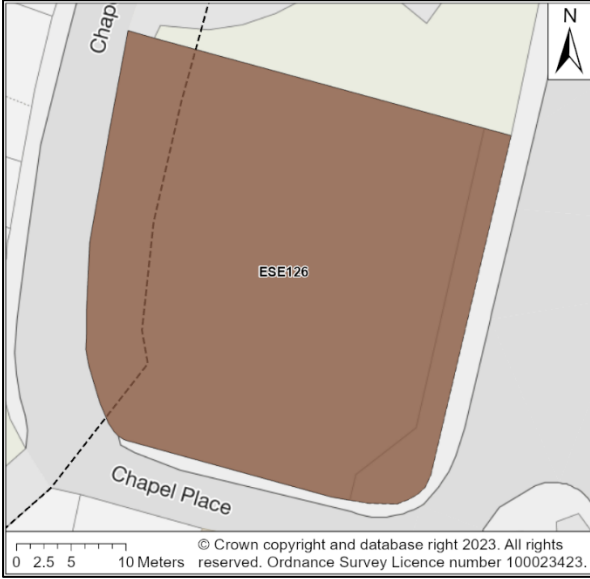
Site Ref:  
**ESE125**

Site Name:  
ASELK021 - Philiphaugh North

Housing Market  
Central Borders

Settlement  
Selkirk

Site Capacity:  
20



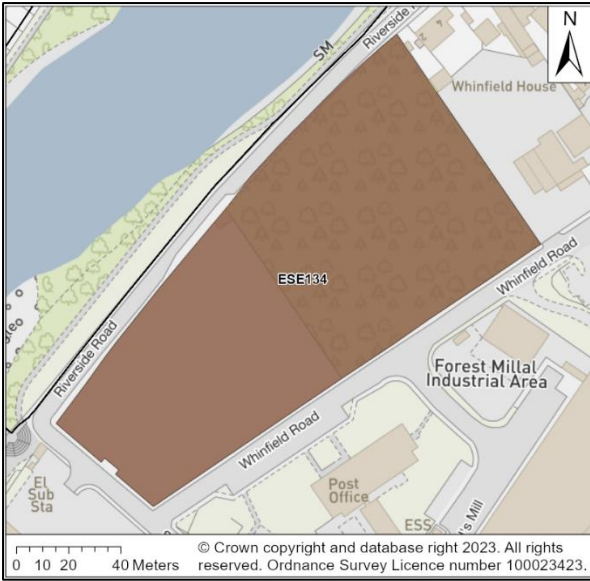
Site Ref:  
**ESE126**

Site Name:  
RSELK002 - St Marys Church

Housing Market  
Central Borders

Settlement  
Selkirk

Site Capacity:  
21



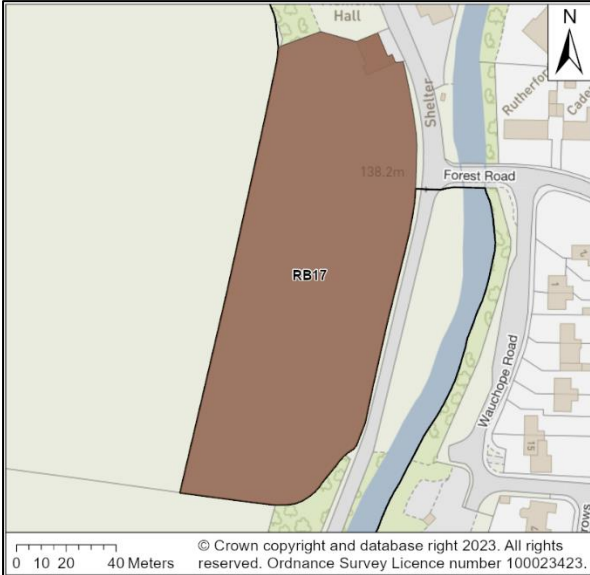
**Site Ref:**  
**ESE134**

**Site Name:**  
 MSELK002 - Heather Mill

**Housing Market**  
 Central Borders

**Settlement**  
 Selkirk

**Site Capacity:**  
 75



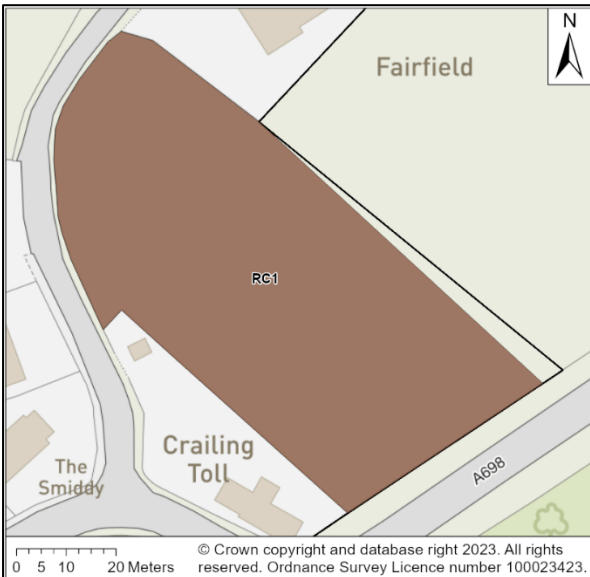
**Site Ref:**  
**RB17**

**Site Name:**  
 ABONC003 - Site opposite Memorial Hall

**Housing Market**  
 Central Borders

**Settlement**  
 Bonchester Bridge

**Site Capacity:**  
 8



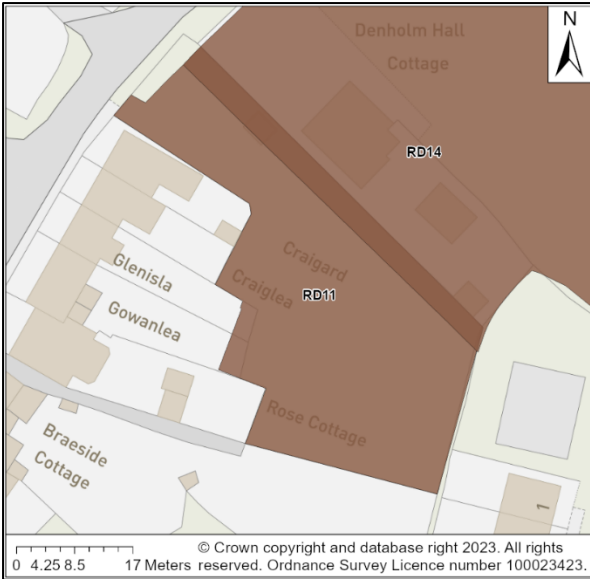
**Site Ref:**  
**RC1**

**Site Name:**  
 ACRAI001 - Crailing Toll

**Housing Market**  
 Central Borders

**Settlement**  
 Crailing

**Site Capacity:**  
 5



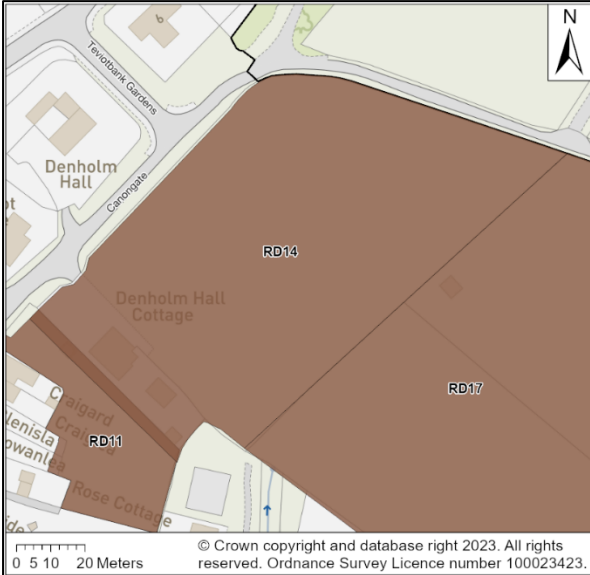
**Site Ref:**  
**RD11**

**Site Name:**  
Craigend Site,  
Canongate

**Housing Market**  
Central Borders

**Settlement**  
Denholm

**Site Capacity:**  
5



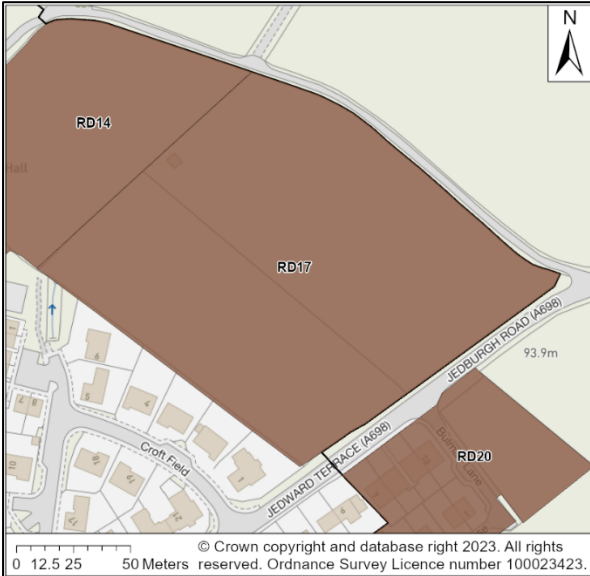
**Site Ref:**  
**RD14**

**Site Name:**  
RD4B - Denholm Hall  
Farm

**Housing Market**  
Central Borders

**Settlement**  
Denholm

**Site Capacity:**  
19




**Site Ref:**  
**RD17**

**Site Name:**  
ADENH001 - Denholm  
Hall Farm East

**Housing Market**  
Central Borders

**Settlement**  
Denholm

**Site Capacity:**  
40



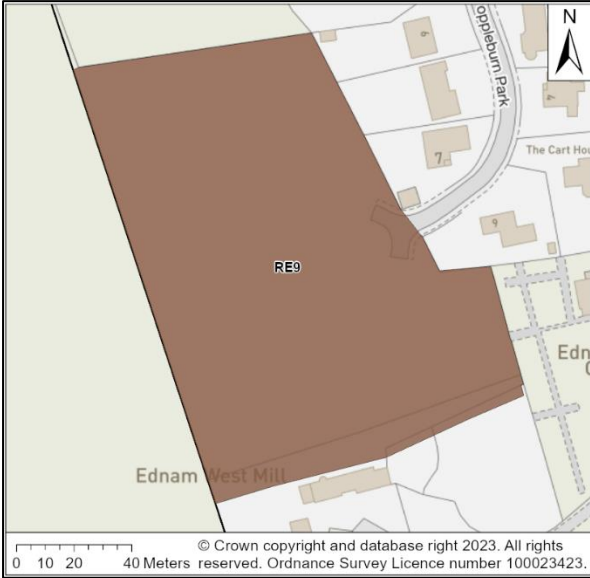
Site Ref:  
**RD20**

Site Name:  
Land To East And South  
Of Jedward Terrace

Housing Market  
Central Borders

Settlement  
Denholm

Site Capacity:  
20



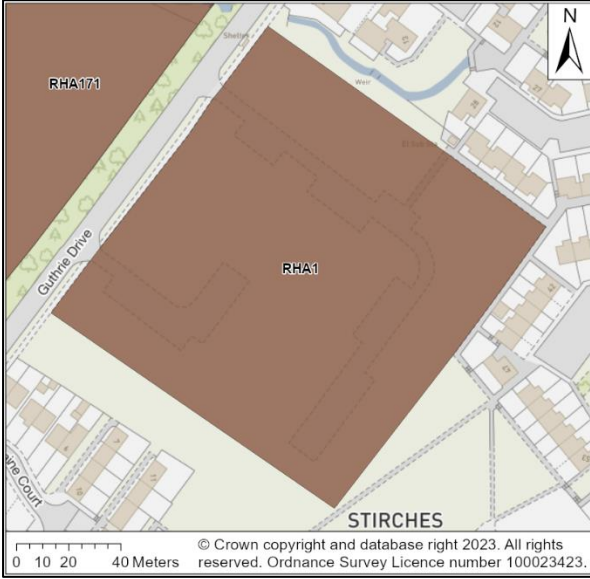
Site Ref:  
**RE9**

Site Name:  
AEDNA002 – West Mill  
(Previously known as  
RE1B)

Housing Market  
Central Borders

Settlement  
Ednam

Site Capacity:  
12



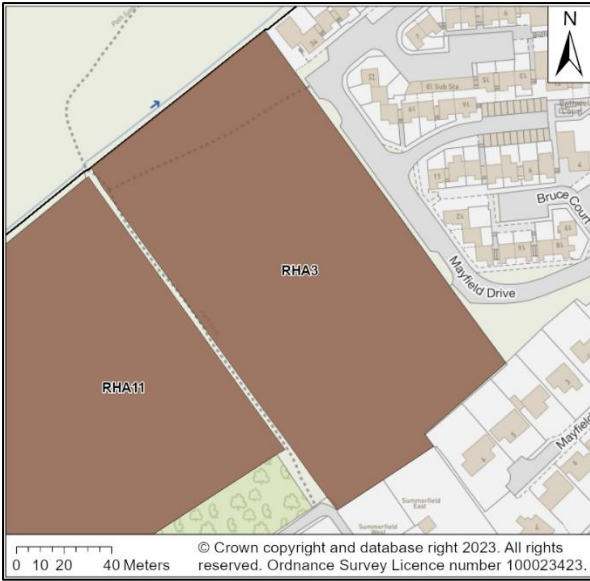
Site Ref:  
**RHA1**

Site Name:  
RHA25B - Striches 2

Housing Market  
Central Borders

Settlement  
Hawick

Site Capacity:  
40



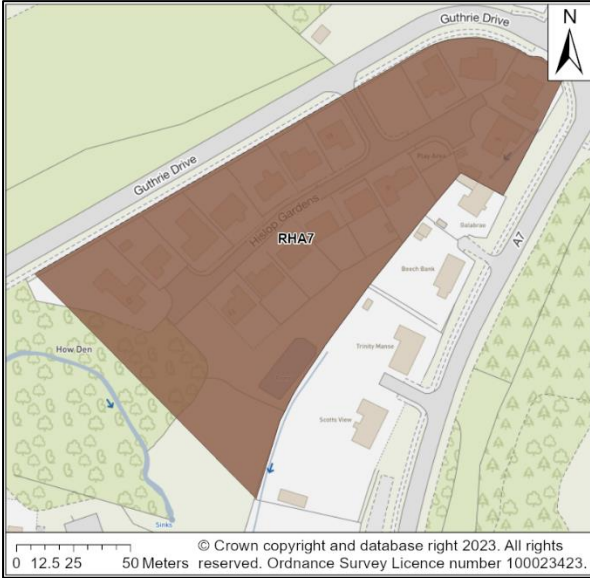
**Site Ref:**  
**RHA3**

**Site Name:**  
 RHA12B - Summerfield 1

**Housing Market**  
 Central Borders

**Settlement**  
 Hawick

**Site Capacity:**  
 40



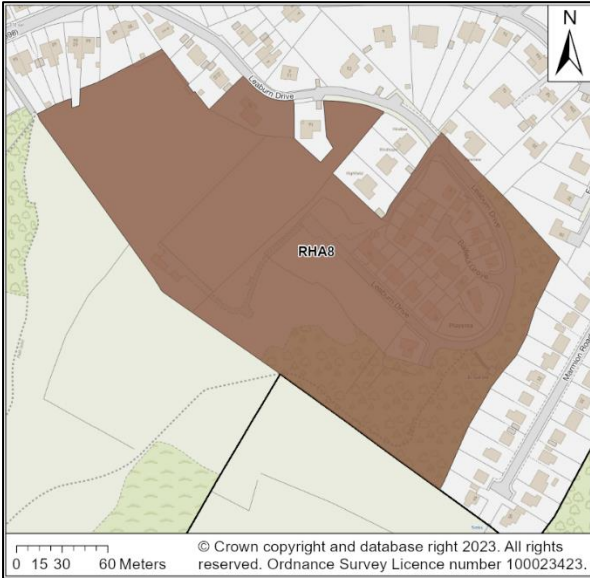
**Site Ref:**  
**RHA7**

**Site Name:**  
 Hislop Gardens

**Housing Market**  
 Central Borders

**Settlement**  
 Hawick

**Site Capacity:**  
 19



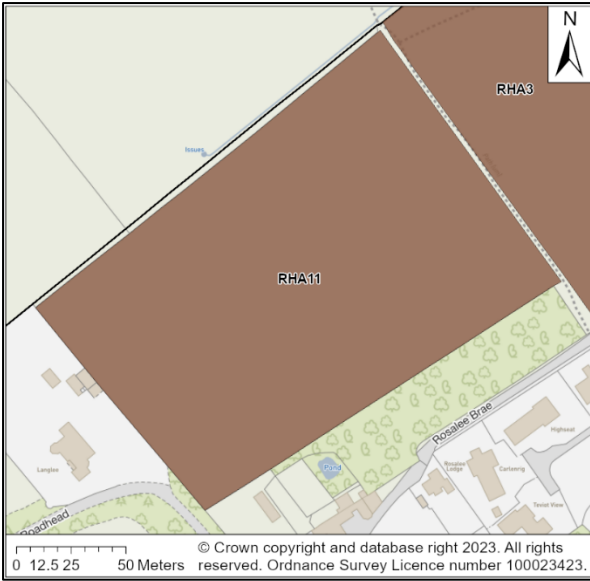
**Site Ref:**  
**RHA8**

**Site Name:**  
 Part of RHA21B -  
 Leaburn 2

**Housing Market**  
 Central Borders

**Settlement**  
 Hawick

**Site Capacity:**  
 110



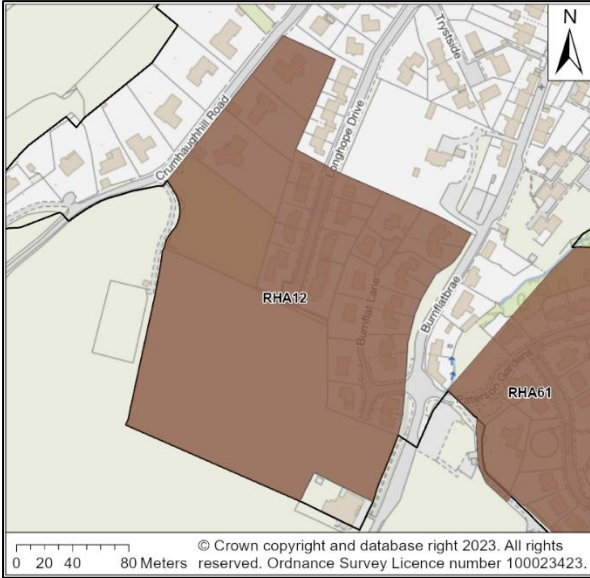
**Site Ref:**  
**RHA11**

**Site Name:**  
 RHA13B - Summerfield 2

**Housing Market**  
 Central Borders

**Settlement**  
 Hawick

**Site Capacity:**  
 60



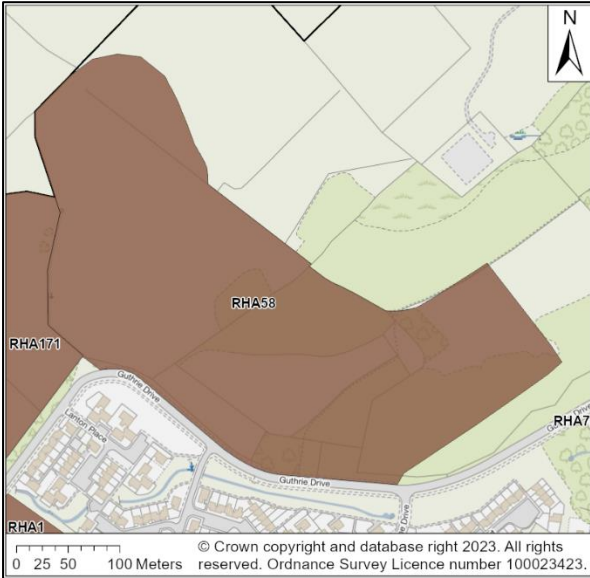
**Site Ref:**  
**RHA12**

**Site Name:**  
 RHA24A - Crumhaughill

**Housing Market**  
 Central Borders

**Settlement**  
 Hawick

**Site Capacity:**  
 49



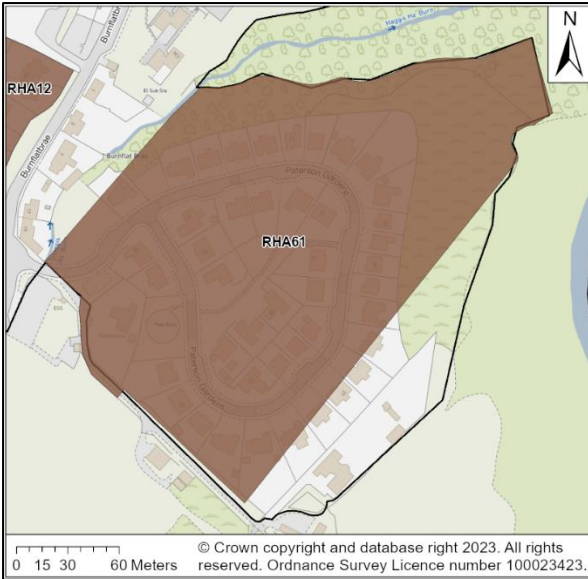
**Site Ref:**  
**RHA58**

**Site Name:**  
 AHAWI013 & RHA27B - Gala Law/Guthrie Drive

**Housing Market**  
 Central Borders

**Settlement**  
 Hawick

**Site Capacity:**  
 190



**Site Ref:**  
**RHA61**

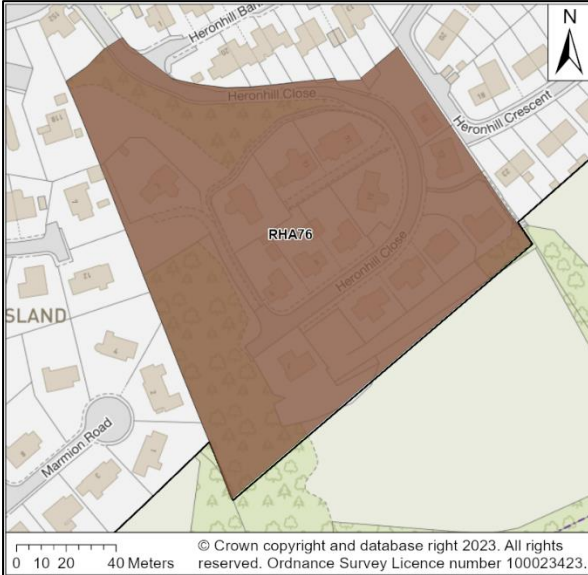
**Site Name:**  
Burnflatbrae

**Housing Market**  
Central Borders

**Settlement**  
Hawick

**Site Capacity:**  
44

© Crown copyright and database right 2023. All rights reserved. Ordnance Survey Licence number 100023423.



**Site Ref:**  
**RHA76**

**Site Name:**  
Heronhill (RHA2A in CLP)

**Housing Market**  
Central Borders

**Settlement**  
Hawick

**Site Capacity:**  
16

© Crown copyright and database right 2023. All rights reserved. Ordnance Survey Licence number 100023423.



**Site Ref:**  
**RHA161**

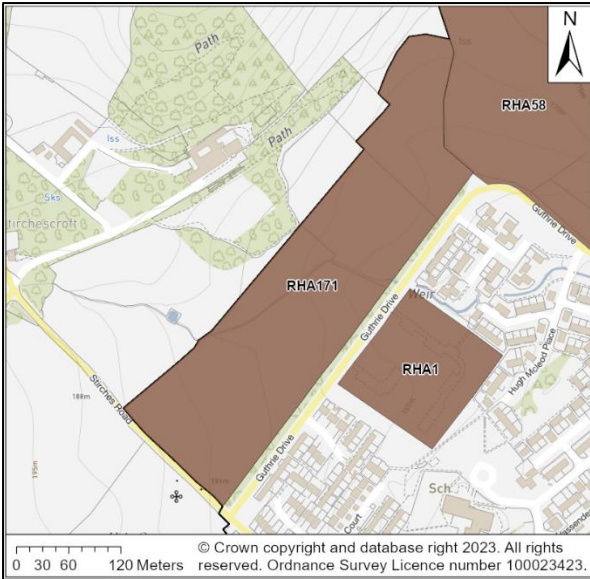
**Site Name:**  
RHAWI011 - Factory,  
Fairhurst Drive

**Housing Market**  
Central Borders

**Settlement**  
Hawick

**Site Capacity:**  
10

© Crown copyright and database right 2023. All rights reserved. Ordnance Survey Licence number 100023423.



Site Ref:  
**RHA171**

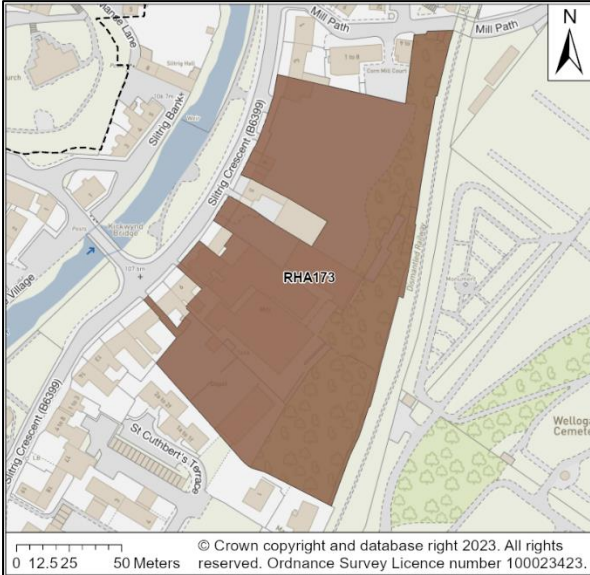
Site Name:  
AHAWI006 - Guthrie Road

Housing Market  
Central Borders

Settlement  
Hawick

Site Capacity:  
100

© Crown copyright and database right 2023. All rights reserved. Ordnance Survey Licence number 100023423.



Site Ref:  
**RHA173**

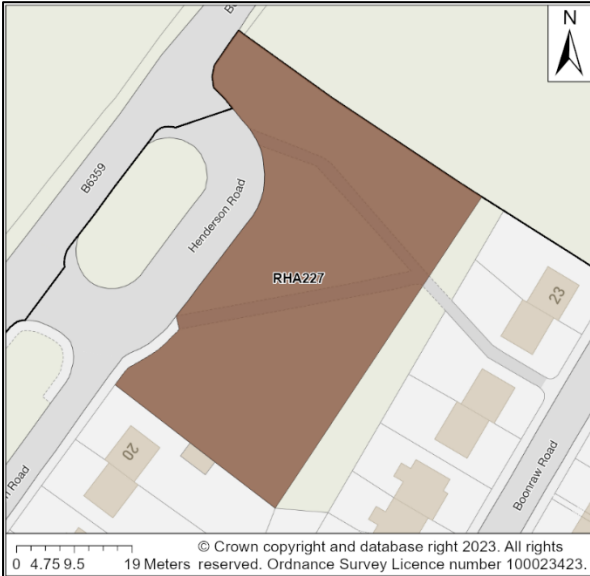
Site Name:  
RHAWI001 - Slitrig Crescent

Housing Market  
Central Borders

Settlement  
Hawick

Site Capacity:  
70

© Crown copyright and database right 2023. All rights reserved. Ordnance Survey Licence number 100023423.



Site Ref:  
**RHA227**

Site Name:  
AHAWI026 - Henderson Road

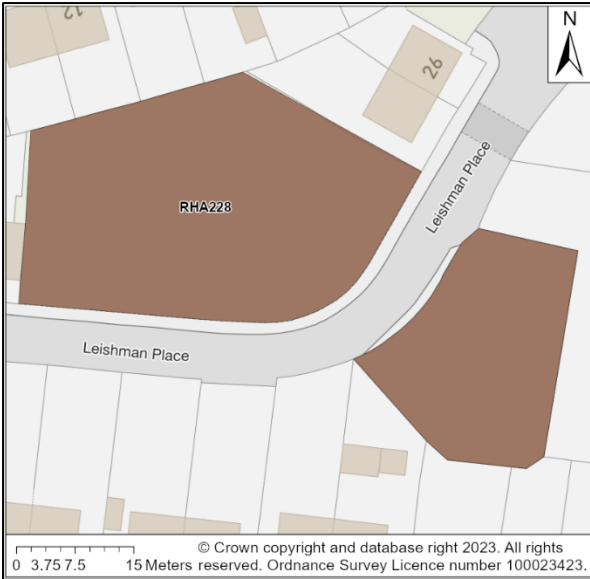
Housing Market  
Central Borders

Settlement  
Hawick

Site Capacity:  
6

© Crown copyright and database right 2023. All rights reserved. Ordnance Survey Licence number 100023423.





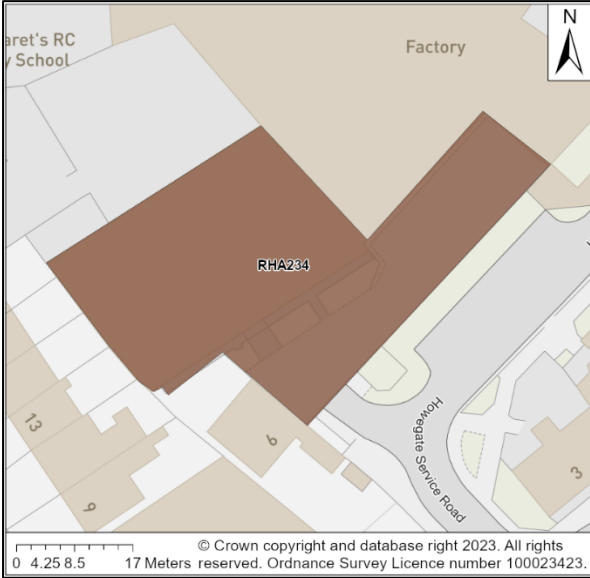
Site Ref:  
**RHA228**

Site Name:  
AHAWI025 - Leishman Place

Housing Market  
Central Borders

Settlement  
Hawick

Site Capacity:  
5



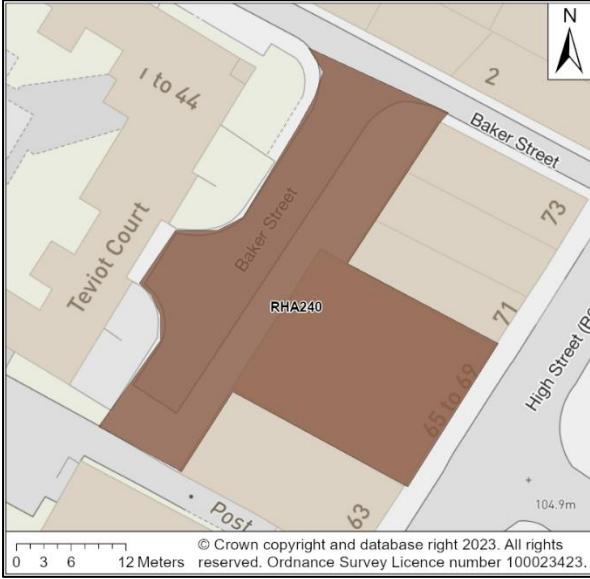
Site Ref:  
**RHA234**

Site Name:  
Factory, 7-11 Buccleuch Street

Housing Market  
Central Borders

Settlement  
Hawick

Site Capacity:  
10



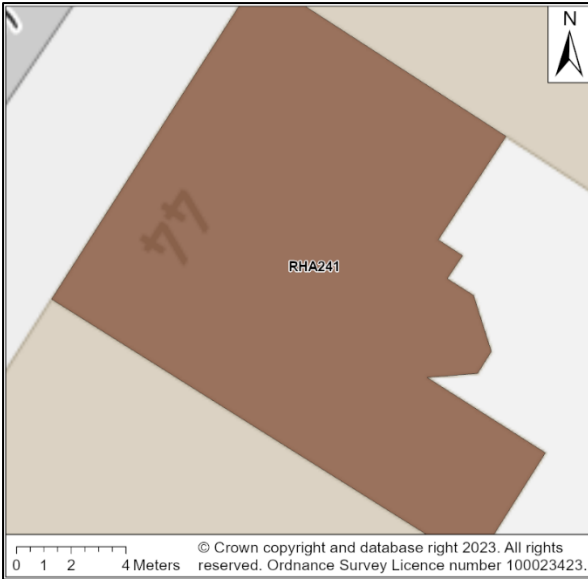
Site Ref:  
**RHA240**

Site Name:  
2nd And 3rd Floors  
Above 65-69 High Street

Housing Market  
Central Borders

Settlement  
Hawick

Site Capacity:  
6



Site Ref:  
**RHA241**

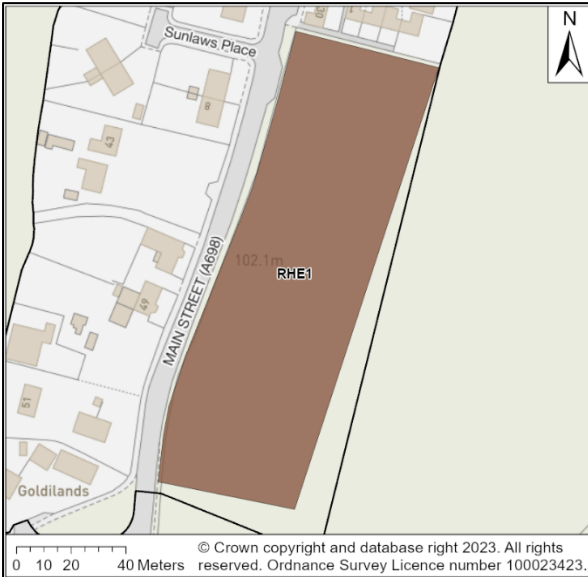
Site Name:  
Scottish Borders Council  
Offices

Housing Market  
Central Borders

Settlement  
Hawick

Site Capacity:  
7

© Crown copyright and database right 2023. All rights reserved. Ordnance Survey Licence number 100023423.



Site Ref:  
**RHE1**

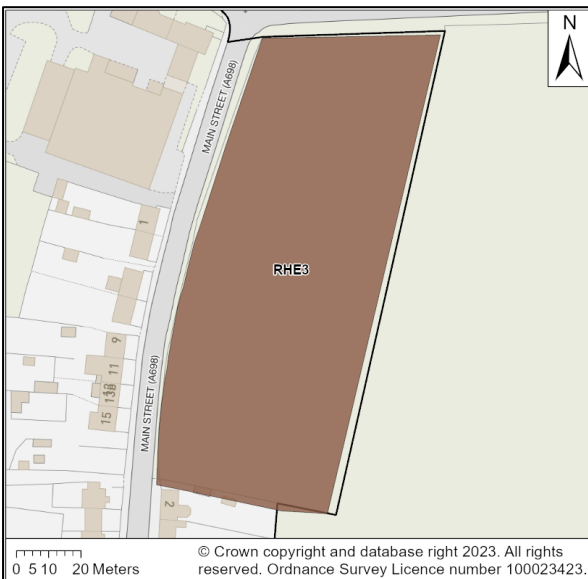
Site Name:  
RHE3B - Ladyrig

Housing Market  
Central Borders

Settlement  
Heiton

Site Capacity:  
20

© Crown copyright and database right 2023. All rights reserved. Ordnance Survey Licence number 100023423.



Site Ref:  
**RHE3**

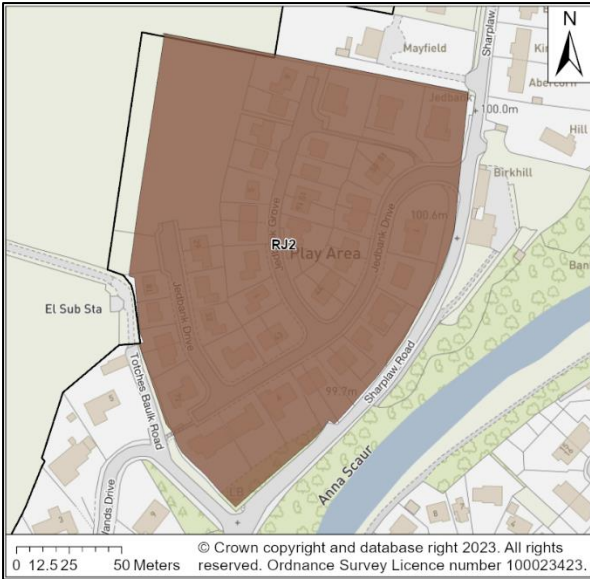
Site Name:  
RHE2B - Heiton Mains

Housing Market  
Central Borders

Settlement  
Heiton

Site Capacity:  
15

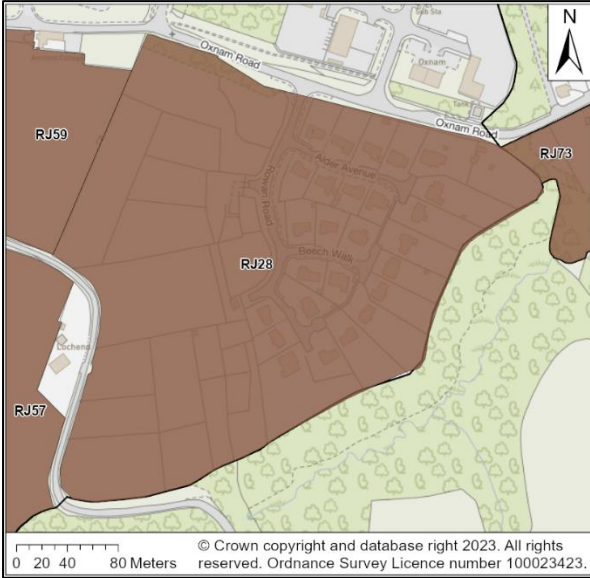
© Crown copyright and database right 2023. All rights reserved. Ordnance Survey Licence number 100023423.



**Site Ref:**  
**RJ2**  
**Site Name:**  
 Sharplaw Road

**Housing Market**  
 Central Borders  
**Settlement**  
 Jedburgh  
**Site Capacity:**  
 60

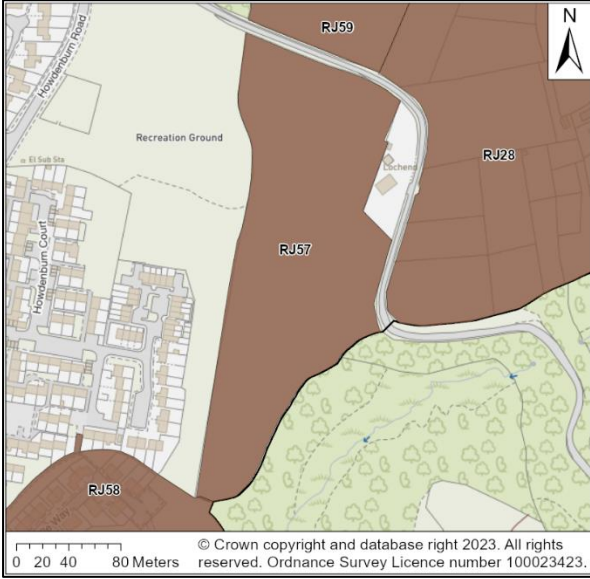
© Crown copyright and database right 2023. All rights reserved. Ordnance Survey Licence number 100023423.



**Site Ref:**  
**RJ28**  
**Site Name:**  
 RJ14B - Oxnam Road

**Housing Market**  
 Central Borders  
**Settlement**  
 Jedburgh  
**Site Capacity:**  
 68

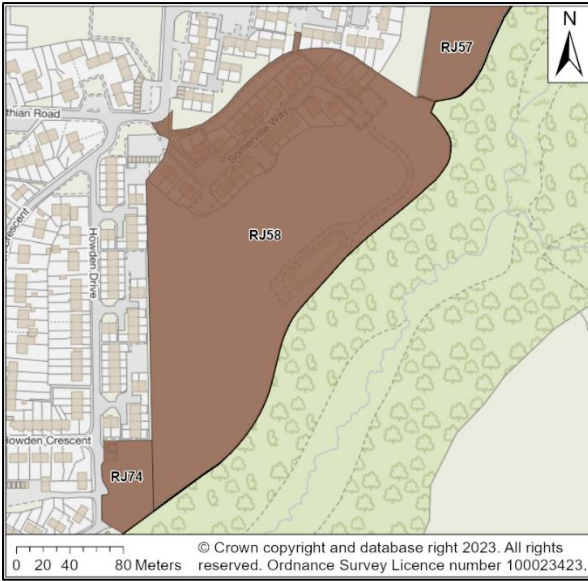
© Crown copyright and database right 2023. All rights reserved. Ordnance Survey Licence number 100023423.



**Site Ref:**  
**RJ57**  
**Site Name:**  
 RJ2B - Lochend

**Housing Market**  
 Central Borders  
**Settlement**  
 Jedburgh  
**Site Capacity:**  
 43

© Crown copyright and database right 2023. All rights reserved. Ordnance Survey Licence number 100023423.



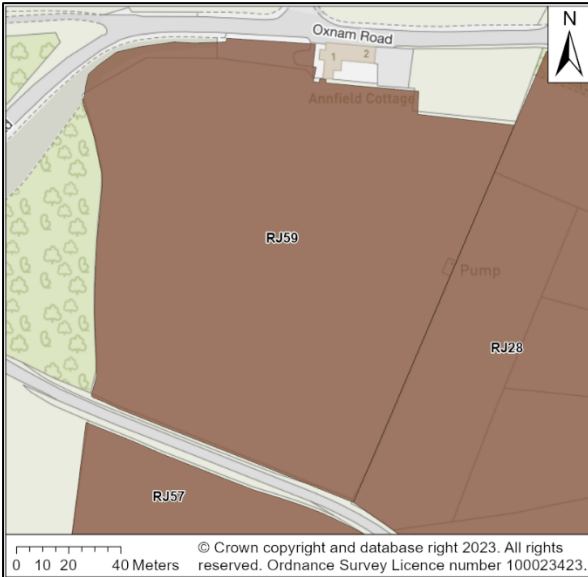
**Site Ref:**  
**RJ58**

**Site Name:**  
 RJ30B - Howden Drive

**Housing Market**  
 Central Borders

**Settlement**  
 Jedburgh

**Site Capacity:**  
 80



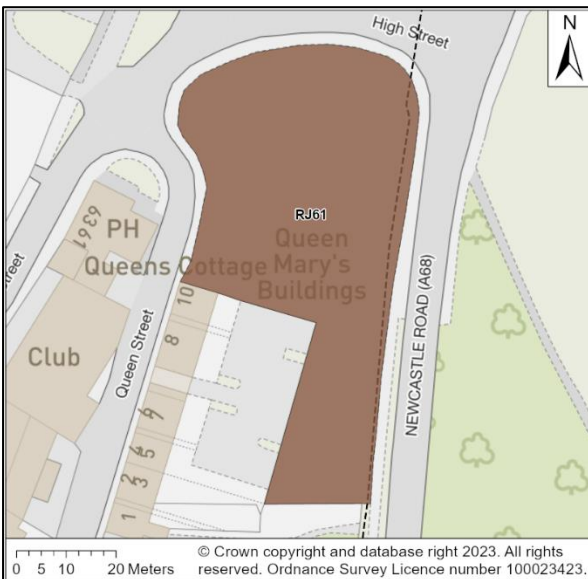
**Site Ref:**  
**RJ59**

**Site Name:**  
 RJ7B - Annefield

**Housing Market**  
 Central Borders

**Settlement**  
 Jedburgh

**Site Capacity:**  
 40



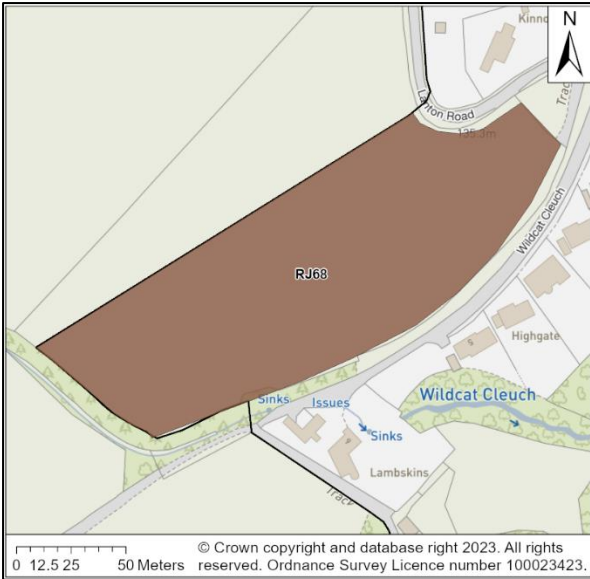
**Site Ref:**  
**RJ61**

**Site Name:**  
 AJEDB010 – Queen Mary Building (Former site code zRO2)

**Housing Market**  
 Central Borders

**Settlement**  
 Jedburgh

**Site Capacity:**  
 25



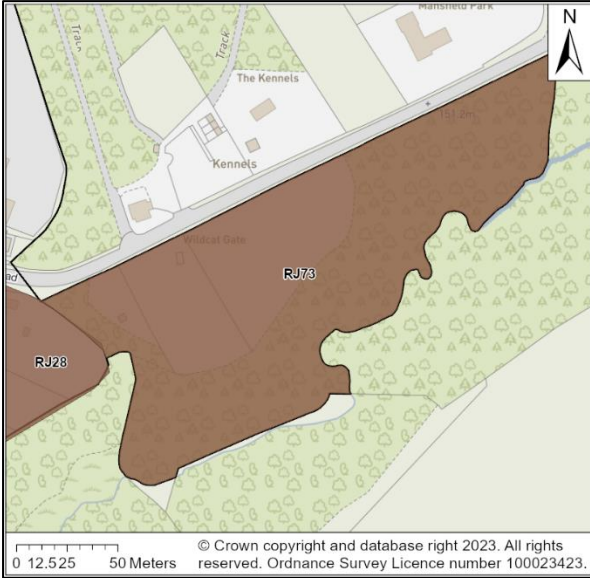
**Site Ref:**  
**RJ68**

**Site Name:**  
 RJ27D - Wildcat Cleuch

**Housing Market**  
 Central Borders

**Settlement**  
 Jedburgh

**Site Capacity:**  
 6



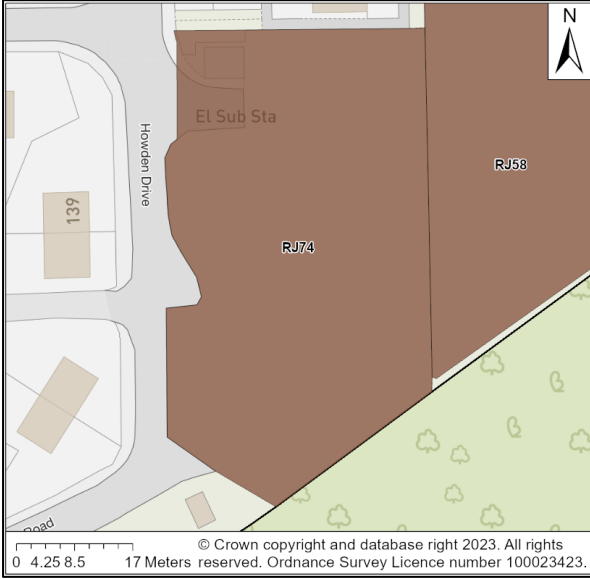
**Site Ref:**  
**RJ73**

**Site Name:**  
 AJEDB005 - Wildcat Gate South

**Housing Market**  
 Central Borders

**Settlement**  
 Jedburgh

**Site Capacity:**  
 20



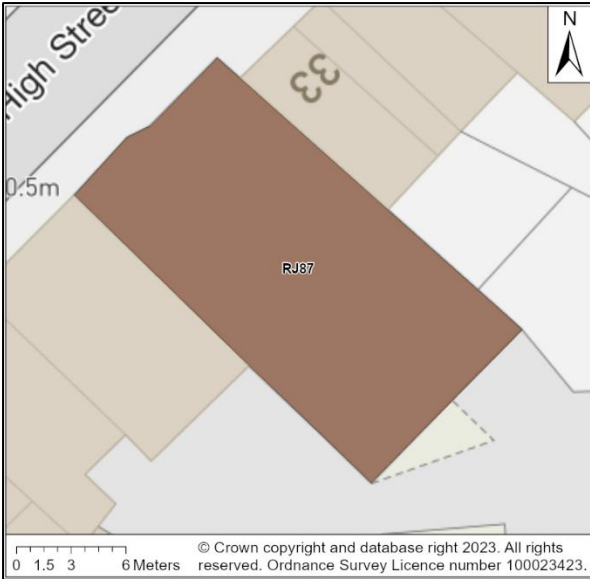
**Site Ref:**  
**RJ74**

**Site Name:**  
 AJEDB012 - Howden Drive South

**Housing Market**  
 Central Borders

**Settlement**  
 Jedburgh

**Site Capacity:**  
 5



Site Ref:  
**RJ87**

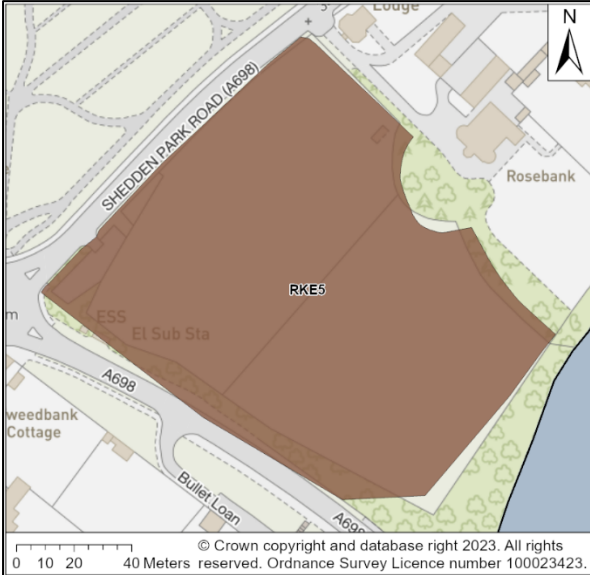
Site Name:  
Land East of 25-27 High Street

Housing Market  
Central Borders

Settlement  
Jedburgh

Site Capacity:  
7

© Crown copyright and database right 2023. All rights reserved. Ordnance Survey Licence number 100023423.



Site Ref:  
**RKE5**

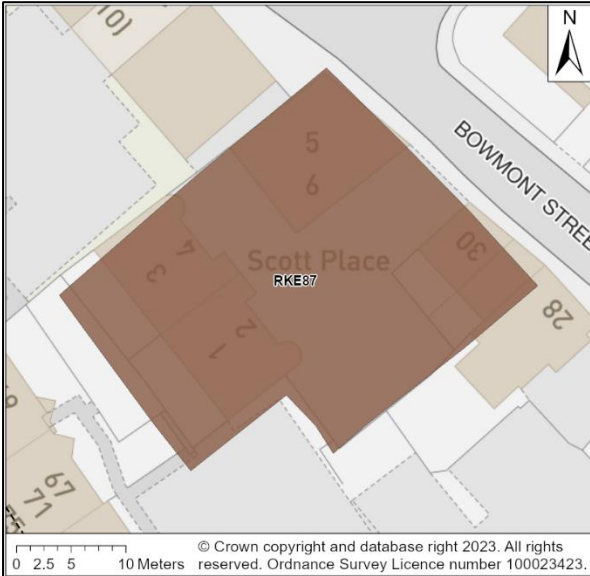
Site Name:  
RKE12B - Rosebank 2

Housing Market  
Central Borders

Settlement  
Kelso

Site Capacity:  
20

© Crown copyright and database right 2023. All rights reserved. Ordnance Survey Licence number 100023423.



Site Ref:  
**RKE87**

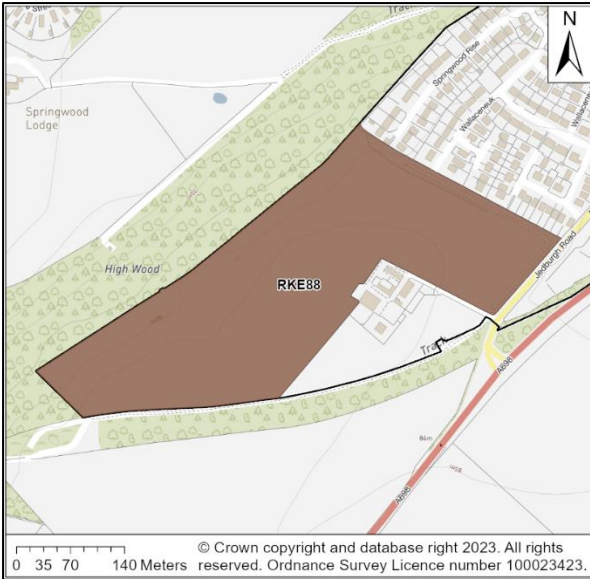
Site Name:  
30 Bowmont Street

Housing Market  
Central Borders

Settlement  
Kelso

Site Capacity:  
7

© Crown copyright and database right 2023. All rights reserved. Ordnance Survey Licence number 100023423.



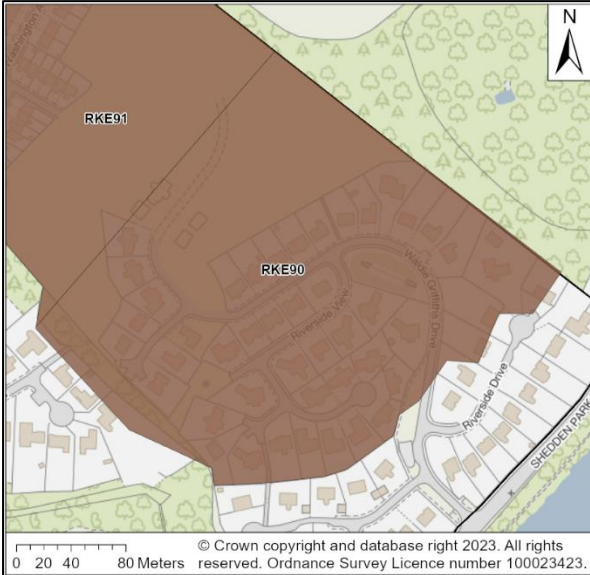
**Site Ref:**  
**RKE88**

**Site Name:**  
RKE15F & AKELS008 -  
Wallacenick 2 & 3

**Housing Market**  
Central Borders

**Settlement**  
Kelso

**Site Capacity:**  
300



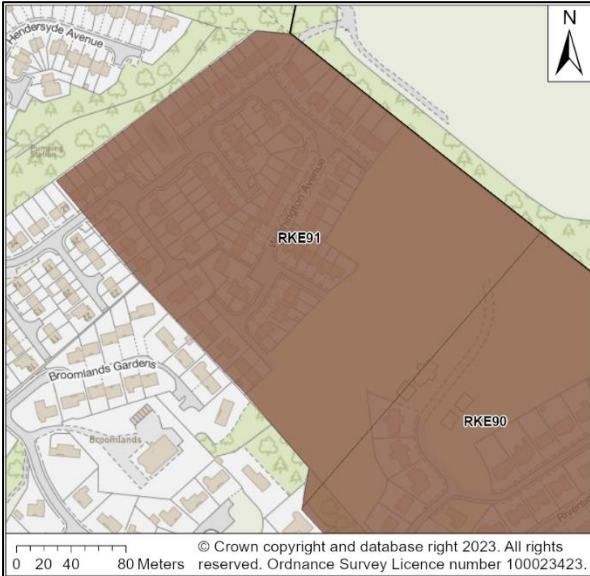
**Site Ref:**  
**RKE90**

**Site Name:**  
Part of RKE1B -  
Broomlands East

**Housing Market**  
Central Borders

**Settlement**  
Kelso

**Site Capacity:**  
57



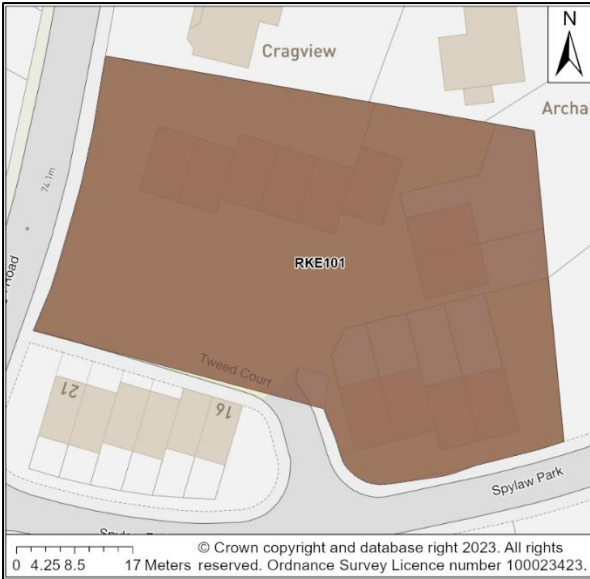
**Site Ref:**  
**RKE91**

**Site Name:**  
AKELS009 –  
Broomlands North  
(Previous site code)

**Housing Market**  
Central Borders

**Settlement**  
Kelso

**Site Capacity:**  
109



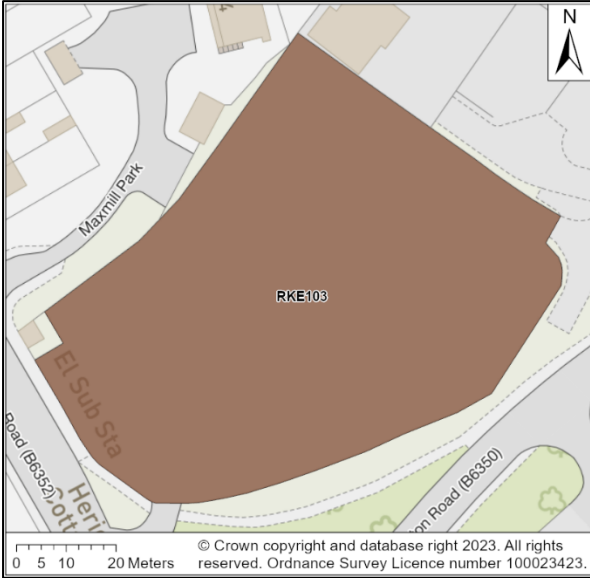
Site Ref:  
**RKE101**

Site Name:  
AKELS025 - Tweed Court

Housing Market  
Central Borders

Settlement  
Kelso

Site Capacity:  
15



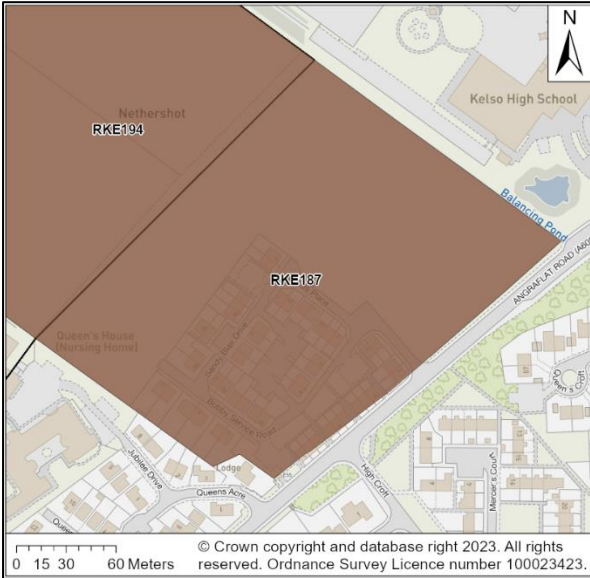
Site Ref:  
**RKE103**

Site Name:  
RKELS001 - Former Foundry

Housing Market  
Central Borders

Settlement  
Kelso

Site Capacity:  
12



Site Ref:  
**RKE187**

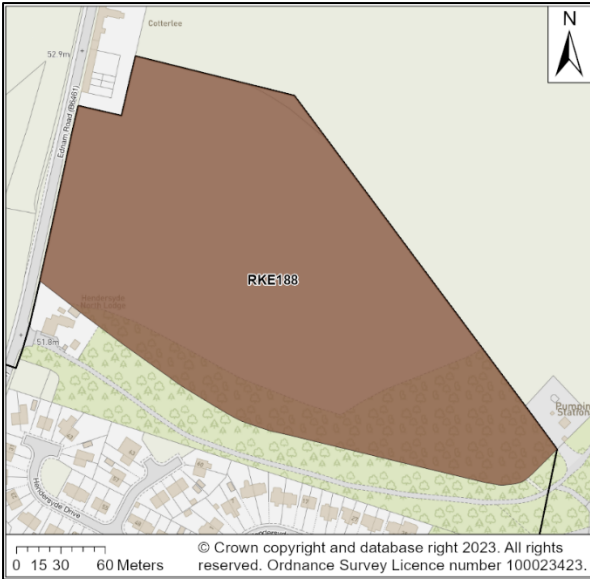
Site Name:  
AKELS021 - Nethershot (Phase 1)

Housing Market  
Central Borders

Settlement  
Kelso

Site Capacity:  
100





**Site Ref:**  
**RKE188**

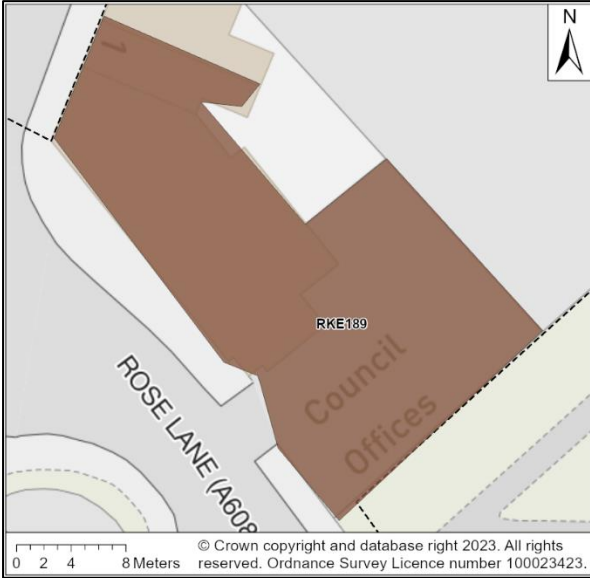
**Site Name:**  
AKELS022 - Hendersyde  
(Phase 1)

**Housing Market**  
Central Borders

**Settlement**  
Kelso

**Site Capacity:**  
120

© Crown copyright and database right 2023. All rights reserved. Ordnance Survey Licence number 100023423.



**Site Ref:**  
**RKE189**

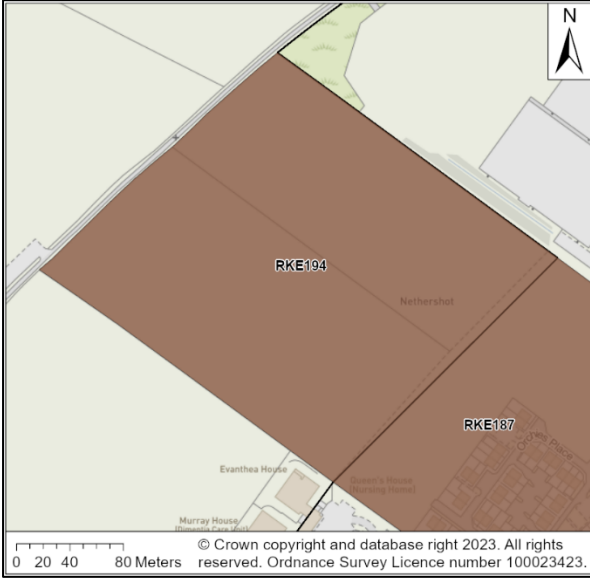
**Site Name:**  
Scottish Borders Council  
Offices

**Housing Market**  
Central Borders

**Settlement**  
Kelso

**Site Capacity:**  
5

© Crown copyright and database right 2023. All rights reserved. Ordnance Survey Licence number 100023423.



**Site Ref:**  
**RKE194**

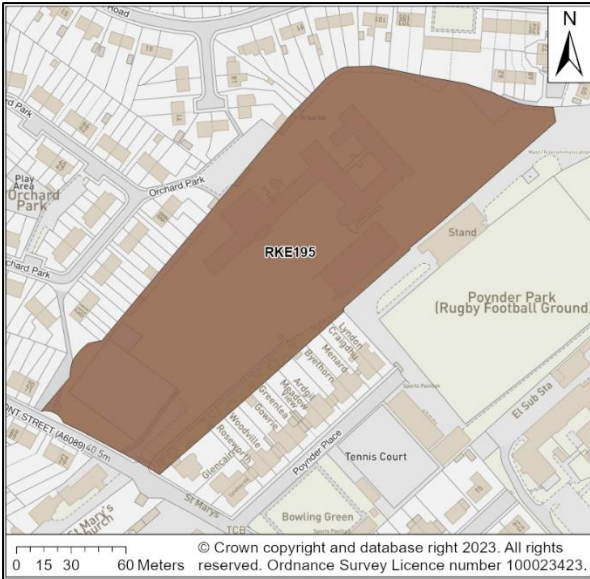
**Site Name:**  
AKELS026 - Nethershot  
(Phase 2)

**Housing Market**  
Central Borders

**Settlement**  
Kelso

**Site Capacity:**  
100

© Crown copyright and database right 2023. All rights reserved. Ordnance Survey Licence number 100023423.



**Site Ref:**  
**RKE195**

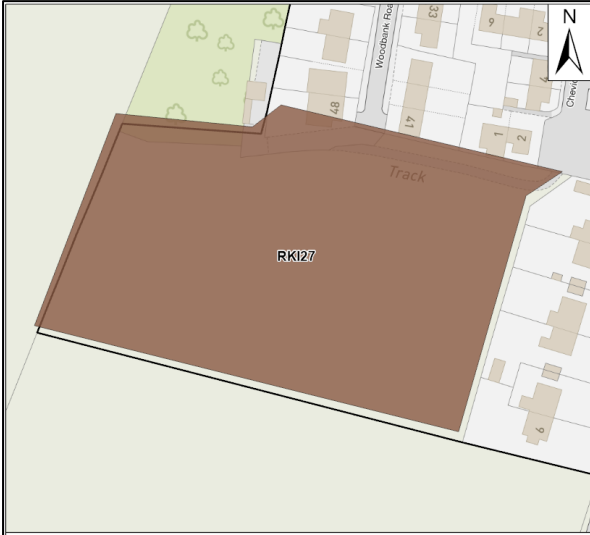
**Site Name:**  
RKELS002 - Former  
Kelso High School

**Housing Market**  
Central Borders

**Settlement**  
Kelso

**Site Capacity:**  
81

© Crown copyright and database right 2023. All rights reserved. Ordnance Survey Licence number 100023423.



**Site Ref:**  
**RKI27**

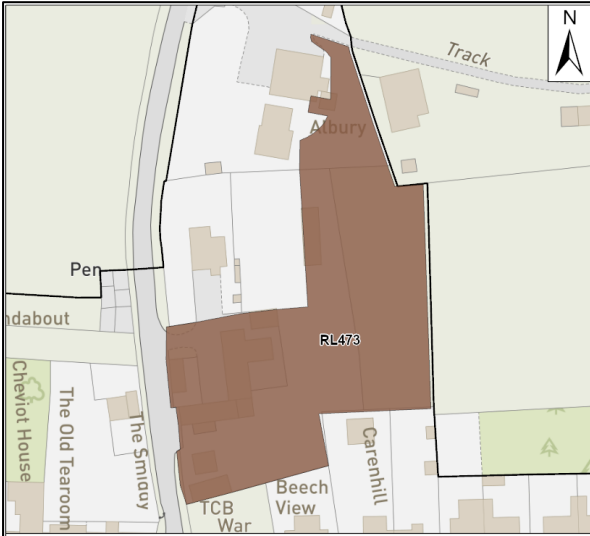
**Site Name:**  
RY4B - Morebattle Road

**Housing Market**  
Central Borders

**Settlement**  
Yetholm

**Site Capacity:**  
18

© Crown copyright and database right 2023. All rights reserved. Ordnance Survey Licence number 100023423.



**Site Ref:**  
**RL473**

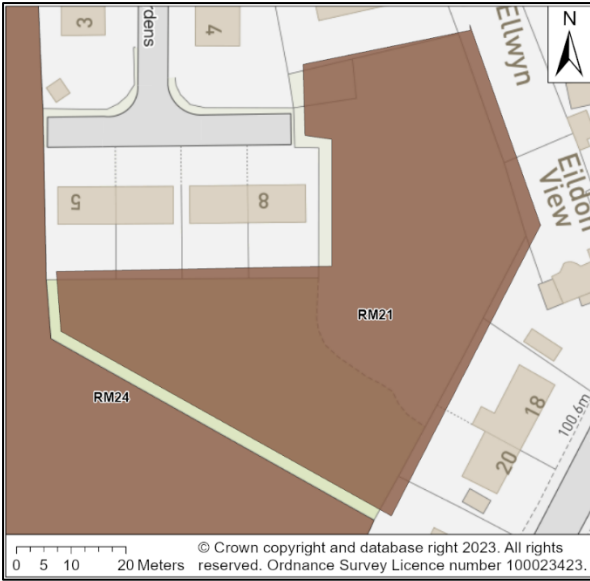
**Site Name:**  
RC2B - Roundabout  
Farm

**Housing Market**  
Central Borders

**Settlement**  
Chesters

**Site Capacity:**  
5

© Crown copyright and database right 2023. All rights reserved. Ordnance Survey Licence number 100023423.



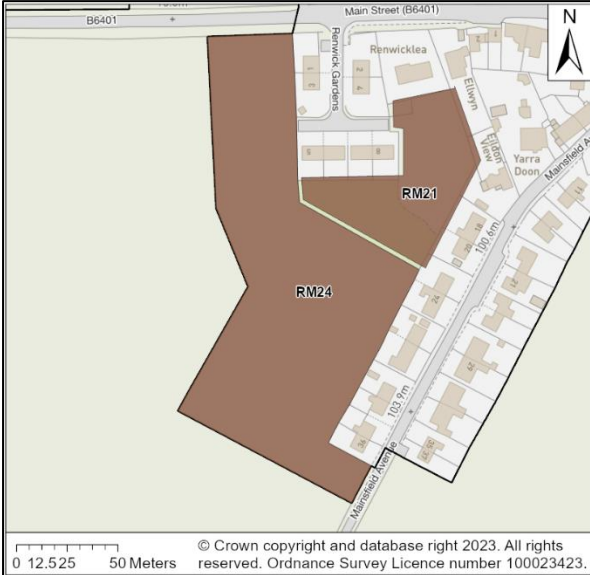
**Site Ref:**  
**RM21**

**Site Name:**  
RMO6B - Renwick Gardens

**Housing Market**  
Central Borders

**Settlement**  
Morebattle

**Site Capacity:**  
9



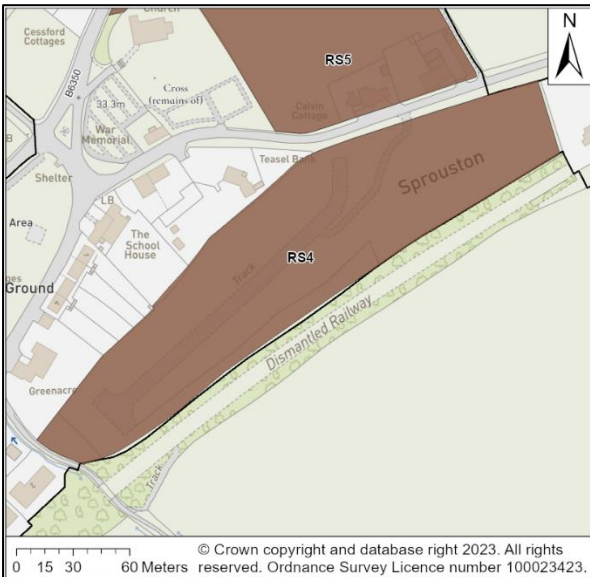
**Site Ref:**  
**RM24**

**Site Name:**  
AMORE001 - West Renwick Gardens

**Housing Market**  
Central Borders

**Settlement**  
Morebattle

**Site Capacity:**  
20



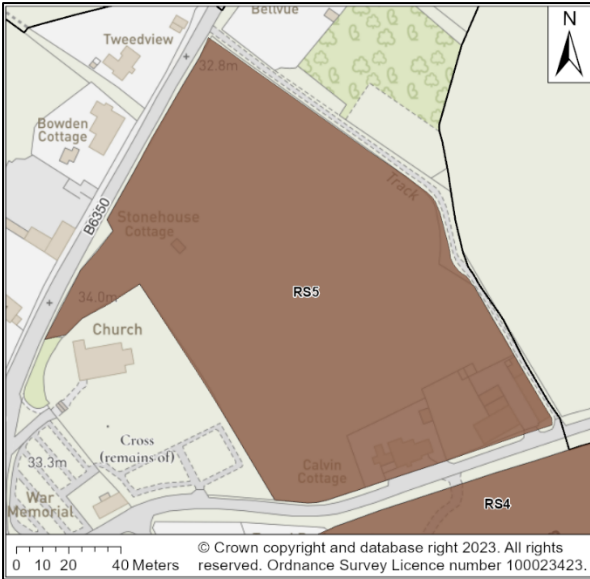
**Site Ref:**  
**RS4**

**Site Name:**  
RSP3B - Teasel Bank

**Housing Market**  
Central Borders

**Settlement**  
Sprouston

**Site Capacity:**  
18



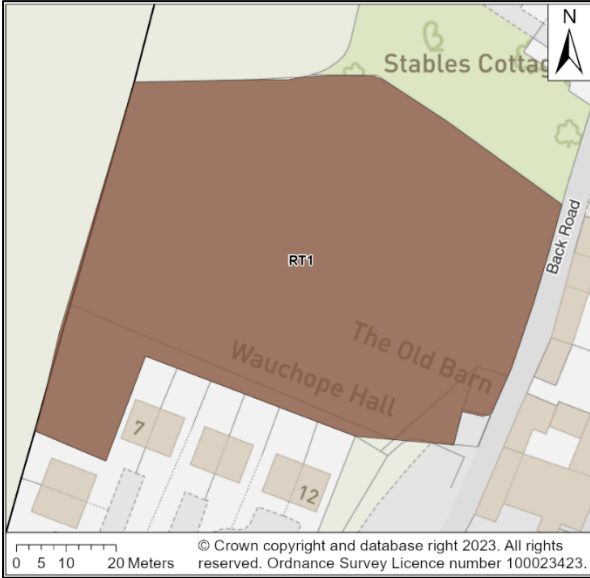
**Site Ref:**  
**RS5**

**Site Name:**  
 RSP2B - Church Field

**Housing Market**  
 Central Borders

**Settlement**  
 Sprouston

**Site Capacity:**  
 18



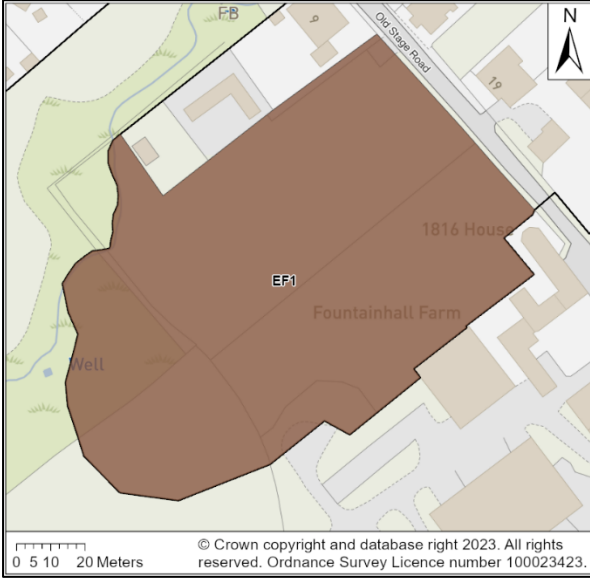
**Site Ref:**  
**RT1**

**Site Name:**  
 RY1B - Deanfield Court

**Housing Market**  
 Central Borders

**Settlement**  
 Yetholm

**Site Capacity:**  
 7



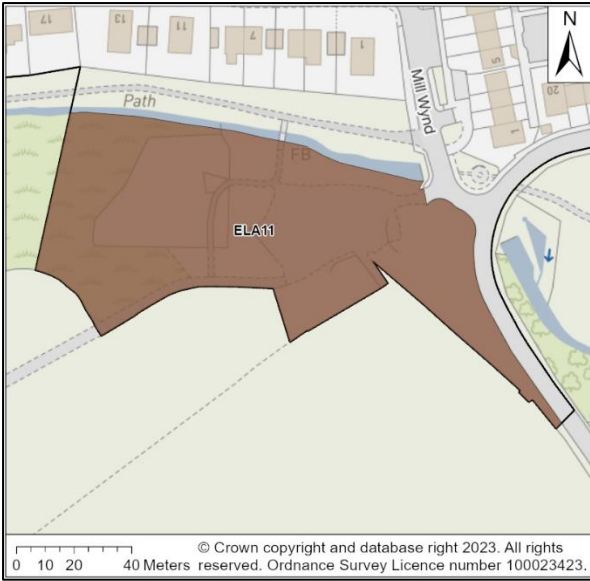
**Site Ref:**  
**EF1**

**Site Name:**  
 AFOUN005 - South Fountainhall

**Housing Market**  
 Northern

**Settlement**  
 Fountainhall

**Site Capacity:**  
 6



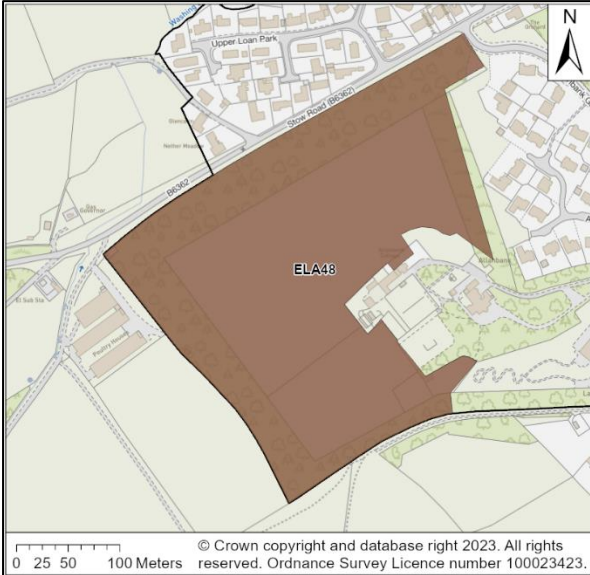
**Site Ref:**  
**ELA11**

**Site Name:**  
RLAUD002 - Burnmill

**Housing Market**  
Northern

**Settlement**  
Lauder

**Site Capacity:**  
5



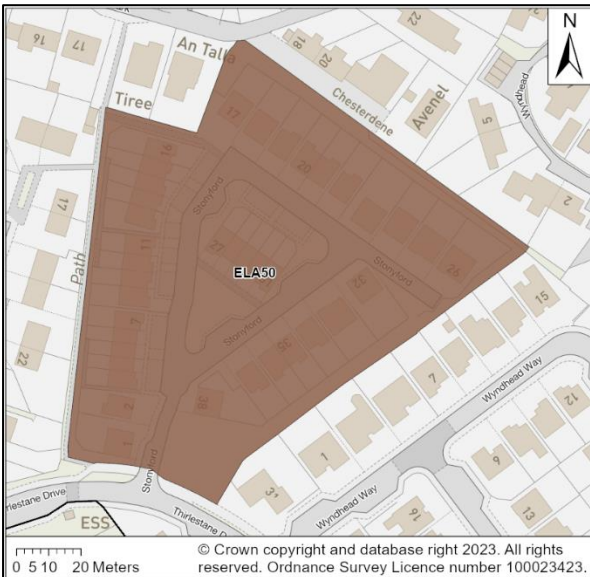
**Site Ref:**  
**ELA48**

**Site Name:**  
ALAUD001 - West Allanbank

**Housing Market**  
Northern

**Settlement**  
Lauder

**Site Capacity:**  
100



**Site Ref:**  
**ELA50**

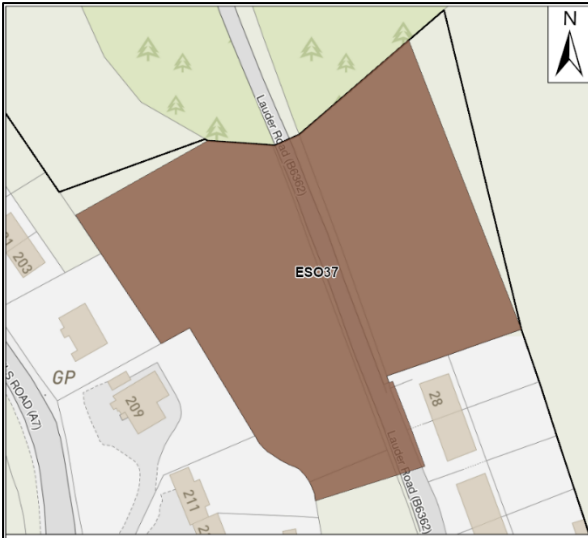
**Site Name:**  
ELA12B - Wynhead II

**Housing Market**  
Northern

**Settlement**  
Lauder

**Site Capacity:**  
38





Site Ref:  
**ESO37**

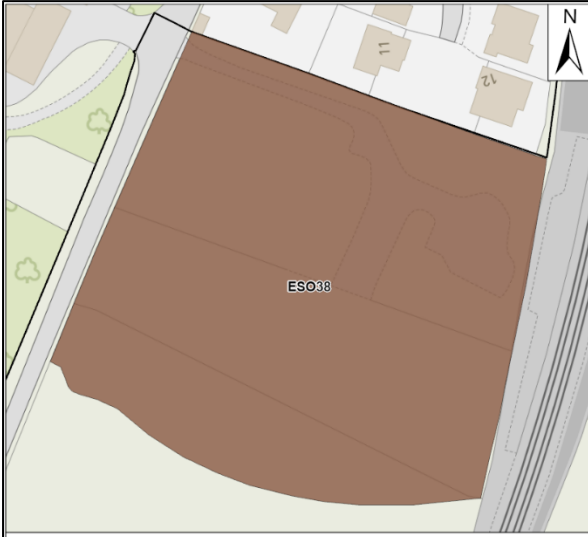
Site Name:  
Land North Of 28  
Lauder Road

Housing Market  
Northern

Settlement  
Stow

Site Capacity:  
6

0 5 10 20 Meters © Crown copyright and database right 2023. All rights reserved. Ordnance Survey Licence number 100023423.



Site Ref:  
**ESO38**

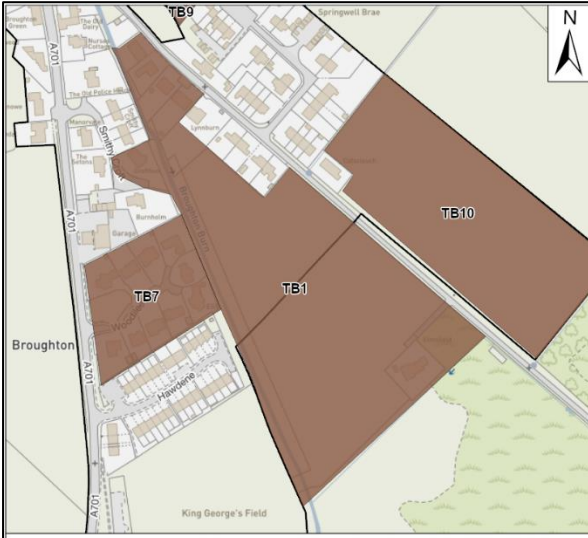
Site Name:  
ASTOW027 - Stagehall II

Housing Market  
Northern

Settlement  
Stow

Site Capacity:  
12

0 5 10 20 Meters © Crown copyright and database right 2023. All rights reserved. Ordnance Survey Licence number 100023423.



Site Ref:  
**TB1**

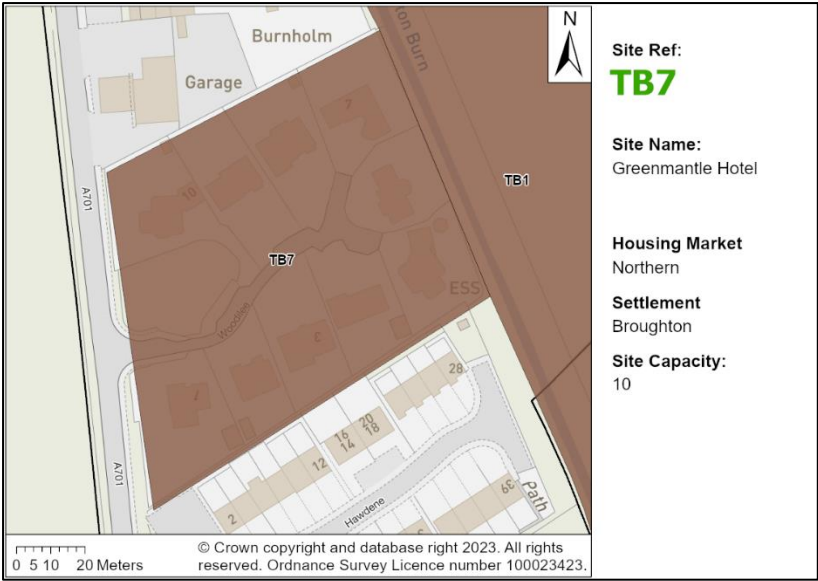
Site Name:  
Broughton Green

Housing Market  
Northern

Settlement  
Broughton

Site Capacity:  
31

0 20 40 80 Meters © Crown copyright and database right 2023. All rights reserved. Ordnance Survey Licence number 100023423.



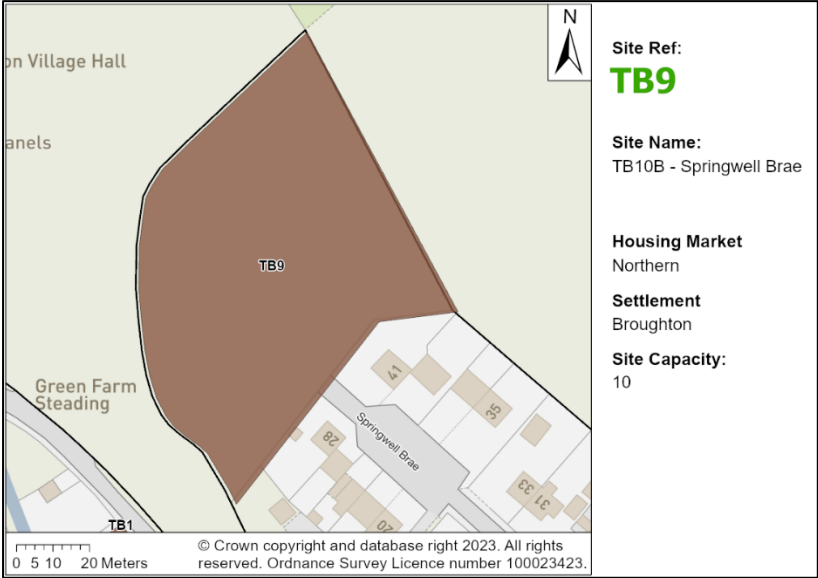
Site Ref:  
**TB7**

Site Name:  
Greenmantle Hotel

Housing Market  
Northern

Settlement  
Broughton

Site Capacity:  
10



Site Ref:  
**TB9**

Site Name:  
TB10B - Springwell Brae

Housing Market  
Northern

Settlement  
Broughton

Site Capacity:  
10



Site Ref:  
**TB10**

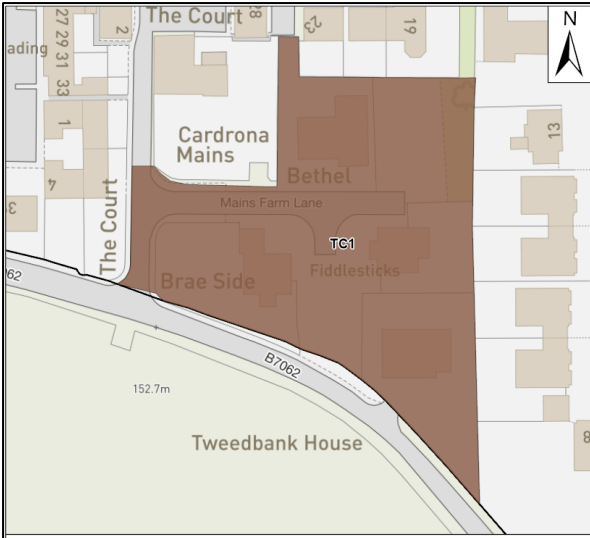
Site Name:  
TB200 - Drevva Rd

Housing Market  
Northern

Settlement  
Broughton

Site Capacity:  
10





**Site Ref:**  
**TC1**

**Site Name:**  
Land North East Of  
Stanin Stane

**Housing Market**  
Northern

**Settlement**  
Cardrona

**Site Capacity:**  
7

© Crown copyright and database right 2023. All rights reserved. Ordnance Survey Licence number 100023423.



**Site Ref:**  
**TC2**

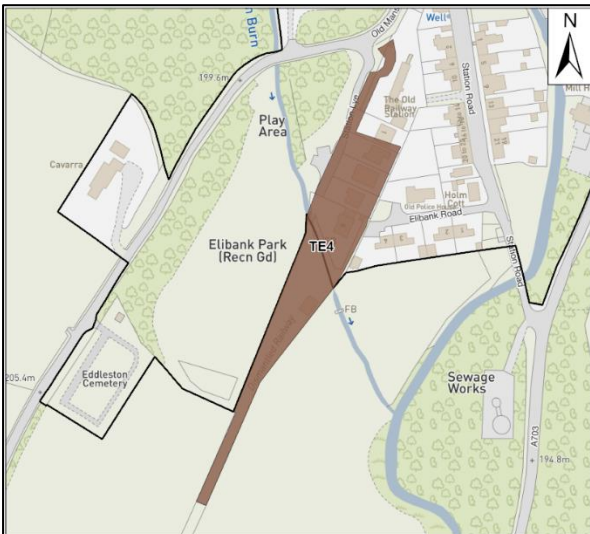
**Site Name:**  
MCARD006 - North of  
Horsburgh Bridge

**Housing Market**  
Northern

**Settlement**  
Cardrona

**Site Capacity:**  
25

© Crown copyright and database right 2023. All rights reserved. Ordnance Survey Licence number 100023423.



**Site Ref:**  
**TE4**

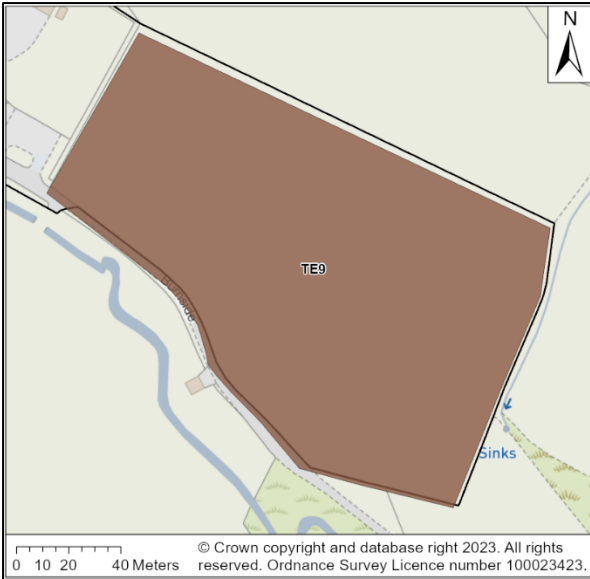
**Site Name:**  
Station Lye

**Housing Market**  
Northern

**Settlement**  
Eddleston

**Site Capacity:**  
6

© Crown copyright and database right 2023. All rights reserved. Ordnance Survey Licence number 100023423.



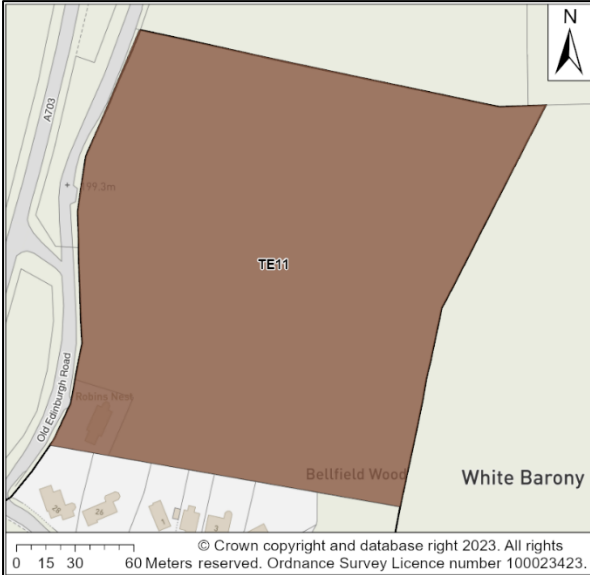
Site Ref:  
**TE9**

Site Name:  
TE6B - Burnside

Housing Market  
Northern

Settlement  
Eddleston

Site Capacity:  
30



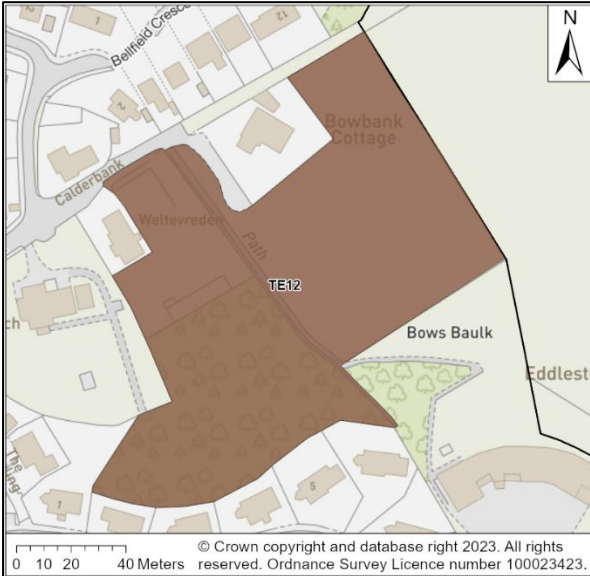
Site Ref:  
**TE11**

Site Name:  
AEDDL002 - North of  
Bellfield

Housing Market  
Northern

Settlement  
Eddleston

Site Capacity:  
35



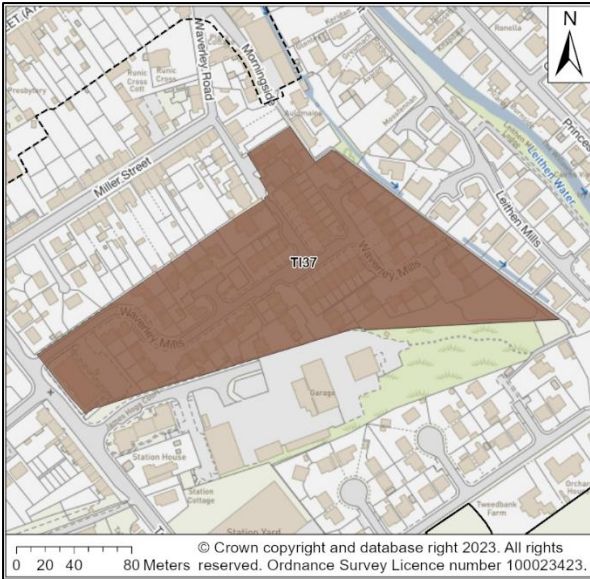
Site Ref:  
**TE12**

Site Name:  
Land South West and  
South East of Bowbank  
Cottages

Housing Market  
Northern

Settlement  
Eddleston

Site Capacity:  
15




Site Ref:  
**TI37**

Site Name:  
Clough Mills

Housing Market  
Northern

Settlement  
Innerleithen

Site Capacity:  
90



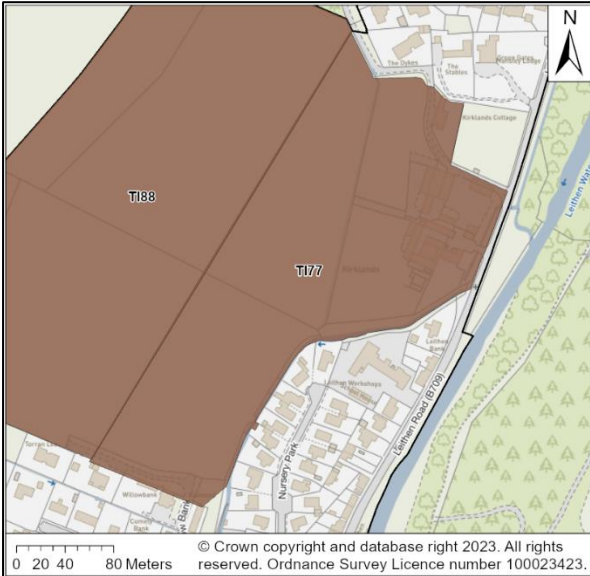
Site Ref:  
**TI76**

Site Name:  
TI3B - Peebles Road

Housing Market  
Northern

Settlement  
Innerleithen

Site Capacity:  
9



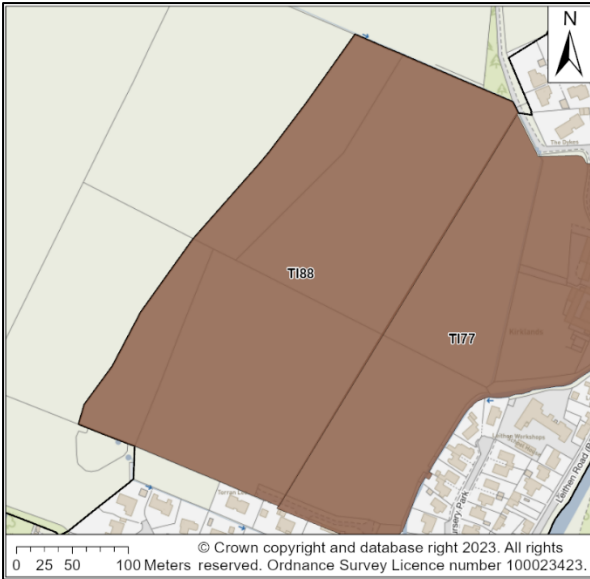
Site Ref:  
**TI77**

Site Name:  
TI200 - Kirklands/  
Willowbank

Housing Market  
Northern

Settlement  
Innerleithen

Site Capacity:  
55



Site Ref:  
**TI88**

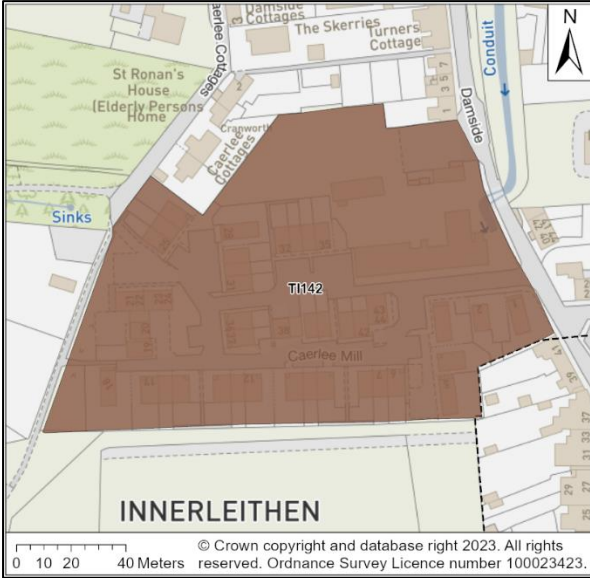
Site Name:  
AINNE004 - Kirklands/  
Willowbank II

Housing Market  
Northern

Settlement  
Innerleithen

Site Capacity:  
150

© Crown copyright and database right 2023. All rights reserved. Ordnance Survey Licence number 100023423.



Site Ref:  
**TI142**

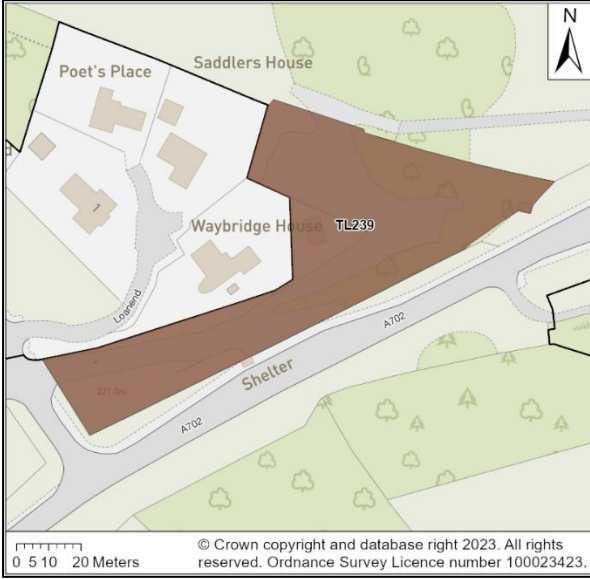
Site Name:  
MINNE001 - Caerlee Mill

Housing Market  
Northern

Settlement  
Innerleithen

Site Capacity:  
44

© Crown copyright and database right 2023. All rights reserved. Ordnance Survey Licence number 100023423.



Site Ref:  
**TL239**

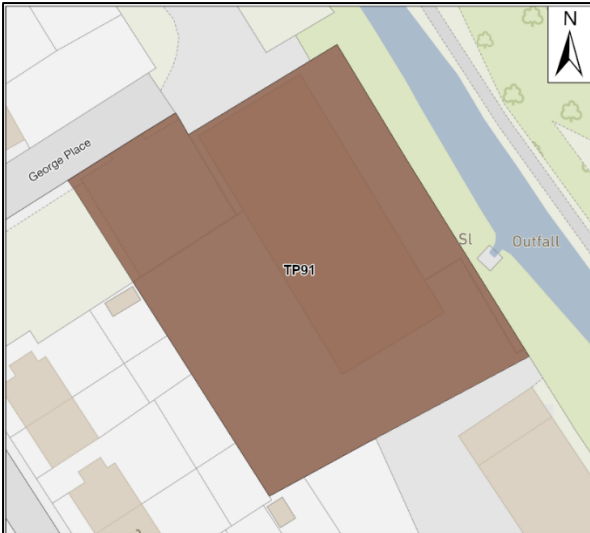
Site Name:  
ADOLP003 - South of  
Sandy Hill

Housing Market  
Northern

Settlement  
Dolphinton

Site Capacity:  
5

© Crown copyright and database right 2023. All rights reserved. Ordnance Survey Licence number 100023423.



Site Ref:  
**TP91**

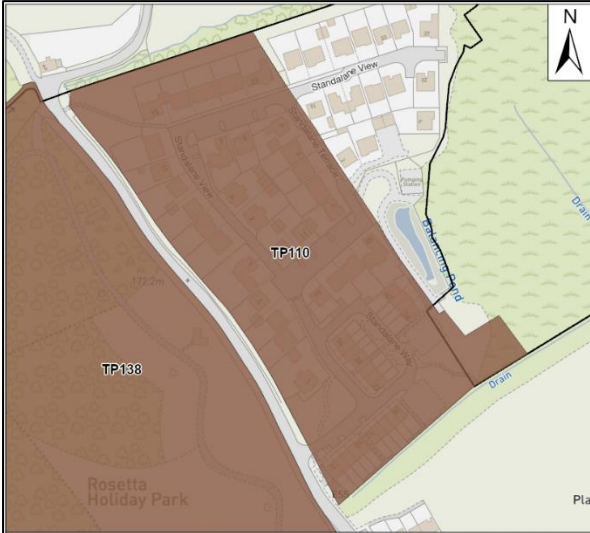
Site Name:  
 APEEB031 - George Place

Housing Market  
 Northern

Settlement  
 Peebles

Site Capacity:  
 36

© Crown copyright and database right 2023. All rights reserved. Ordnance Survey Licence number 100023423.  
 0 4.75 9.5 19 Meters



Site Ref:  
**TP110**

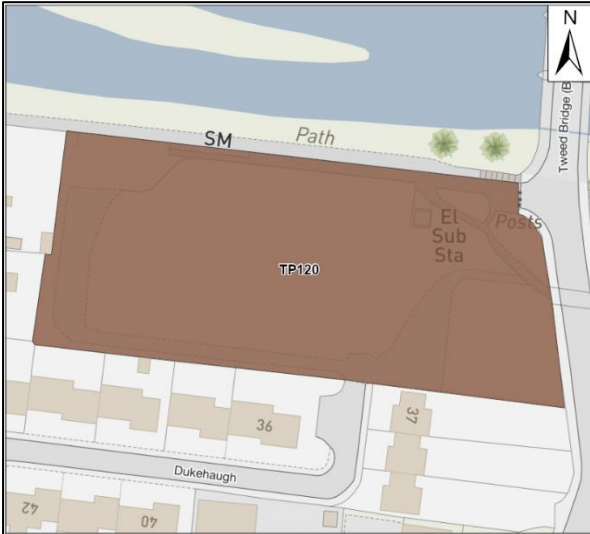
Site Name:  
 TP200 - Violet Bank Field

Housing Market  
 Northern

Settlement  
 Peebles

Site Capacity:  
 53

© Crown copyright and database right 2023. All rights reserved. Ordnance Survey Licence number 100023423.  
 0 15 30 60 Meters



Site Ref:  
**TP120**

Site Name:  
 RPEEB003 - Tweedbridge Court

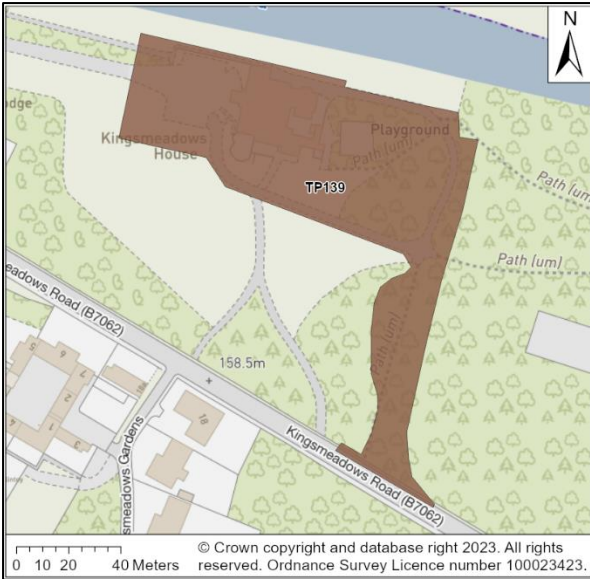
Housing Market  
 Northern

Settlement  
 Peebles

Site Capacity:  
 50

© Crown copyright and database right 2023. All rights reserved. Ordnance Survey Licence number 100023423.  
 0 5 10 20 Meters





Site Ref:  
**TP139**

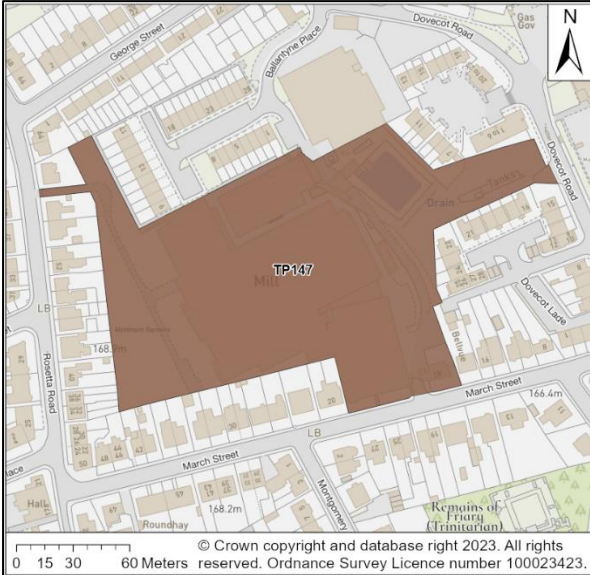
Site Name:  
Kingsmeadows Mansion  
House Holiday

Housing Market  
Northern

Settlement  
Peebles

Site Capacity:  
24

© Crown copyright and database right 2023. All rights reserved. Ordnance Survey Licence number 100023423.



Site Ref:  
**TP147**

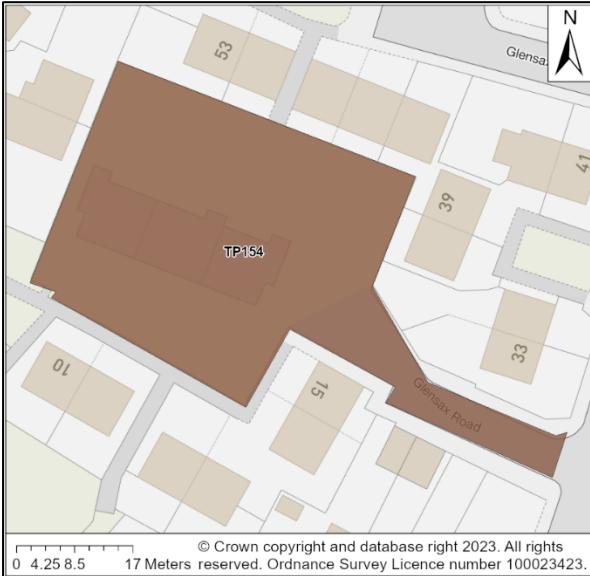
Site Name:  
MPEEB007 - March  
Street Mills

Housing Market  
Northern

Settlement  
Peebles

Site Capacity:  
70

© Crown copyright and database right 2023. All rights reserved. Ordnance Survey Licence number 100023423.



Site Ref:  
**TP154**

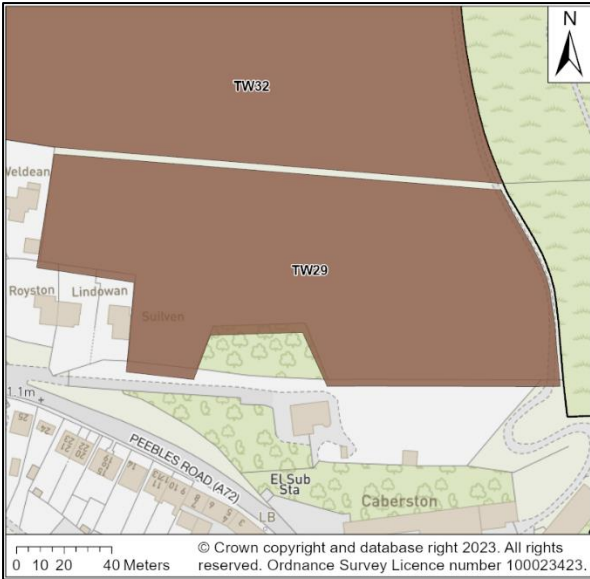
Site Name:  
Land North West of 33  
Glensax Road

Housing Market  
Northern

Settlement  
Peebles

Site Capacity:  
6

© Crown copyright and database right 2023. All rights reserved. Ordnance Survey Licence number 100023423.



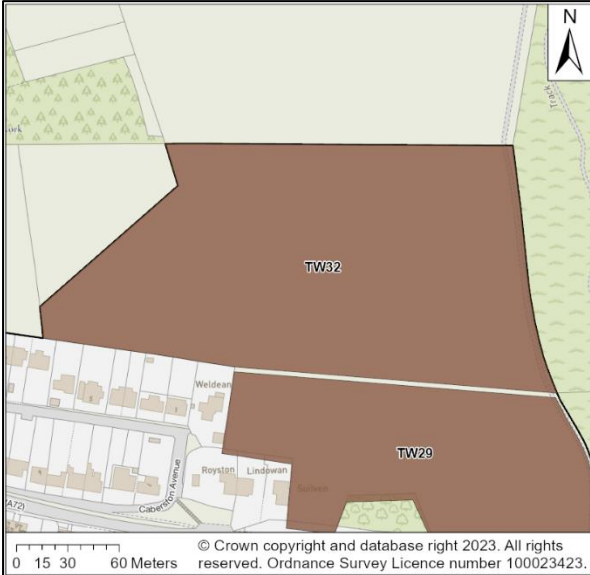
Site Ref:  
**TW29**

Site Name:  
TW200 - Caberston  
Farmland

Housing Market  
Northern

Settlement  
Walkerburn

Site Capacity:  
30



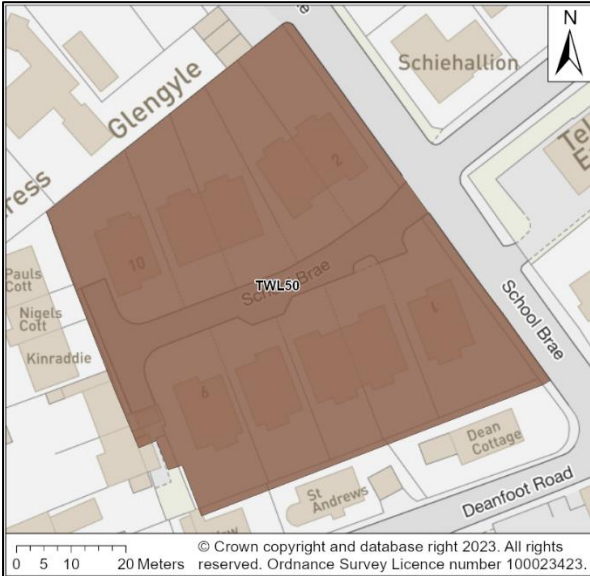
Site Ref:  
**TW32**

Site Name:  
AWALK005 - Caberston  
Farm Land II

Housing Market  
Northern

Settlement  
Walkerburn

Site Capacity:  
100



Site Ref:  
**TWL50**

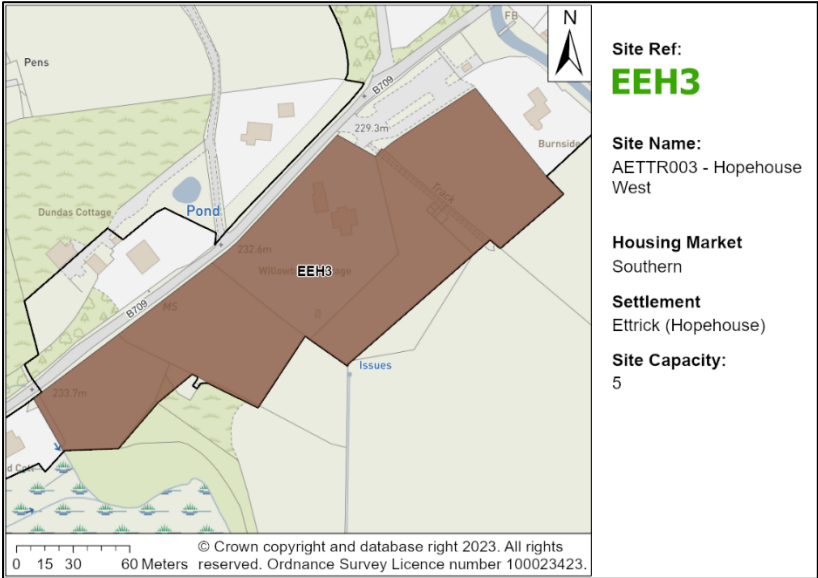
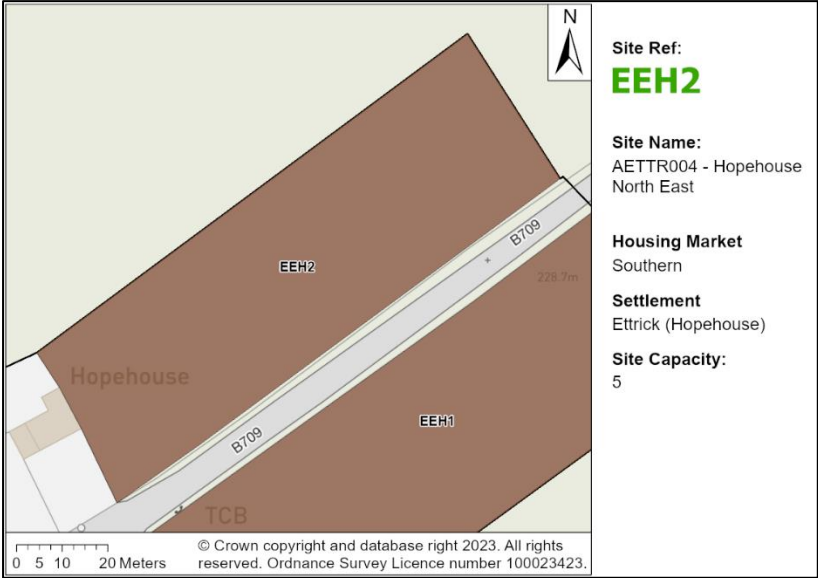
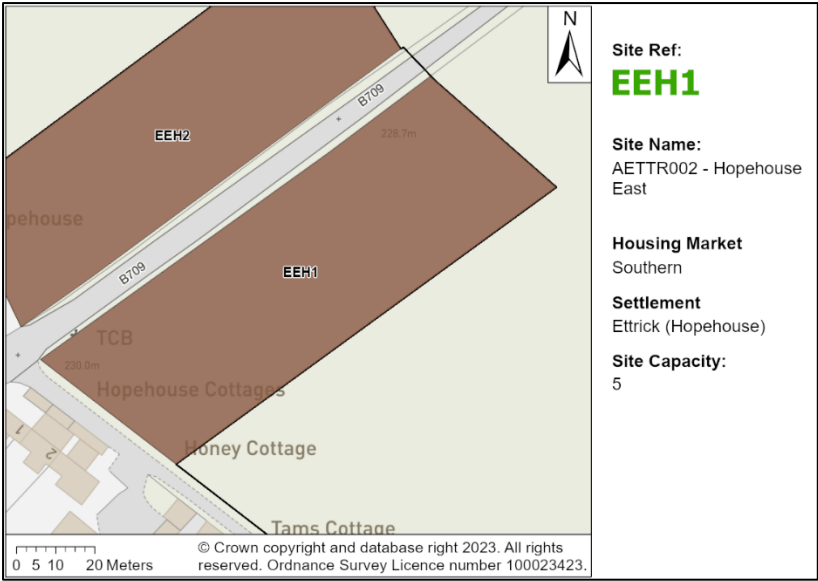
Site Name:  
TWL15B - School Brae

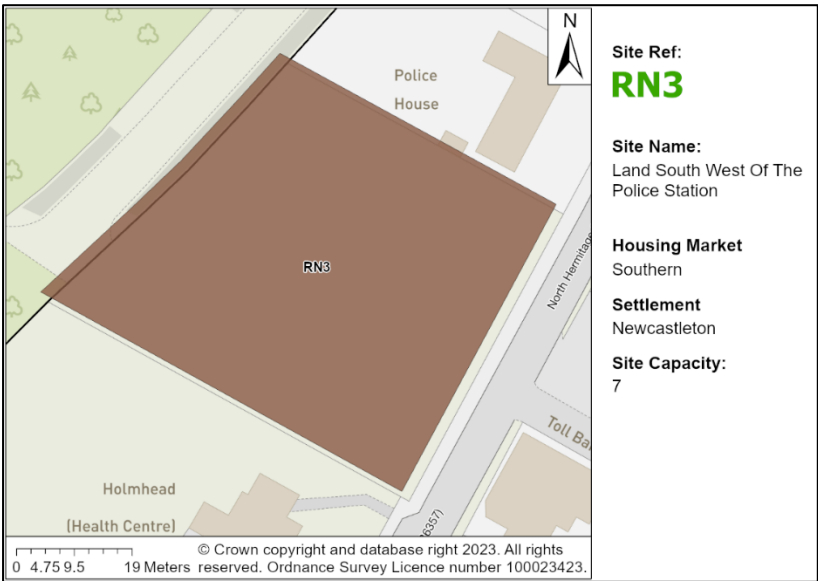
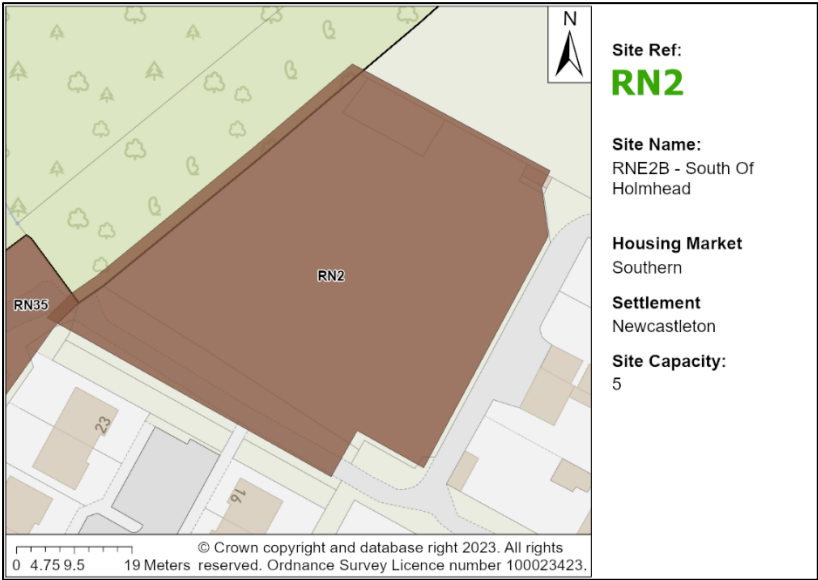
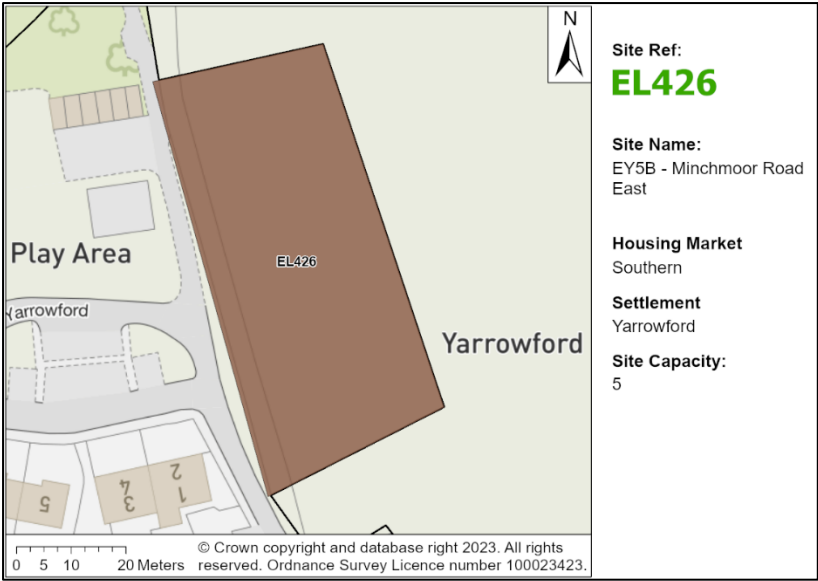
Housing Market  
Northern

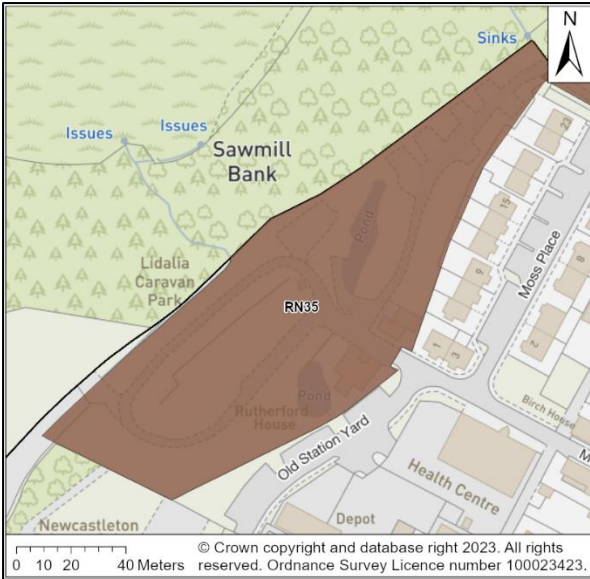
Settlement  
West Linton

Site Capacity:  
10









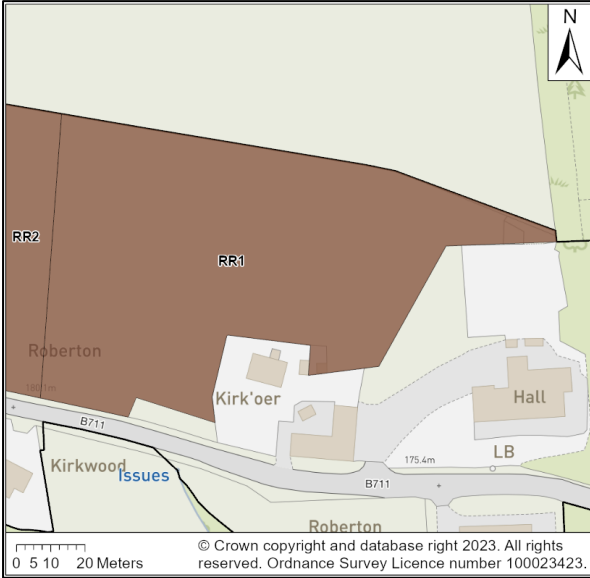
**Site Ref:**  
**RN35**

**Site Name:**  
 MNEWC001 - Caravan Site

**Housing Market**  
 Southern

**Settlement**  
 Newcastleton

**Site Capacity:**  
 20



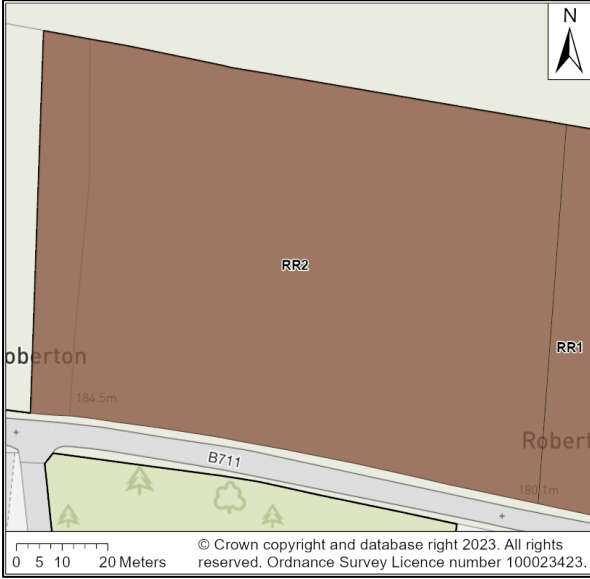
**Site Ref:**  
**RR1**

**Site Name:**  
 AROBE003 - Site adjacent to Kirk'oeer

**Housing Market**  
 Southern

**Settlement**  
 Robertson

**Site Capacity:**  
 5



**Site Ref:**  
**RR2**

**Site Name:**  
 AROBE001 - Robertson West

**Housing Market**  
 Southern

**Settlement**  
 Robertson

**Site Capacity:**  
 5