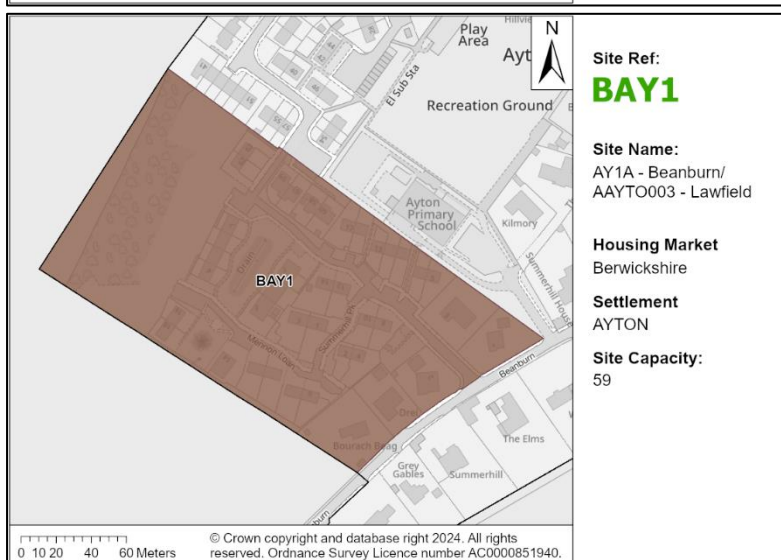
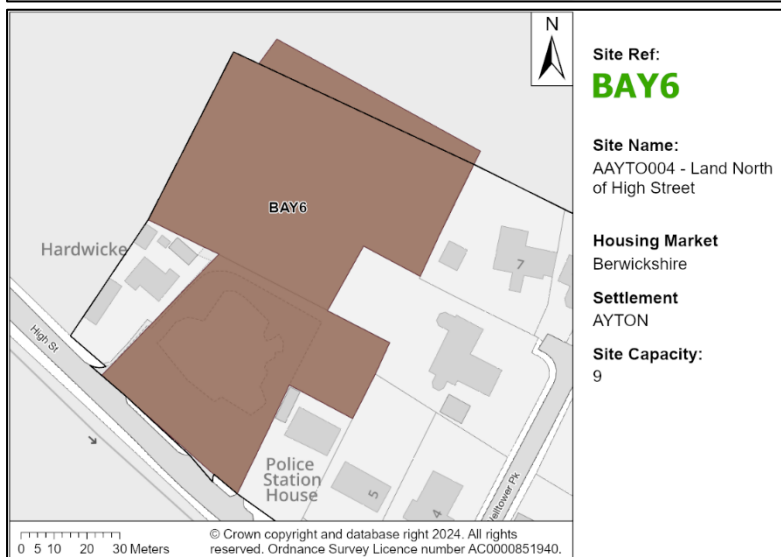
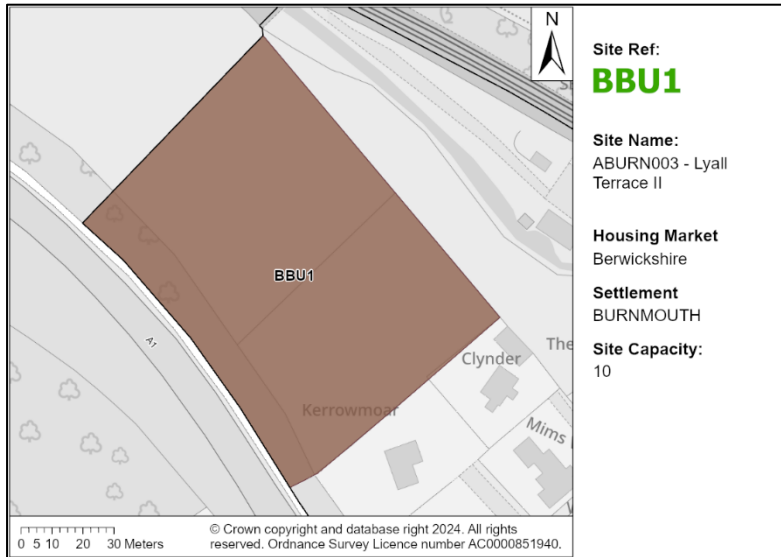
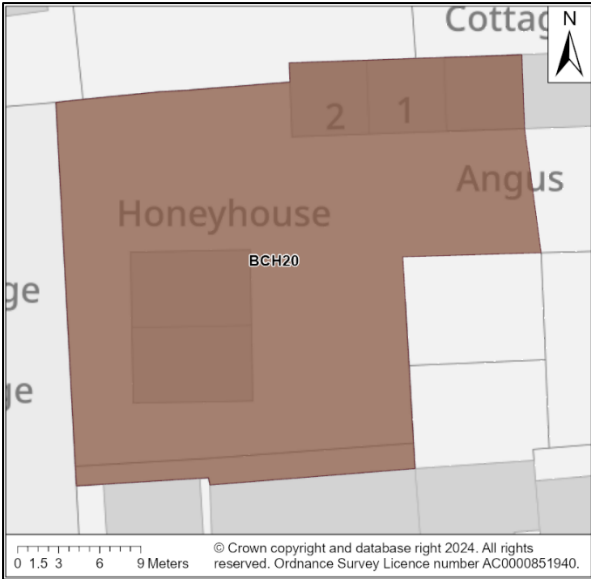


## Appendix 5: Housing Land Audit 2022 - Site Maps

Please note, where the site boundaries exceed the settlement boundary line, this is due to a base-mapping anomaly or the footprint of a planning application boundary.





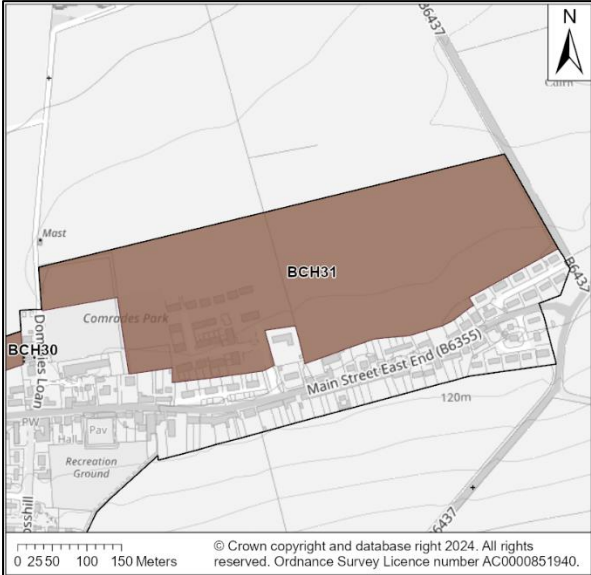
**Site Ref:**  
**BCH20**

**Site Name:**  
Redundant Buildings and Store, Southfield Cottage

**Housing Market**  
Berwickshire

**Settlement**  
CHIRNSIDE

**Site Capacity:**  
6



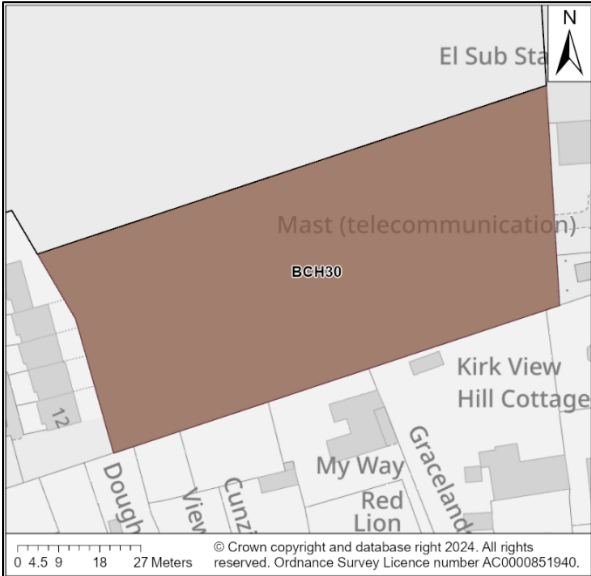
**Site Ref:**  
**BCH31**

**Site Name:**  
MCHIR001 - Comrades Park East

**Housing Market**  
Berwickshire

**Settlement**  
CHIRNSIDE

**Site Capacity:**  
60



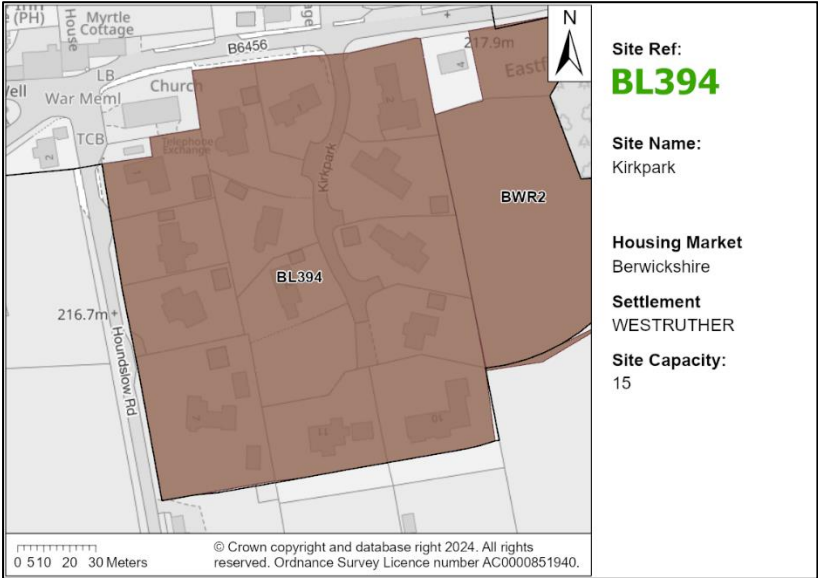
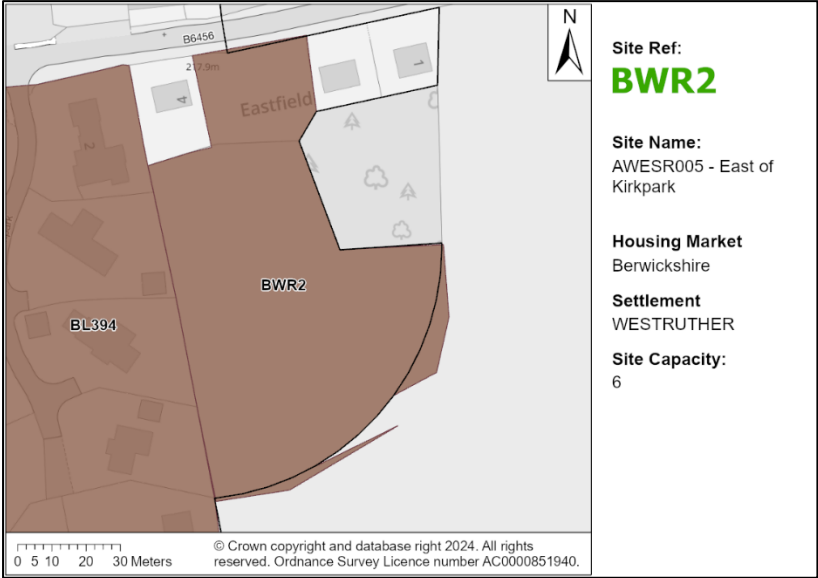
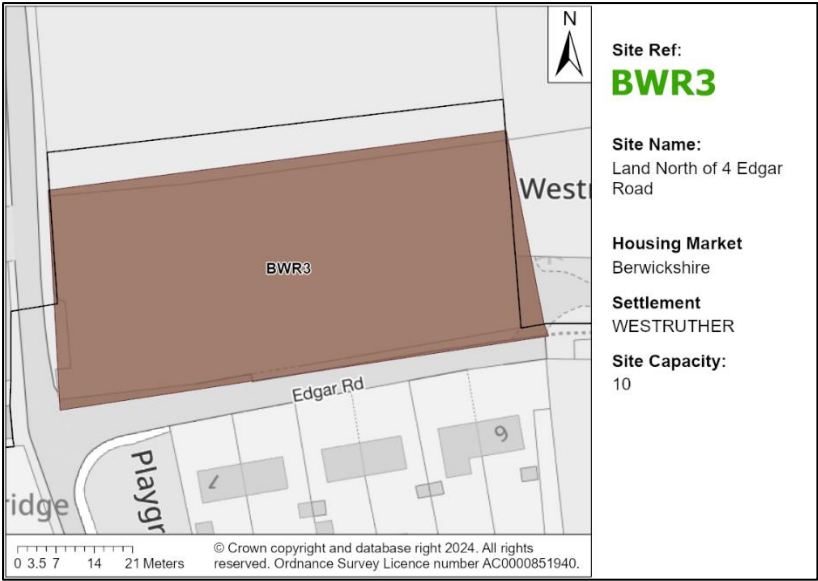
**Site Ref:**  
**BCH30**

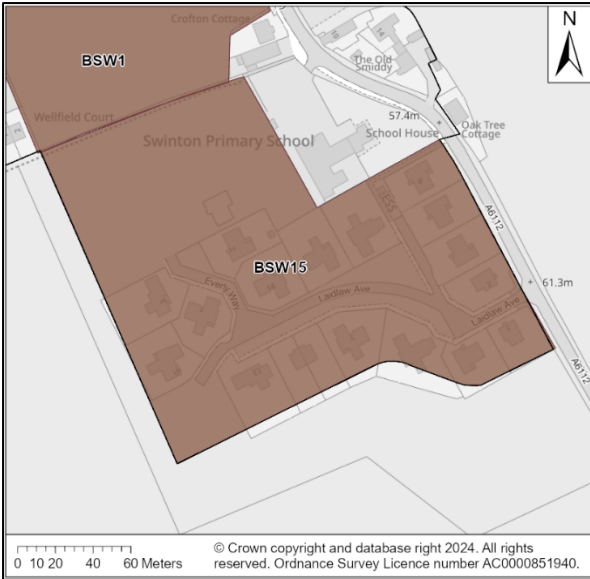
**Site Name:**  
ACHIR003 - Crosshill

**Housing Market**  
Berwickshire

**Settlement**  
CHIRNSIDE

**Site Capacity:**  
8





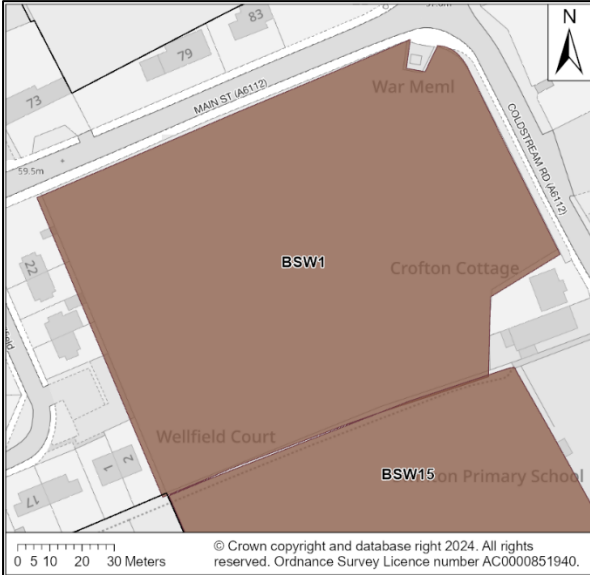
Site Ref:  
**BSW15**

Site Name:  
MSWIN002 - Land adjacent to Swinton Primary School

Housing Market  
Berwickshire

Settlement  
SWINTON

Site Capacity:  
25



Site Ref:  
**BSW1**

Site Name:  
BSW2B - Well Field

Housing Market  
Berwickshire

Settlement  
SWINTON

Site Capacity:  
25



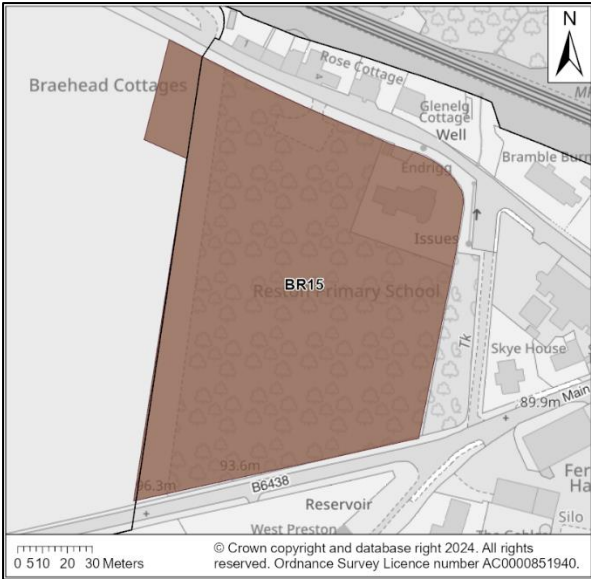
Site Ref:  
**BR30**

Site Name:  
AREST004 - Reston Long Term 2

Housing Market  
Berwickshire

Settlement  
RESTON

Site Capacity:  
38



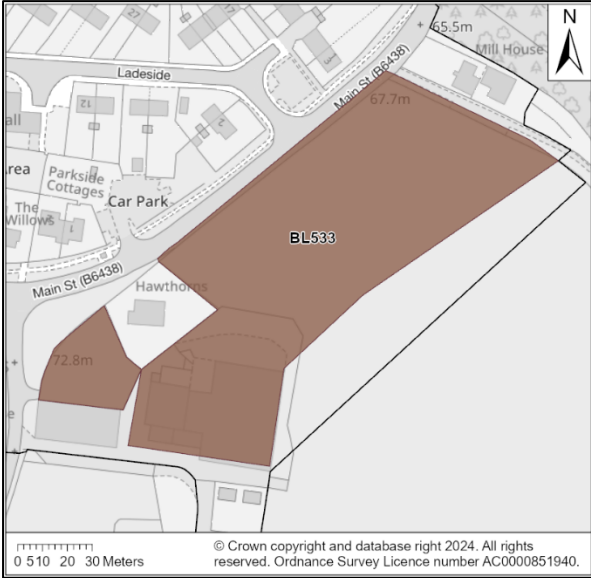
**Site Ref:**  
**BR15**

**Site Name:**  
BR6 - Rear of Primary School

**Housing Market**  
Berwickshire

**Settlement**  
RESTON

**Site Capacity:**  
16



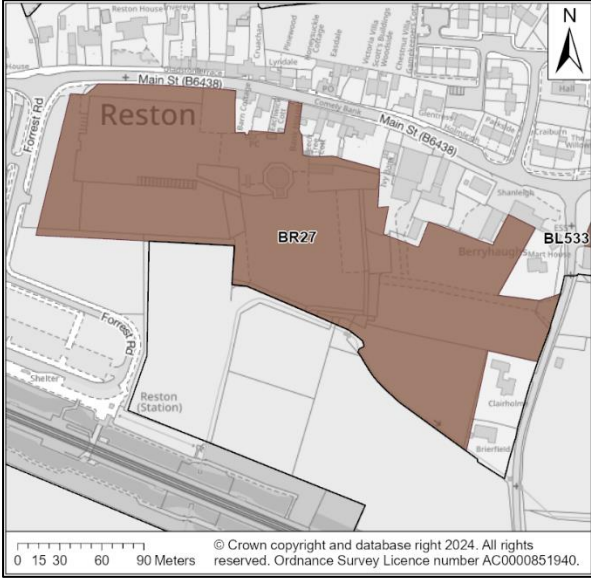
**Site Ref:**  
**BL533**

**Site Name:**  
BR5 - West Reston

**Housing Market**  
Berwickshire

**Settlement**  
RESTON

**Site Capacity:**  
20



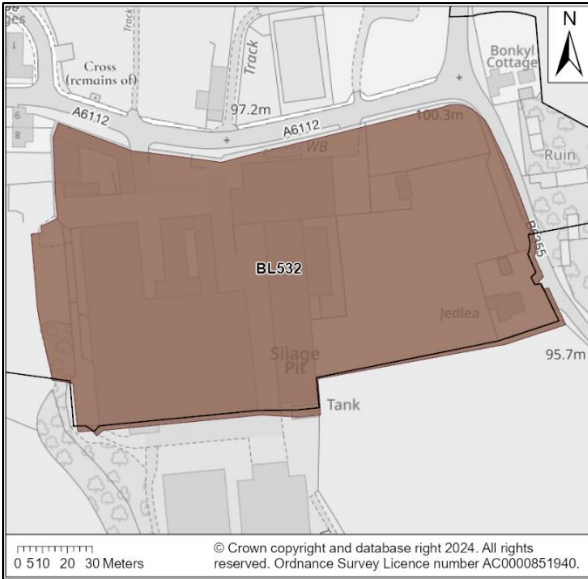
**Site Ref:**  
**BR27**

**Site Name:**  
MREST001 - Auction Mart

**Housing Market**  
Berwickshire

**Settlement**  
RESTON

**Site Capacity:**  
100



**Site Ref:**  
**BL532**

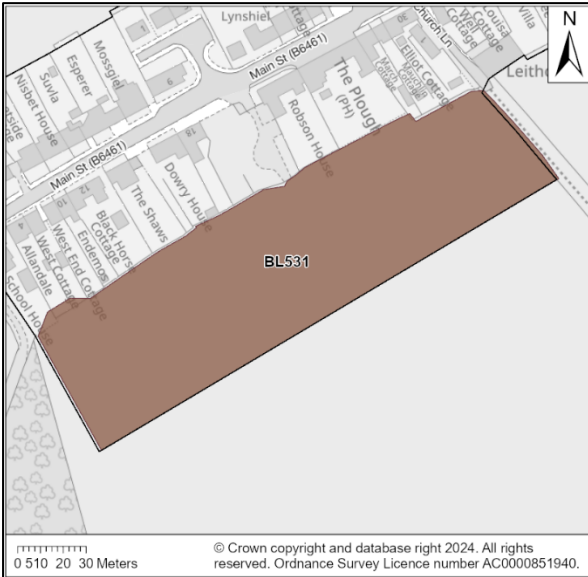
**Site Name:**  
 zRO16 - Preston Farm

**Housing Market**  
 Berwickshire

**Settlement**  
 PRESTON

**Site Capacity:**  
 45

0 5 10 20 30 Meters © Crown copyright and database right 2024. All rights reserved. Ordnance Survey Licence number AC0000851940.



**Site Ref:**  
**BL531**

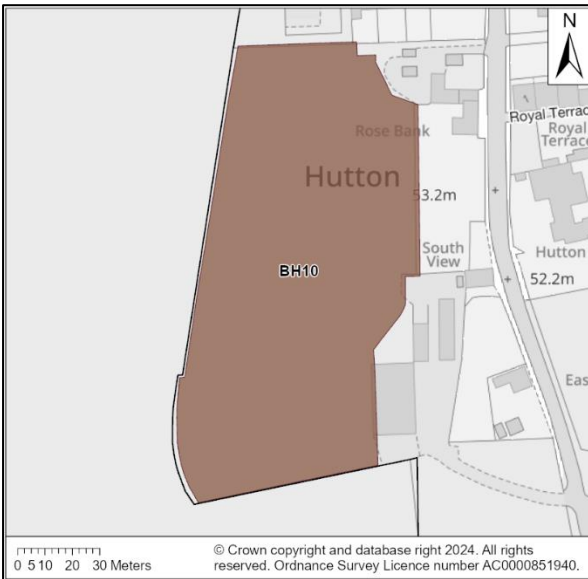
**Site Name:**  
 BLE2B - Main Street

**Housing Market**  
 Berwickshire

**Settlement**  
 LEITHOLM

**Site Capacity:**  
 25

0 5 10 20 30 Meters © Crown copyright and database right 2024. All rights reserved. Ordnance Survey Licence number AC0000851940.



**Site Ref:**  
**BH10**

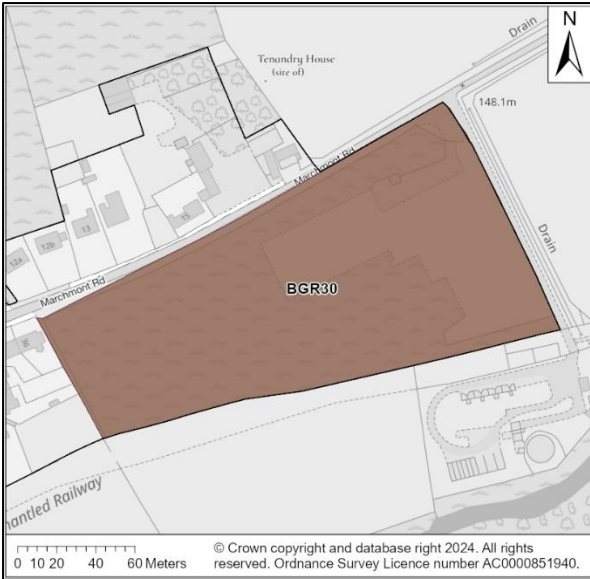
**Site Name:**  
 BHU2B - Rosebank

**Housing Market**  
 Berwickshire

**Settlement**  
 HUTTON

**Site Capacity:**  
 11

0 5 10 20 30 Meters © Crown copyright and database right 2024. All rights reserved. Ordnance Survey Licence number AC0000851940.



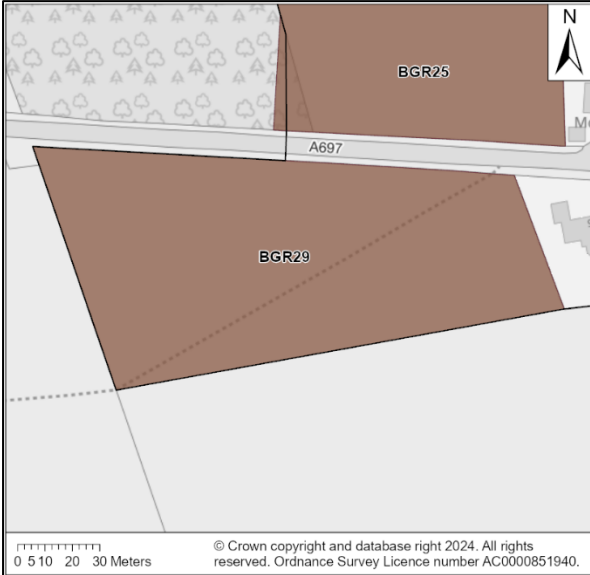
Site Ref:  
**BGR30**

Site Name:  
Poultry Farm

Housing Market  
Berwickshire

Settlement  
GREENLAW

Site Capacity:  
38



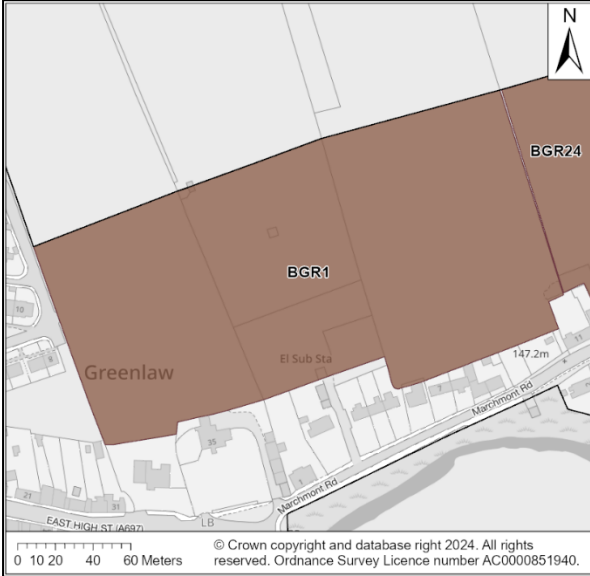
Site Ref:  
**BGR29**

Site Name:  
MGREE001 - South of  
Edinburgh Road

Housing Market  
Berwickshire

Settlement  
GREENLAW

Site Capacity:  
6



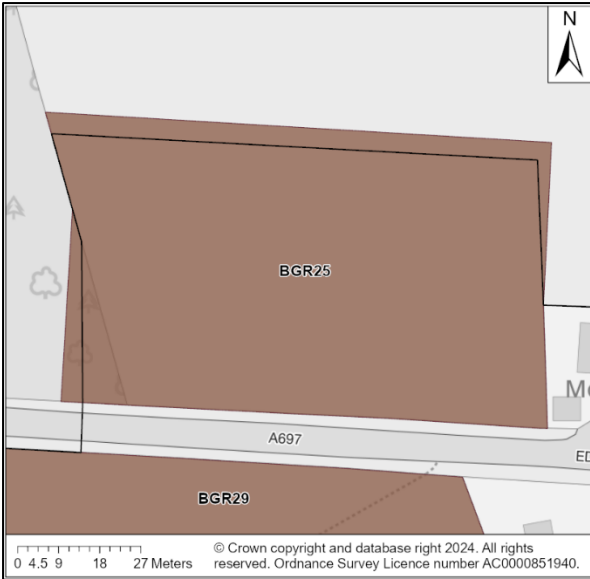
Site Ref:  
**BGR1**

Site Name:  
AGREE006 - Marchmont  
Road II

Housing Market  
Berwickshire

Settlement  
GREENLAW

Site Capacity:  
60



Site Ref:  
**BGR25**

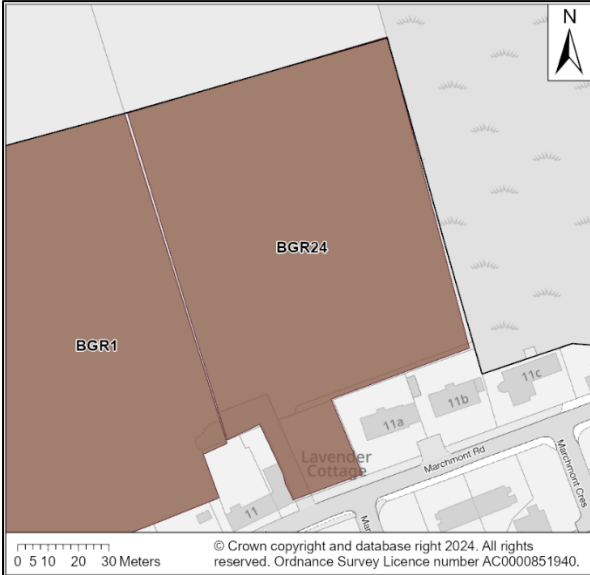
Site Name:  
AGREE004 - North of  
Edinburgh Road

Housing Market  
Berwickshire

Settlement  
GREENLAW

Site Capacity:  
15

© Crown copyright and database right 2024. All rights reserved. Ordnance Survey Licence number AC0000851940.



Site Ref:  
**BGR24**

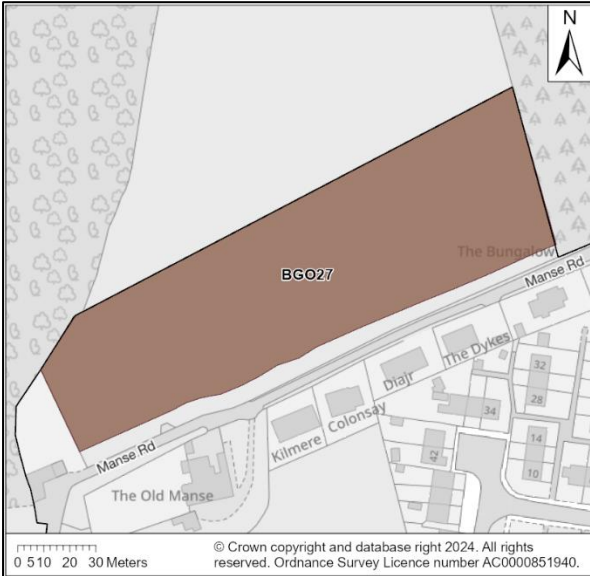
Site Name:  
BG200 - Marchmont  
Road

Housing Market  
Berwickshire

Settlement  
GREENLAW

Site Capacity:  
25

© Crown copyright and database right 2024. All rights reserved. Ordnance Survey Licence number AC0000851940.



Site Ref:  
**BGO27**

Site Name:  
BGO9D - Larger Glebe

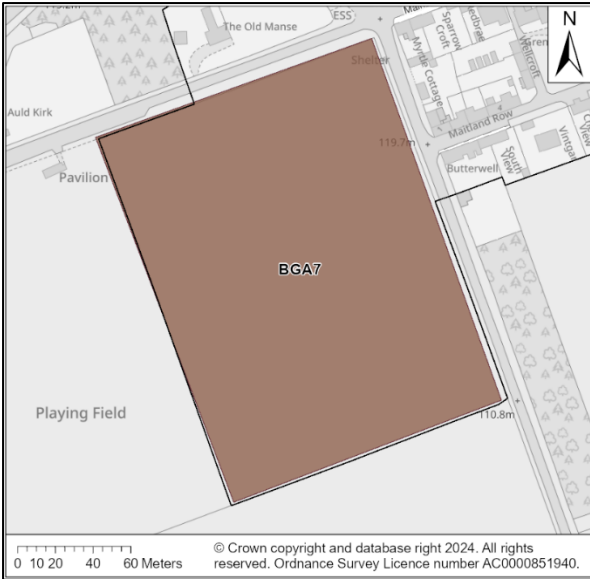
Housing Market  
Berwickshire

Settlement  
GORDON

Site Capacity:  
18

© Crown copyright and database right 2024. All rights reserved. Ordnance Survey Licence number AC0000851940.





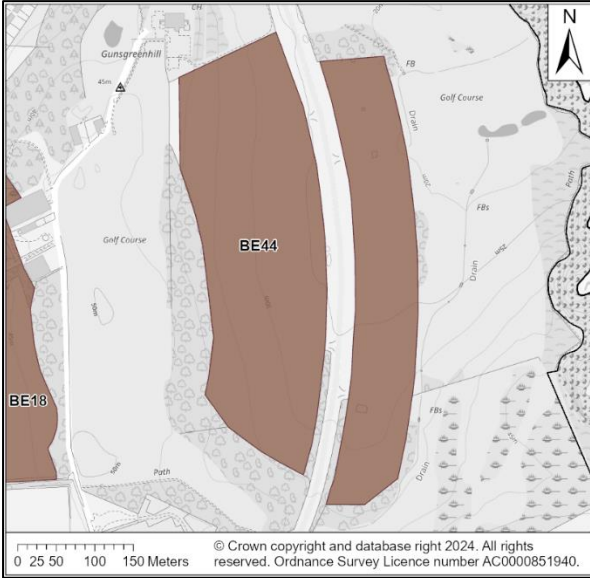
**Site Ref:**  
**BGA7**

**Site Name:**  
 BGA1 - West Gavinton

**Housing Market**  
 Berwickshire

**Settlement**  
 GAVINTON

**Site Capacity:**  
 45



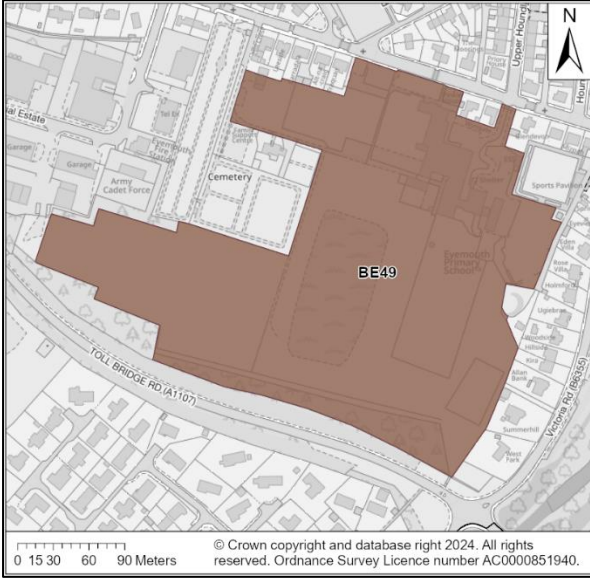
**Site Ref:**  
**BE44**

**Site Name:**  
 AEYEM006 & AEYEM007  
 -Gungsgreenhill Site B &  
 Site C

**Housing Market**  
 Berwickshire

**Settlement**  
 EYEMOUTH

**Site Capacity:**  
 132



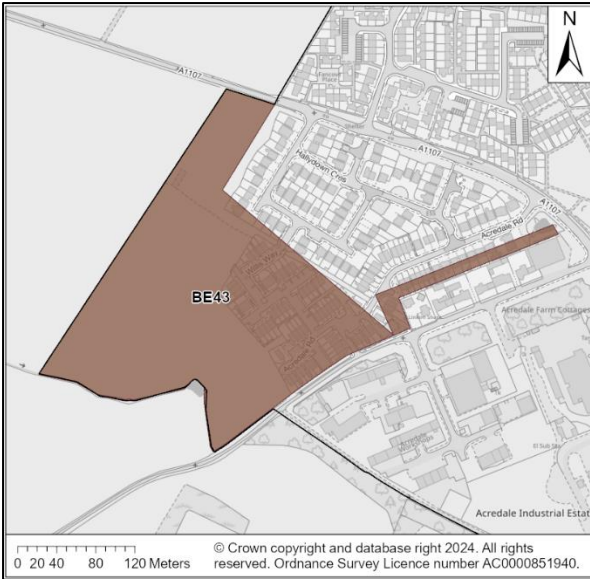
**Site Ref:**  
**BE49**

**Site Name:**  
 REYEM002 - Former  
 Eyemouth High School

**Housing Market**  
 Berwickshire

**Settlement**  
 EYEMOUTH

**Site Capacity:**  
 90



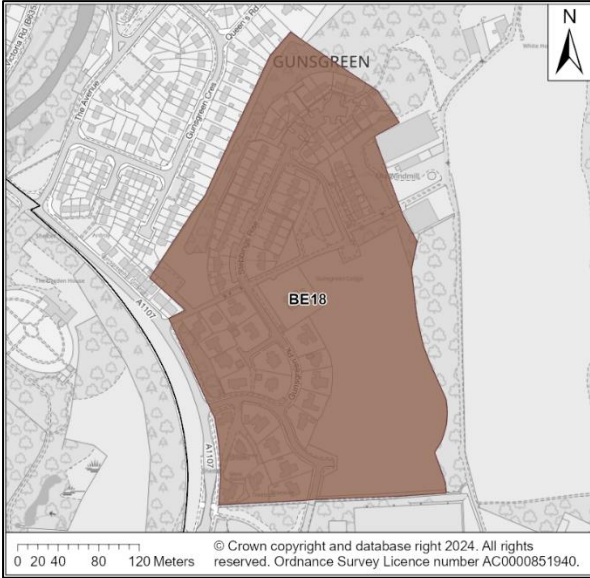
**Site Ref:**  
**BE43**

**Site Name:**  
 Part of BEY2B - Acredale Farm Cottages

**Housing Market**  
 Berwickshire

**Settlement**  
 EYEMOUTH

**Site Capacity:**  
 138



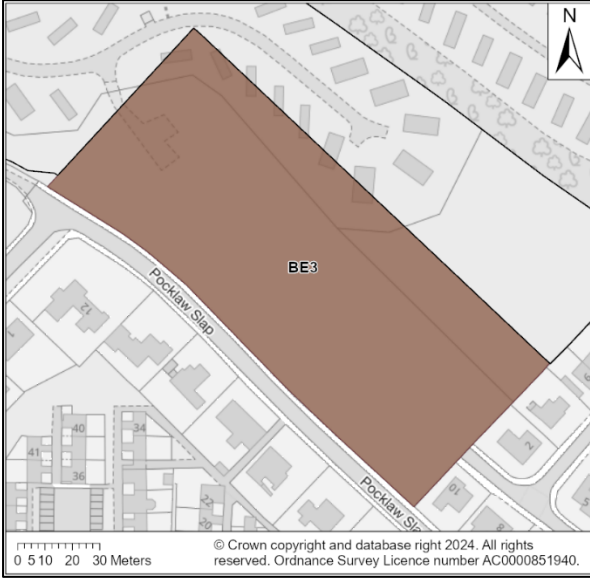
**Site Ref:**  
**BE18**

**Site Name:**  
 BEY15B - Gunsgreenhill

**Housing Market**  
 Berwickshire

**Settlement**  
 EYEMOUTH

**Site Capacity:**  
 132



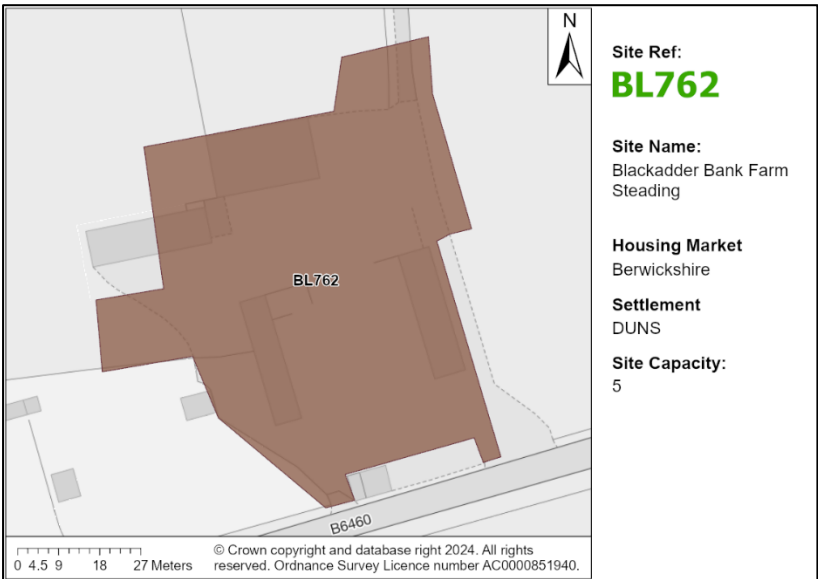
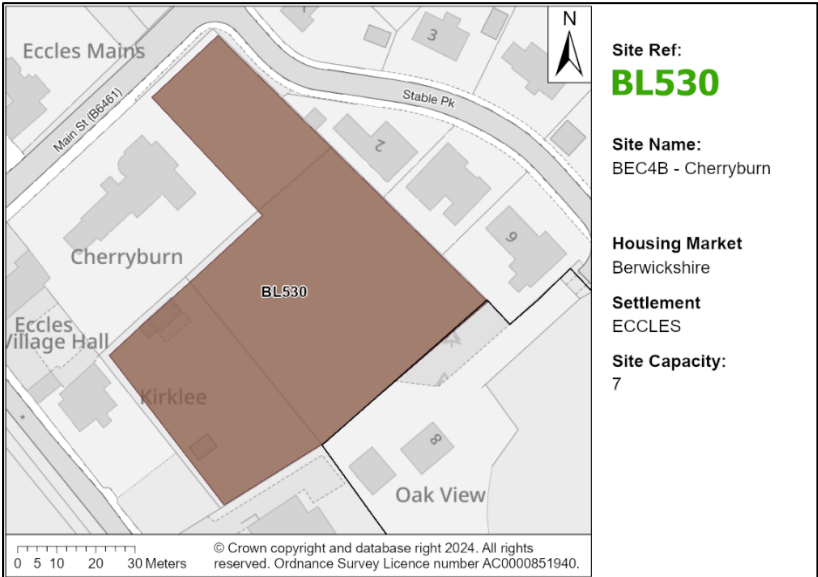
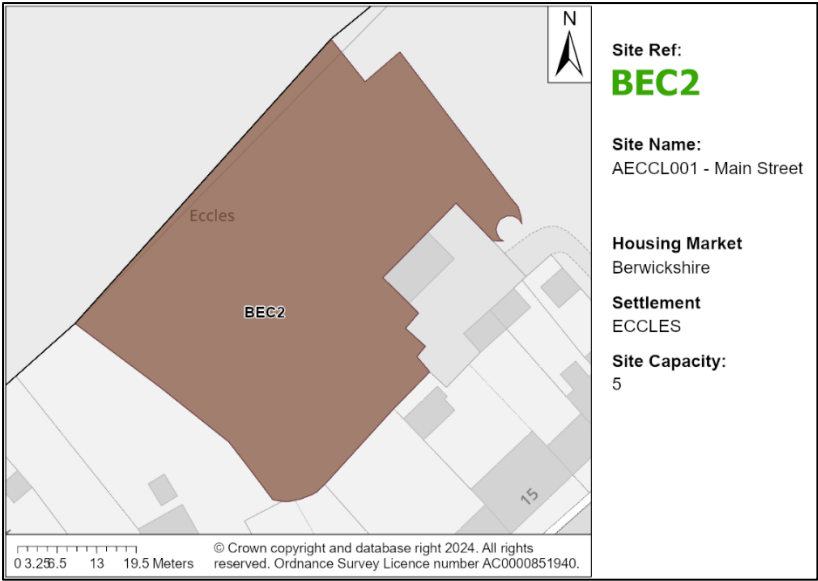
**Site Ref:**  
**BE3**

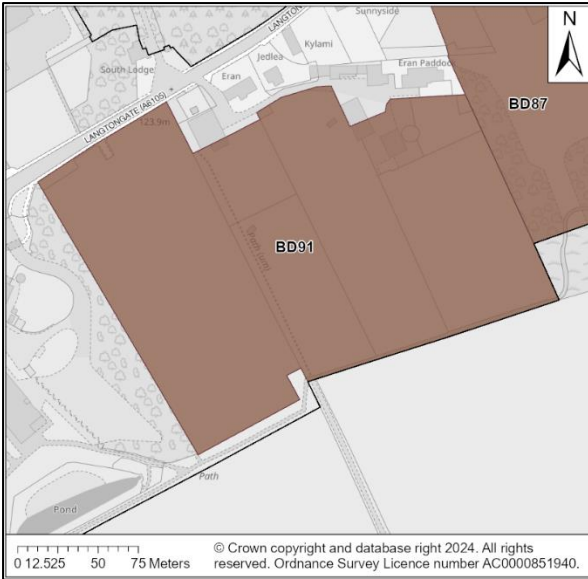
**Site Name:**  
 BEY1 - Barefoots

**Housing Market**  
 Berwickshire

**Settlement**  
 EYEMOUTH

**Site Capacity:**  
 20





**Site Ref:**  
**BD91**

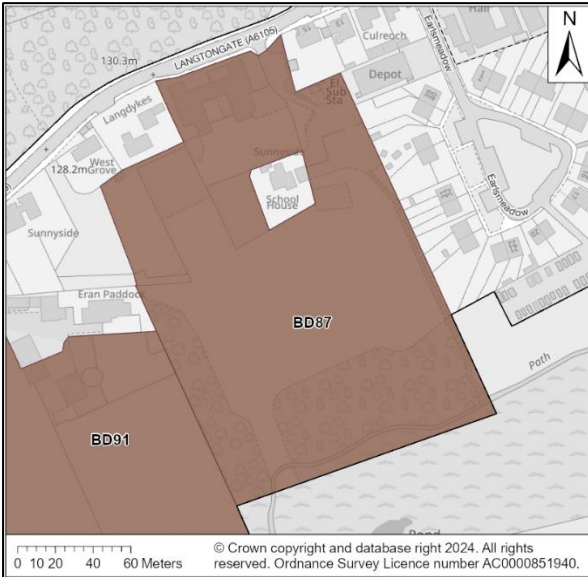
**Site Name:**  
ADUNS023 - South of  
Earlsmeadow (Phase 1)

**Housing Market**  
Berwickshire

**Settlement**  
DUNS

**Site Capacity:**  
60

© Crown copyright and database right 2024. All rights reserved. Ordnance Survey Licence number AC0000851940.



**Site Ref:**  
**BD87**

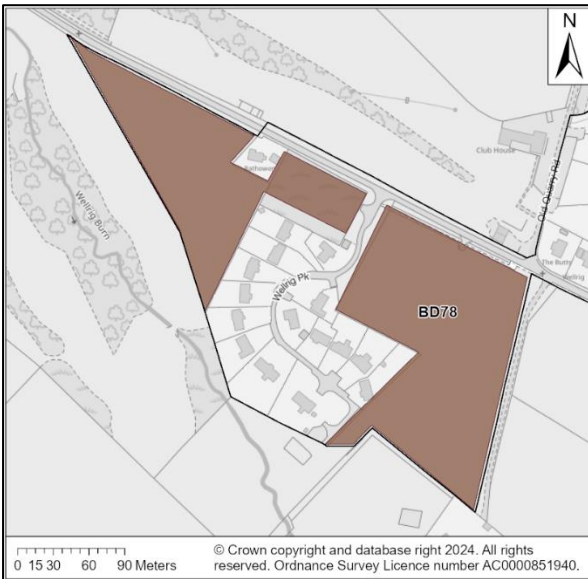
**Site Name:**  
RDUNS002 - Duns  
Primary School

**Housing Market**  
Berwickshire

**Settlement**  
DUNS

**Site Capacity:**  
45

© Crown copyright and database right 2024. All rights reserved. Ordnance Survey Licence number AC0000851940.



**Site Ref:**  
**BD78**

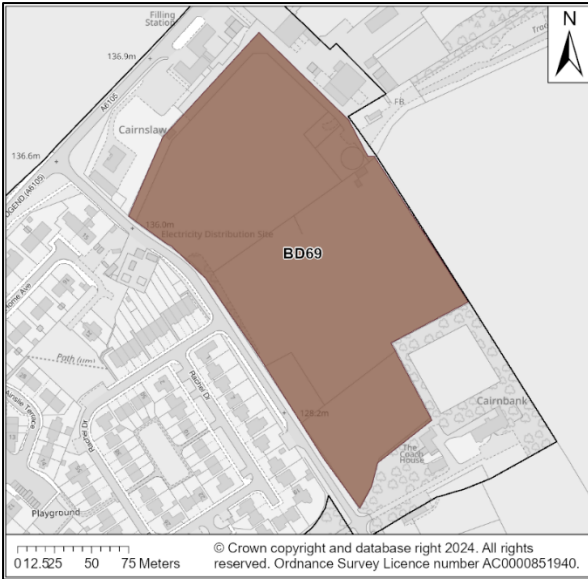
**Site Name:**  
BD200 - Langton Edge

**Housing Market**  
Berwickshire

**Settlement**  
DUNS

**Site Capacity:**  
20

© Crown copyright and database right 2024. All rights reserved. Ordnance Survey Licence number AC0000851940.



**Site Ref:**  
**BD69**

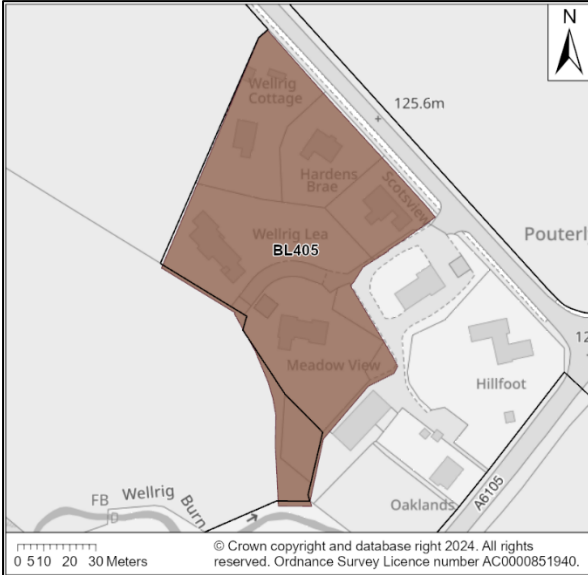
**Site Name:**  
BD12B - Berrywell East

**Housing Market**  
Berwickshire

**Settlement**  
DUNS

**Site Capacity:**  
64

© Crown copyright and database right 2024. All rights reserved. Ordnance Survey Licence number AC0000851940.



**Site Ref:**  
**BL405**

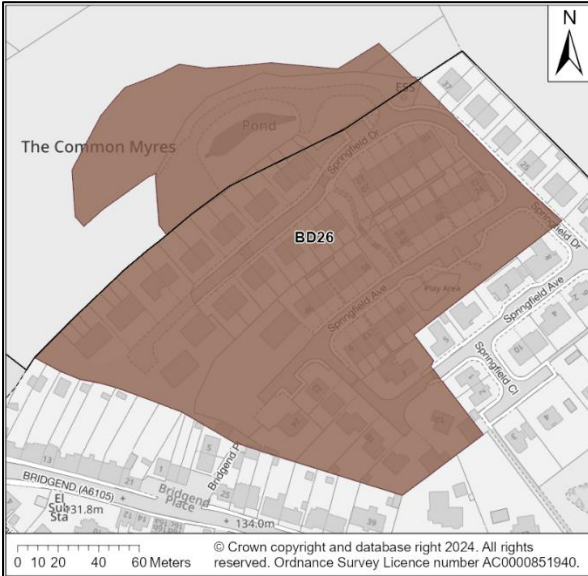
**Site Name:**  
Site Adj Pouterlynie Park

**Housing Market**  
Berwickshire

**Settlement**  
DUNS

**Site Capacity:**  
5

© Crown copyright and database right 2024. All rights reserved. Ordnance Survey Licence number AC0000851940.



**Site Ref:**  
**BD26**

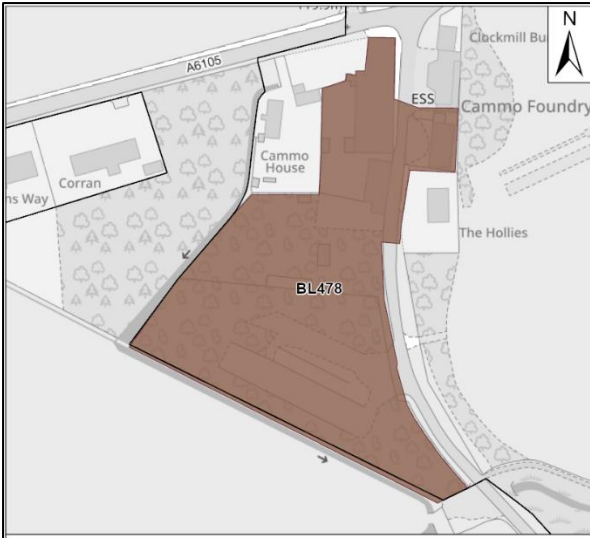
**Site Name:**  
BD20B - Bridgend II

**Housing Market**  
Berwickshire

**Settlement**  
DUNS

**Site Capacity:**  
93

© Crown copyright and database right 2024. All rights reserved. Ordnance Survey Licence number AC0000851940.



© Crown copyright and database right 2024. All rights reserved. Ordnance Survey Licence number AC0000851940.

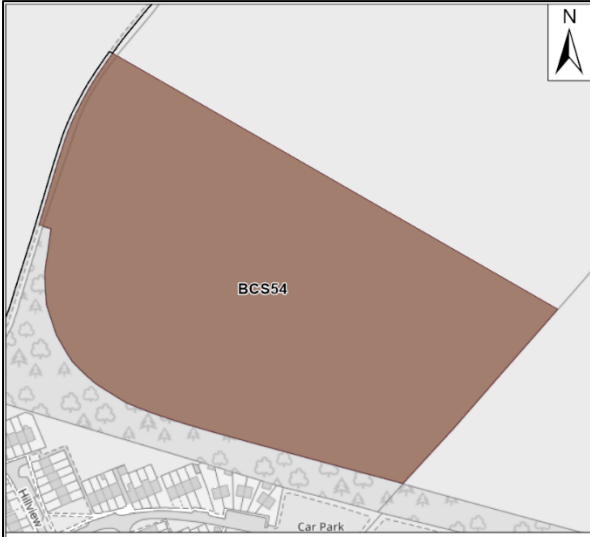
**Site Ref:**  
**BL478**

**Site Name:**  
RDUNS003 - Disused  
Chicken Hatchery,  
Clockmill

**Housing Market**  
Berwickshire

**Settlement**  
DUNS

**Site Capacity:**  
21



© Crown copyright and database right 2024. All rights reserved. Ordnance Survey Licence number AC0000851940.

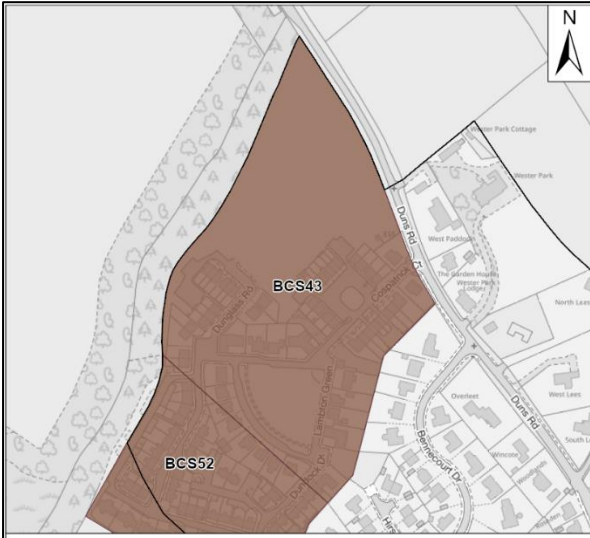
**Site Ref:**  
**BCS54**

**Site Name:**  
ACOLD011 - Hillview  
North 1 (Phase 1)

**Housing Market**  
Berwickshire

**Settlement**  
COLDSTREAM

**Site Capacity:**  
100



© Crown copyright and database right 2024. All rights reserved. Ordnance Survey Licence number AC0000851940.

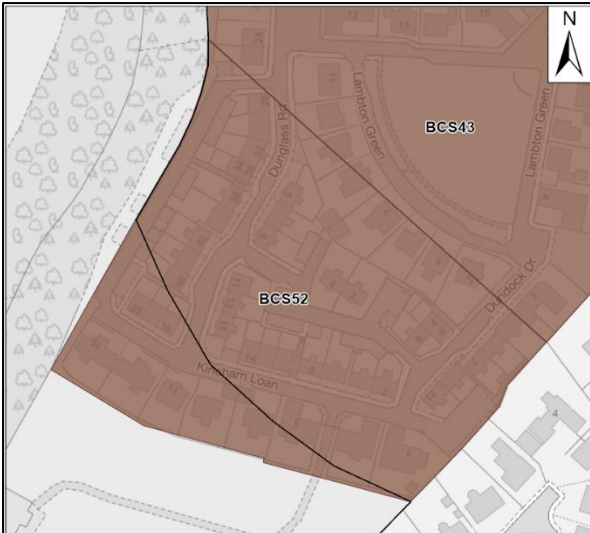
**Site Ref:**  
**BCS43**

**Site Name:**  
BCS5B - West Paddock

**Housing Market**  
Berwickshire

**Settlement**  
COLDSTREAM

**Site Capacity:**  
109



0 5 10 20 30 Meters © Crown copyright and database right 2024. All rights reserved. Ordnance Survey Licence number AC0000851940.

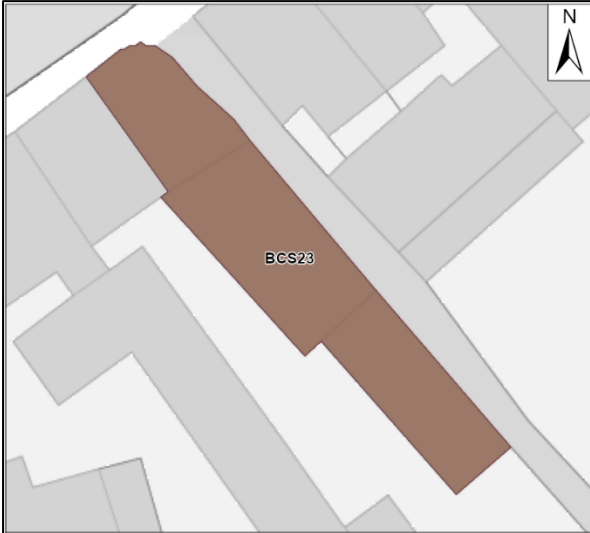
Site Ref:  
**BCS52**

Site Name:  
ACOLD004 - South of West Paddock

Housing Market  
Berwickshire

Settlement  
COLDSTREAM

Site Capacity:  
49



0 1 2 4 6 Meters © Crown copyright and database right 2024. All rights reserved. Ordnance Survey Licence number AC0000851940.

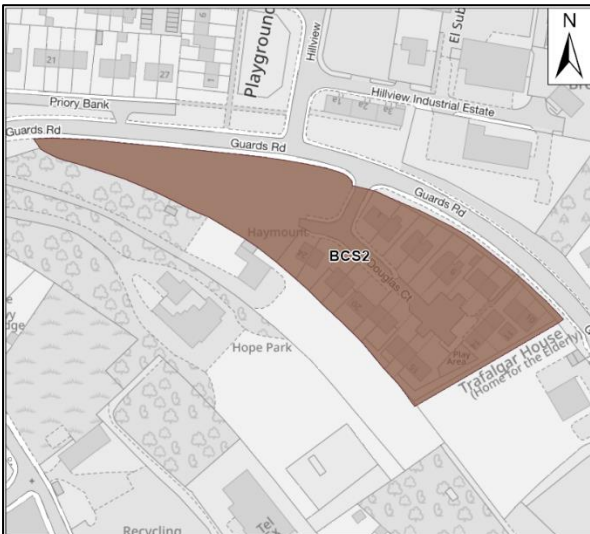
Site Ref:  
**BCS23**

Site Name:  
72 High St

Housing Market  
Berwickshire

Settlement  
COLDSTREAM

Site Capacity:  
5



0 5 10 20 30 Meters © Crown copyright and database right 2024. All rights reserved. Ordnance Survey Licence number AC0000851940.

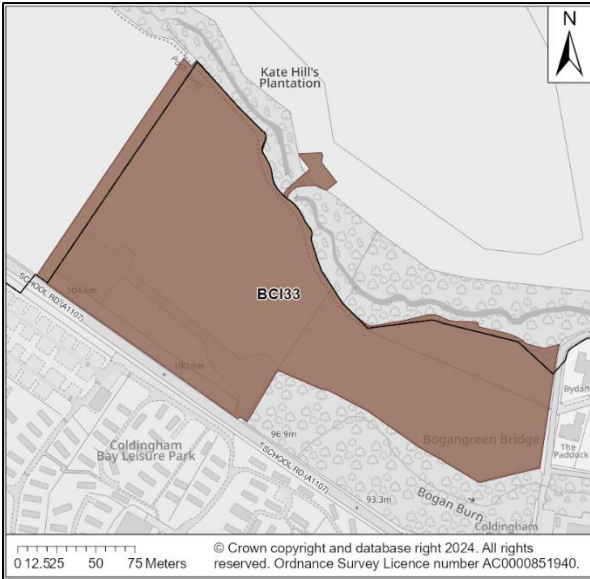
Site Ref:  
**BCS2**

Site Name:  
BCS3A - Guards Road

Housing Market  
Berwickshire

Settlement  
COLDSTREAM

Site Capacity:  
31



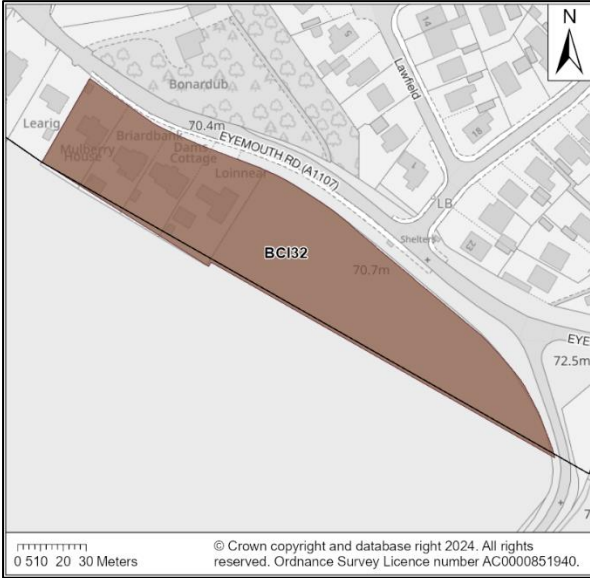
**Site Ref:**  
**BCI33**

**Site Name:**  
 BCL2B - Bogangreen

**Housing Market**  
 Berwickshire

**Settlement**  
 COLDINGHAM

**Site Capacity:**  
 36



**Site Ref:**  
**BCI32**

**Site Name:**  
 BCL12B - The Firs

**Housing Market**  
 Berwickshire

**Settlement**  
 COLDINGHAM

**Site Capacity:**  
 13



**Site Ref:**  
**BCC8**

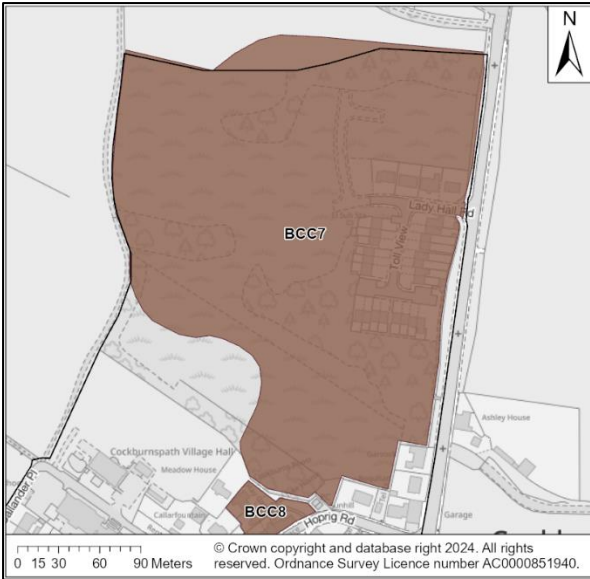
**Site Name:**  
 Former Foodmarket

**Housing Market**  
 Berwickshire

**Settlement**  
 COCKBURNSPATH

**Site Capacity:**  
 6





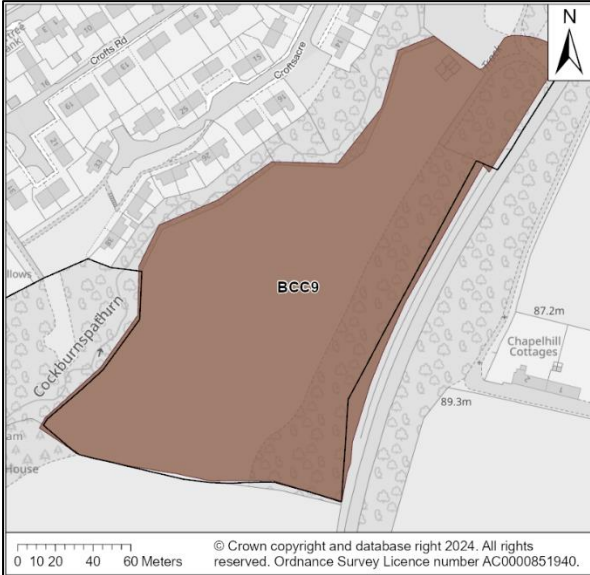
Site Ref:  
**BCC7**

Site Name:  
BCO4B - Dunglass Park

Housing Market  
Berwickshire

Settlement  
COCKBURNSPATH

Site Capacity:  
74



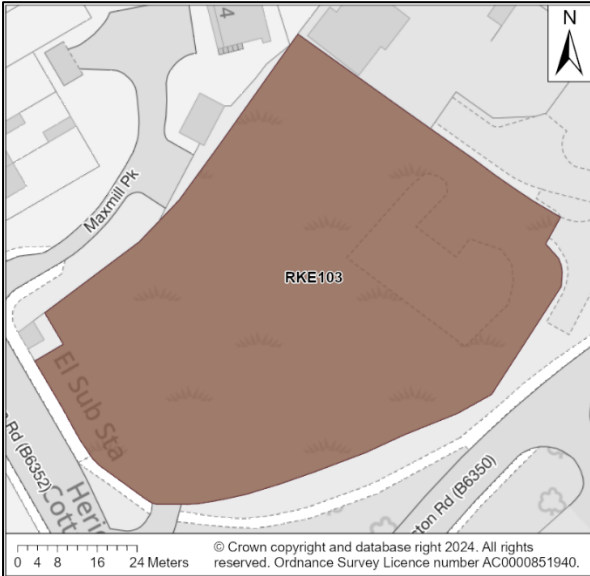
Site Ref:  
**BCC9**

Site Name:  
BCO10B - Burnwood

Housing Market  
Berwickshire

Settlement  
COCKBURNSPATH

Site Capacity:  
28



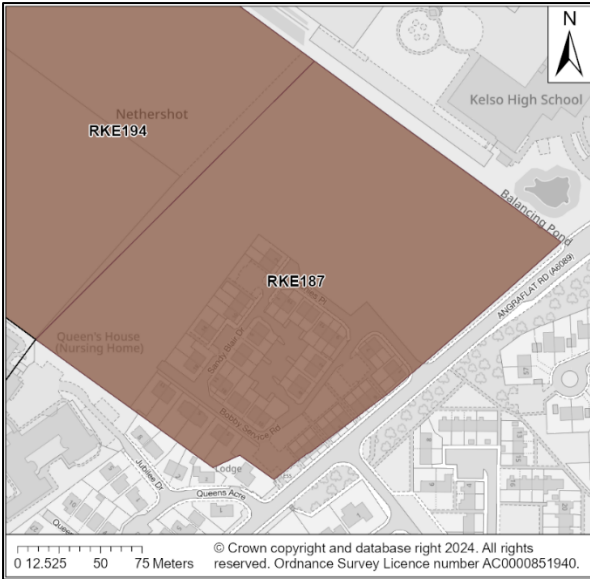
Site Ref:  
**RKE103**

Site Name:  
RKELS001 - Former Foundry

Housing Market  
Central Borders

Settlement  
KELSO

Site Capacity:  
12



Site Ref:  
**RKE187**

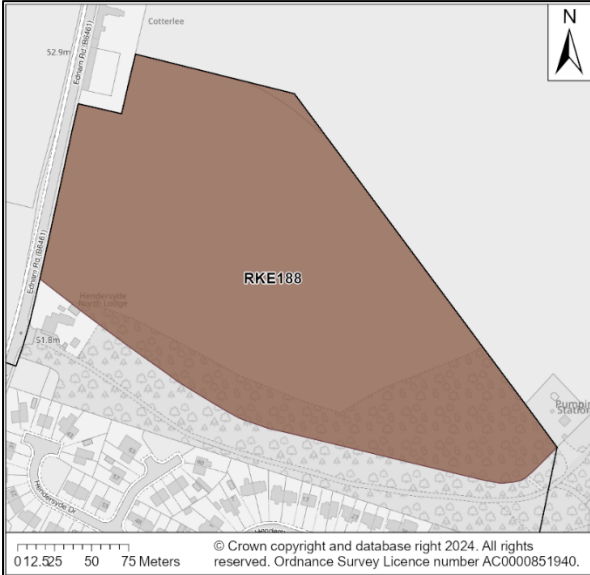
Site Name:  
AKELS021 - Nethershot  
(Phase 1)

Housing Market  
Central Borders

Settlement  
KELSO

Site Capacity:  
100

© Crown copyright and database right 2024. All rights reserved. Ordnance Survey Licence number AC0000851940.



Site Ref:  
**RKE188**

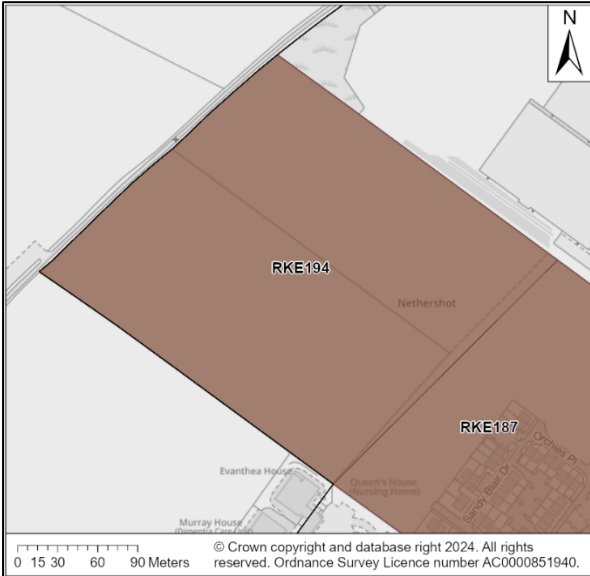
Site Name:  
AKELS022 - Hendersyde  
(Phase 1)

Housing Market  
Central Borders

Settlement  
KELSO

Site Capacity:  
120

© Crown copyright and database right 2024. All rights reserved. Ordnance Survey Licence number AC0000851940.



Site Ref:  
**RKE194**

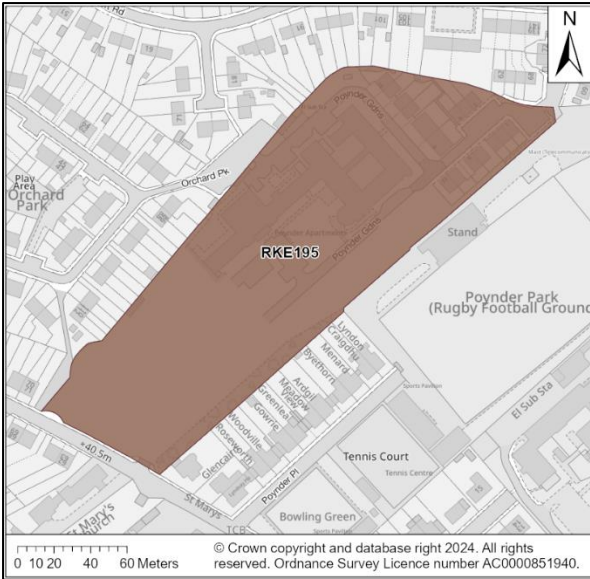
Site Name:  
AKELS026 - Nethershot  
(Phase 2)

Housing Market  
Central Borders

Settlement  
KELSO

Site Capacity:  
100

© Crown copyright and database right 2024. All rights reserved. Ordnance Survey Licence number AC0000851940.



**Site Ref:**  
**RKE195**

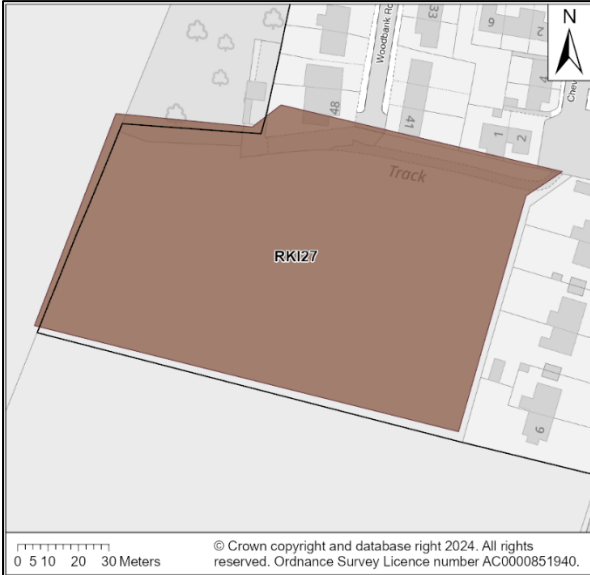
**Site Name:**  
RKELS002 - Former  
Kelso High School

**Housing Market**  
Central Borders

**Settlement**  
KELSO

**Site Capacity:**  
81

© Crown copyright and database right 2024. All rights reserved. Ordnance Survey Licence number AC0000851940.



**Site Ref:**  
**RKI27**

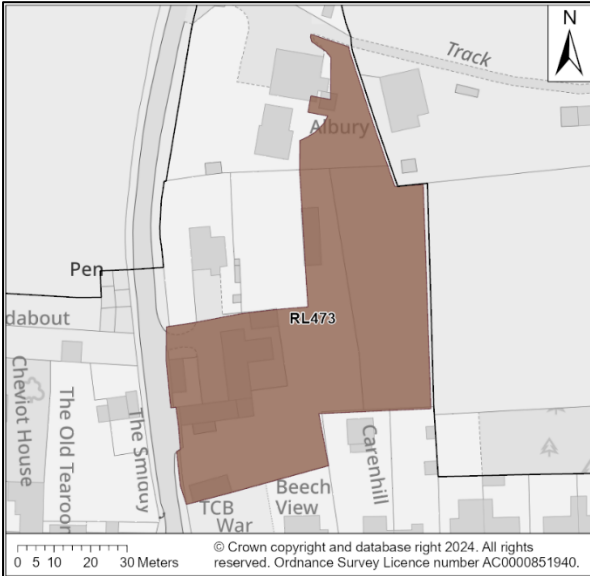
**Site Name:**  
RY4B - Morebattle Road

**Housing Market**  
Central Borders

**Settlement**  
YETHOLM

**Site Capacity:**  
18

© Crown copyright and database right 2024. All rights reserved. Ordnance Survey Licence number AC0000851940.



**Site Ref:**  
**RL473**

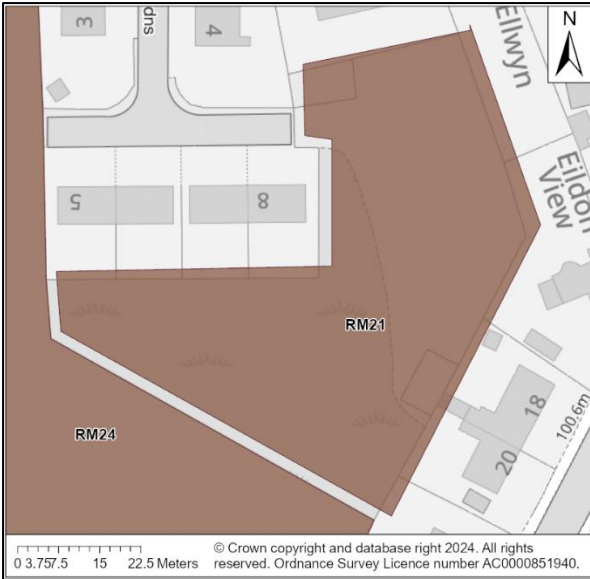
**Site Name:**  
RC2B - Roundabout  
Farm

**Housing Market**  
Central Borders

**Settlement**  
CHESTERS

**Site Capacity:**  
5

© Crown copyright and database right 2024. All rights reserved. Ordnance Survey Licence number AC0000851940.



Site Ref:  
**RM21**

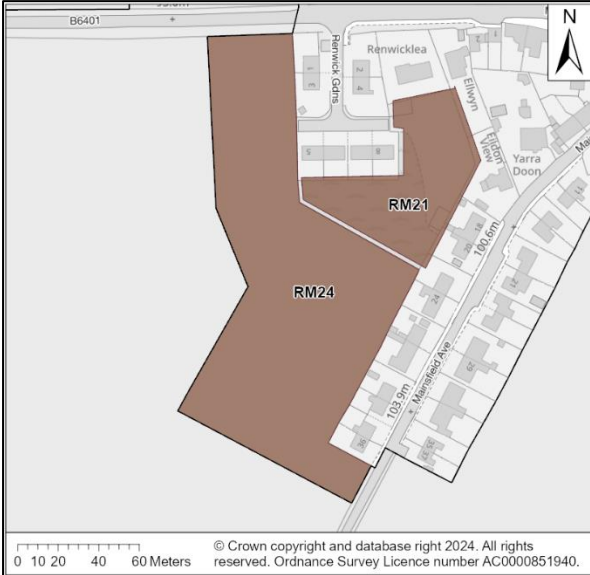
Site Name:  
RMO6B - Renwick Gardens

Housing Market  
Central Borders

Settlement  
MOREBATTLE

Site Capacity:  
9

© Crown copyright and database right 2024. All rights reserved. Ordnance Survey Licence number AC0000851940.



Site Ref:  
**RM24**

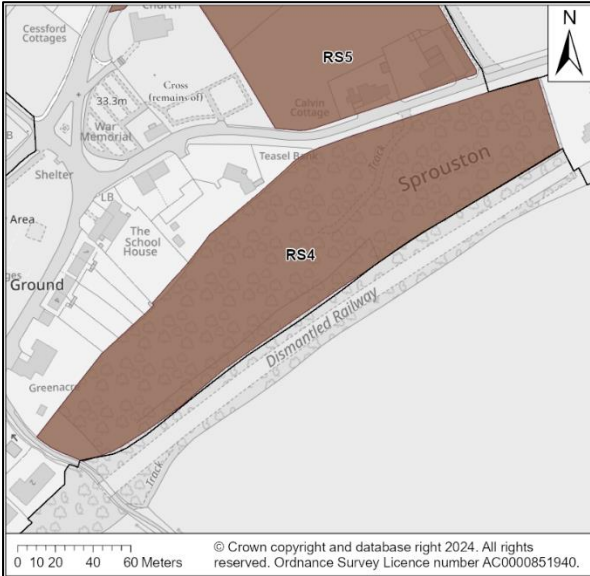
Site Name:  
AMORE001 - West Renwick Gardens

Housing Market  
Central Borders

Settlement  
MOREBATTLE

Site Capacity:  
20

© Crown copyright and database right 2024. All rights reserved. Ordnance Survey Licence number AC0000851940.



Site Ref:  
**RS4**

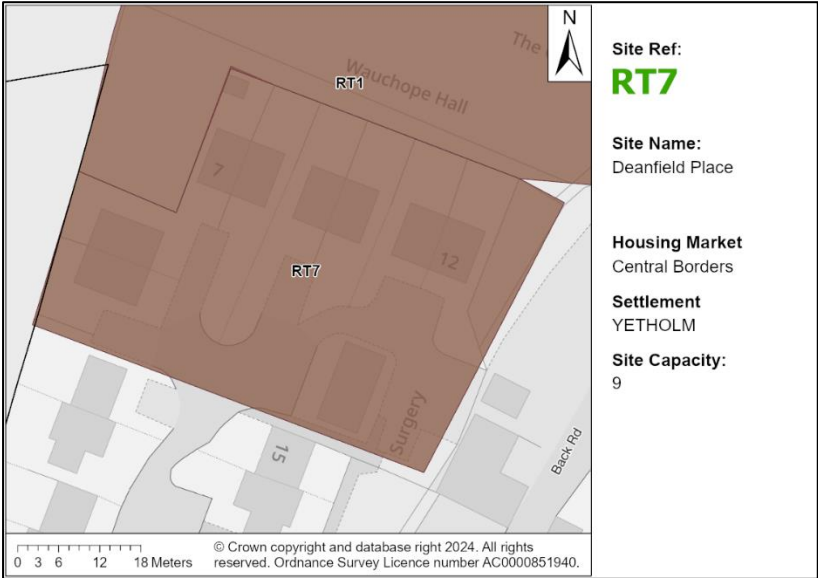
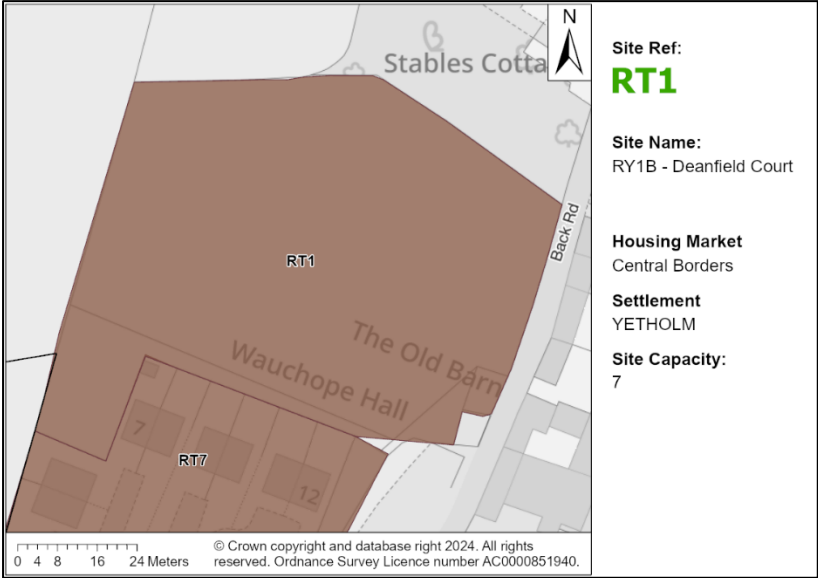
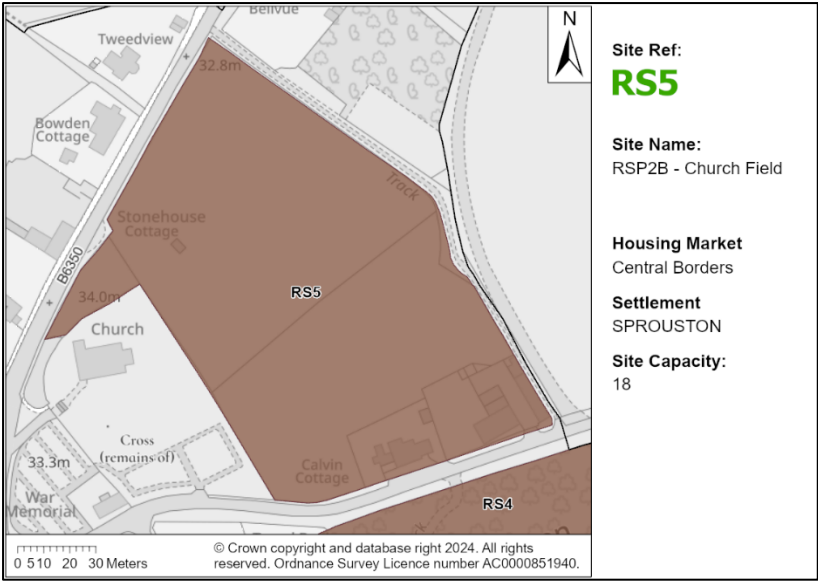
Site Name:  
RSP3B - Teasel Bank

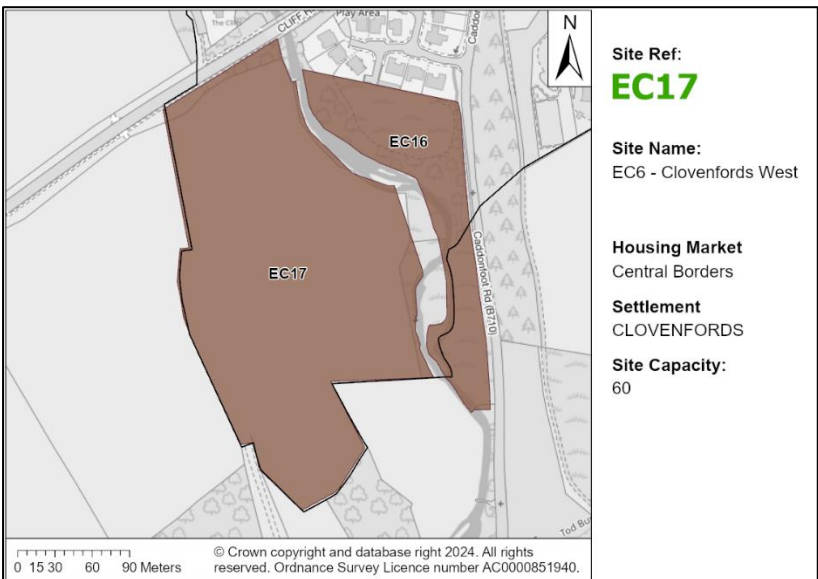
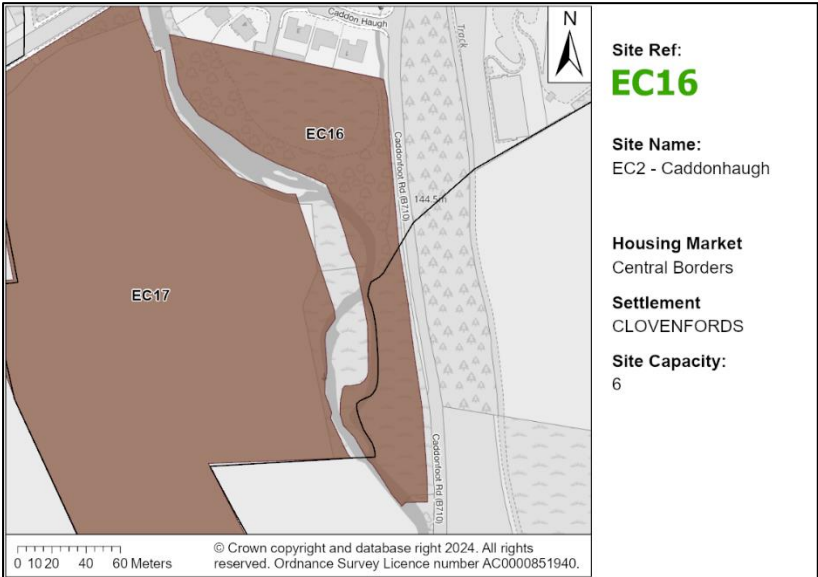
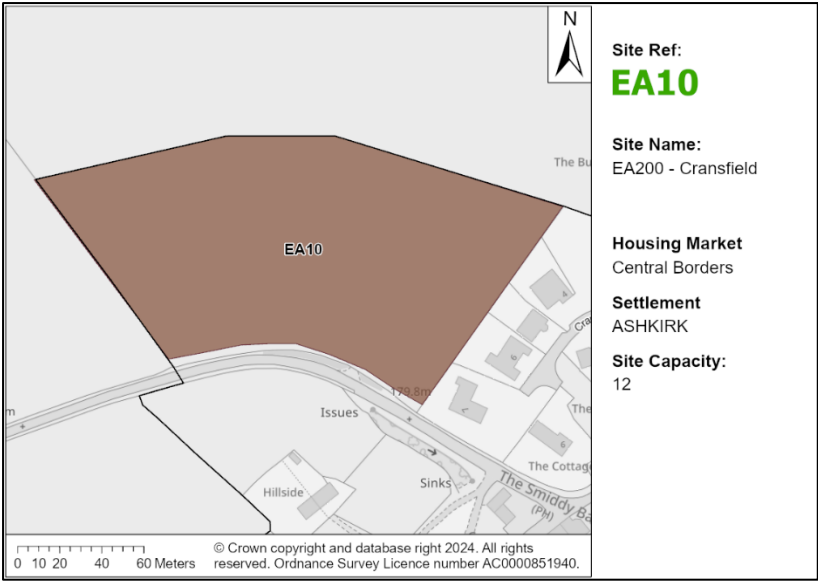
Housing Market  
Central Borders

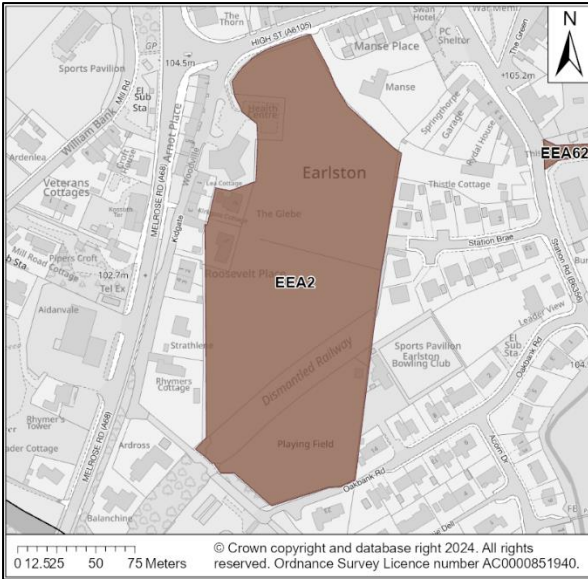
Settlement  
SPROUSTON

Site Capacity:  
18

© Crown copyright and database right 2024. All rights reserved. Ordnance Survey Licence number AC0000851940.







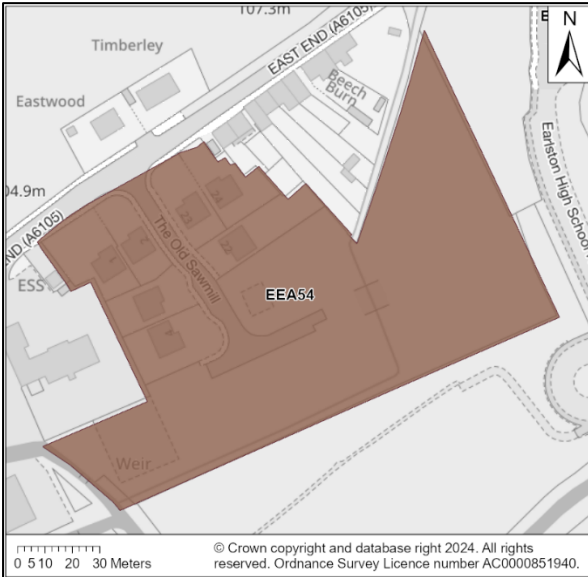
**Site Ref:**  
**EEA2**

**Site Name:**  
 EEA12B - Earlston Glebe

**Housing Market**  
 Central Borders

**Settlement**  
 EARLSTON

**Site Capacity:**  
 27



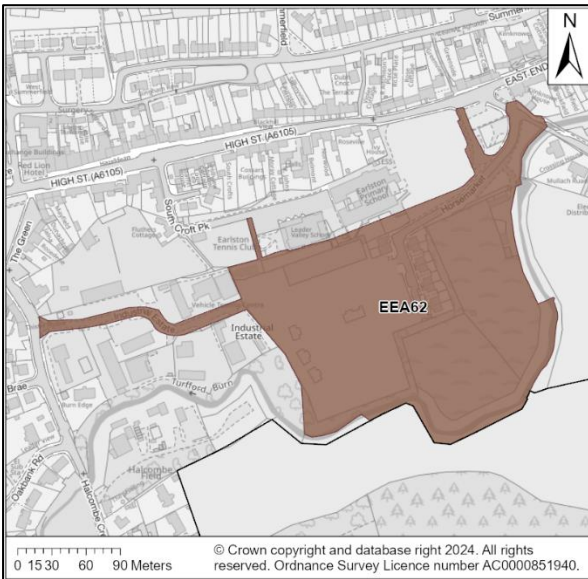
**Site Ref:**  
**EEA54**

**Site Name:**  
 zRO12 - Brownlie Yard

**Housing Market**  
 Central Borders

**Settlement**  
 EARLSTON

**Site Capacity:**  
 30



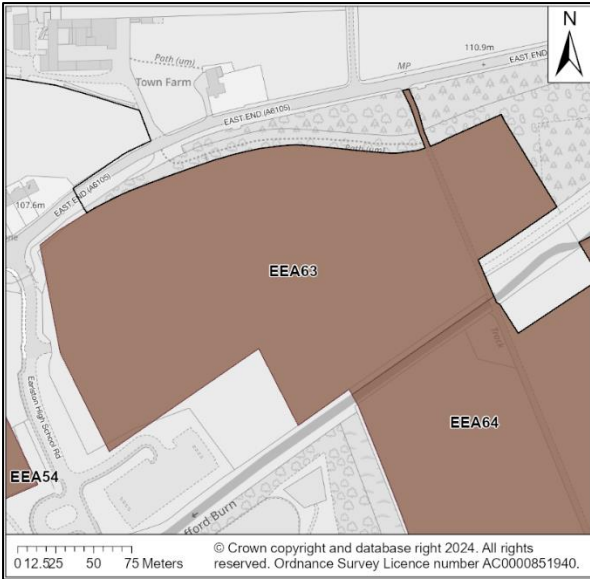
**Site Ref:**  
**EEA62**

**Site Name:**  
 AEARL002 - Surplus land at Earlston High School

**Housing Market**  
 Central Borders

**Settlement**  
 EARLSTON

**Site Capacity:**  
 64



**Site Ref:**  
**EEA63**

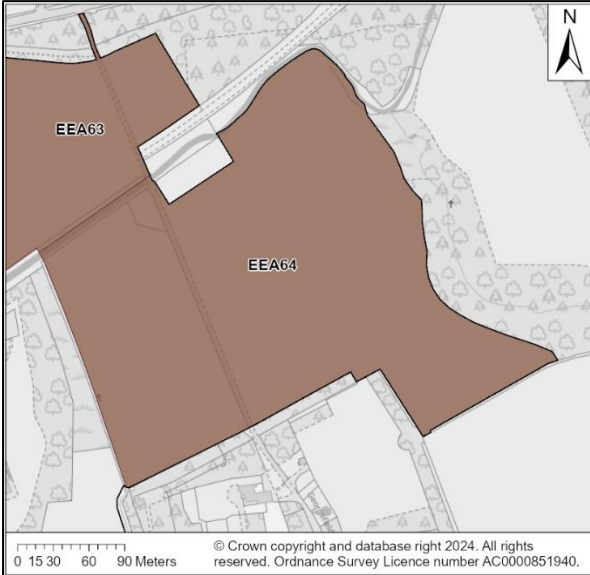
**Site Name:**  
AEARL010 - East Turford

**Housing Market**  
Central Borders

**Settlement**  
EARLSTON

**Site Capacity:**  
40

© Crown copyright and database right 2024. All rights reserved. Ordnance Survey Licence number AC0000851940.



**Site Ref:**  
**EEA64**

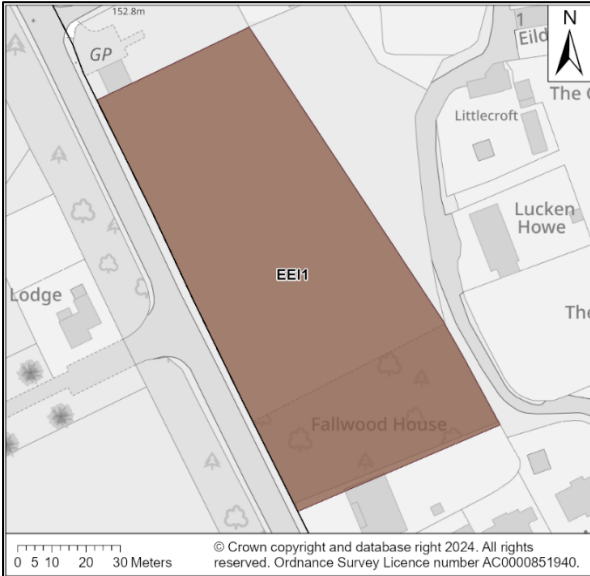
**Site Name:**  
AEARL011 - Georgefield Site

**Housing Market**  
Central Borders

**Settlement**  
EARLSTON

**Site Capacity:**  
120

© Crown copyright and database right 2024. All rights reserved. Ordnance Survey Licence number AC0000851940.



**Site Ref:**  
**EEI1**

**Site Name:**  
AEILD002 - West Eildon

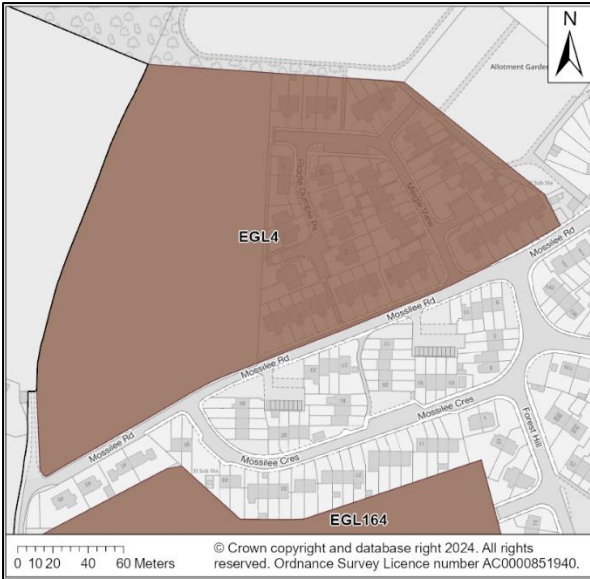
**Housing Market**  
Central Borders

**Settlement**  
EILDON

**Site Capacity:**  
5

© Crown copyright and database right 2024. All rights reserved. Ordnance Survey Licence number AC0000851940.





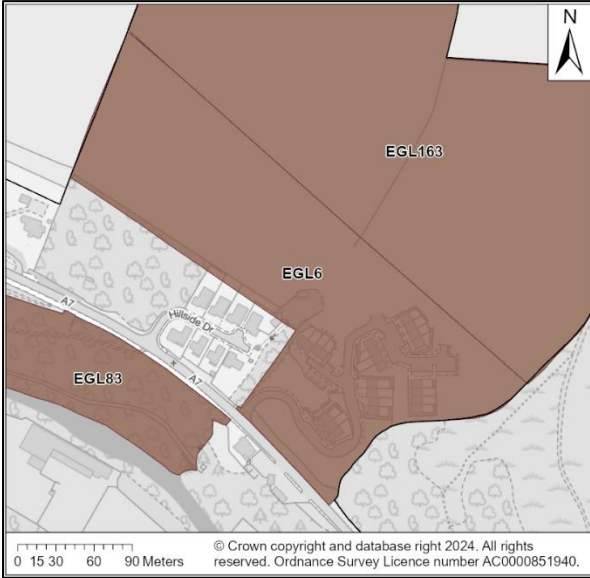
**Site Ref:**  
**EGL4**

**Site Name:**  
 EGL19B - Mossilee

**Housing Market**  
 Central Borders

**Settlement**  
 GALASHIELS

**Site Capacity:**  
 120



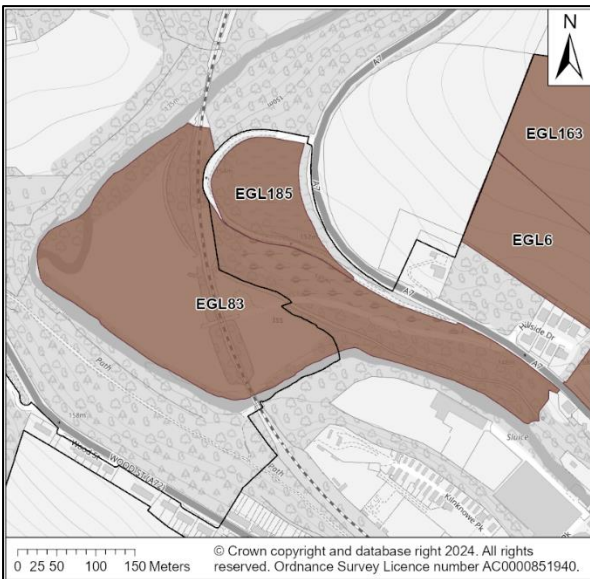
**Site Ref:**  
**EGL6**

**Site Name:**  
 EGL17B - Buckholm Corner

**Housing Market**  
 Central Borders

**Settlement**  
 GALASHIELS

**Site Capacity:**  
 80



**Site Ref:**  
**EGL83**

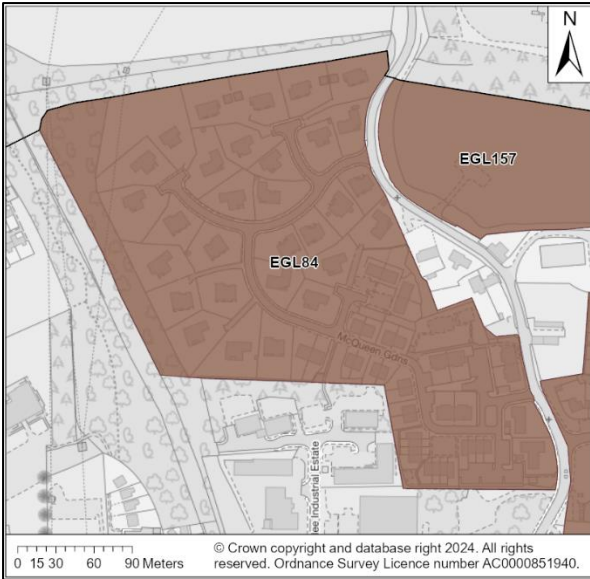
**Site Name:**  
 EGL32B - Ryehaugh

**Housing Market**  
 Central Borders

**Settlement**  
 GALASHIELS

**Site Capacity:**  
 10

7.6 cm



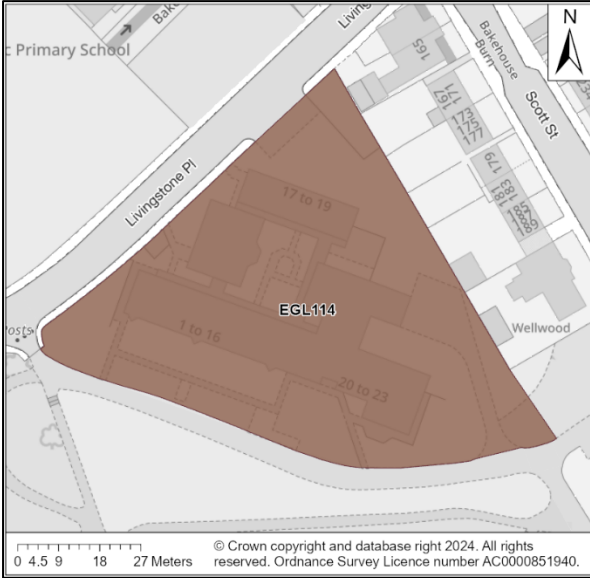
**Site Ref:**  
**EGL84**

**Site Name:**  
Easter Langlee  
(AGALA017 forms part of the site)

**Housing Market**  
Central Borders

**Settlement**  
GALASHIELS

**Site Capacity:**  
99



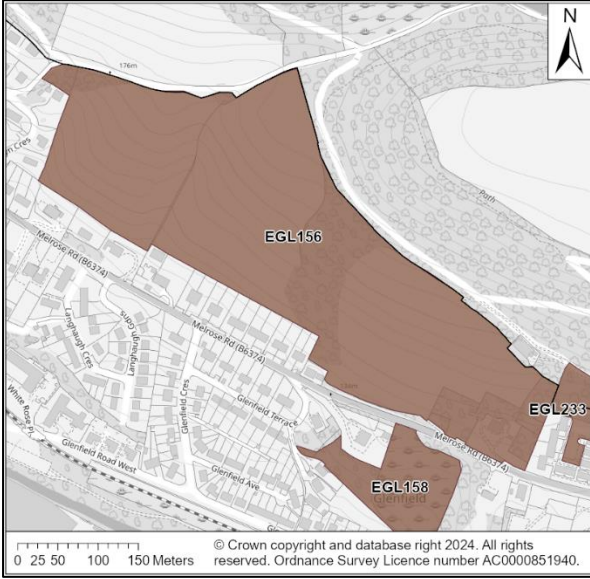
**Site Ref:**  
**EGL114**

**Site Name:**  
Oakwood Lodge,  
Livingston Pl

**Housing Market**  
Central Borders

**Settlement**  
GALASHIELS

**Site Capacity:**  
23



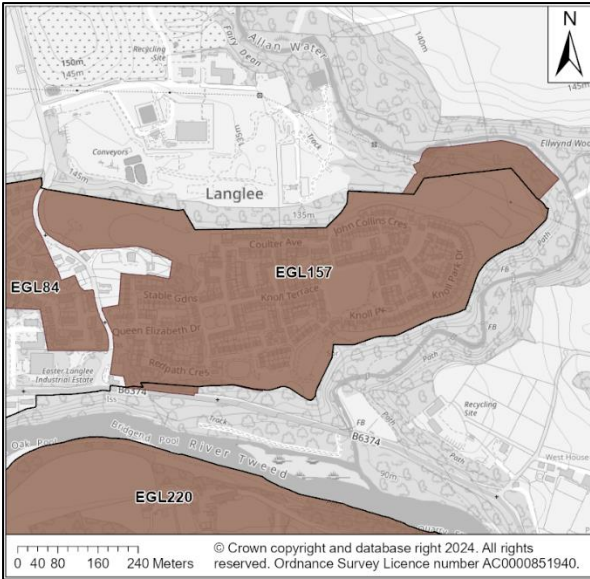
**Site Ref:**  
**EGL156**

**Site Name:**  
EGL13B - Crotchetknowe

**Housing Market**  
Central Borders

**Settlement**  
GALASHIELS

**Site Capacity:**  
75



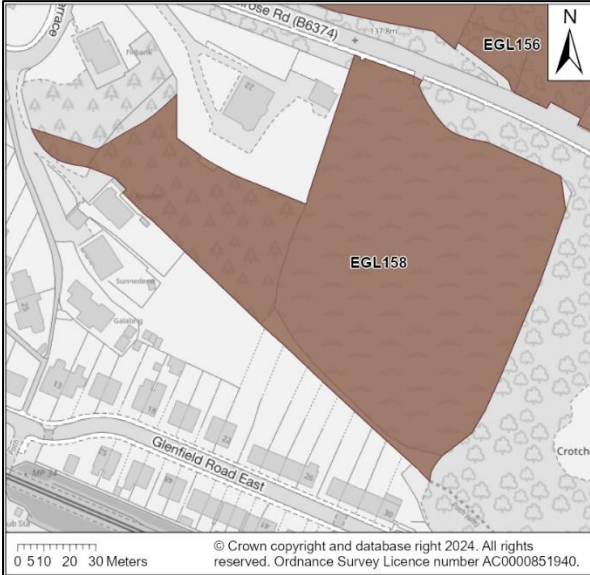
**Site Ref:**  
**EGL157**

**Site Name:**  
AGALA024 – Easter Langlee Expansion Area (Previous site code)

**Housing Market**  
Central Borders

**Settlement**  
GALASHIELS

**Site Capacity:**  
553



**Site Ref:**  
**EGL158**

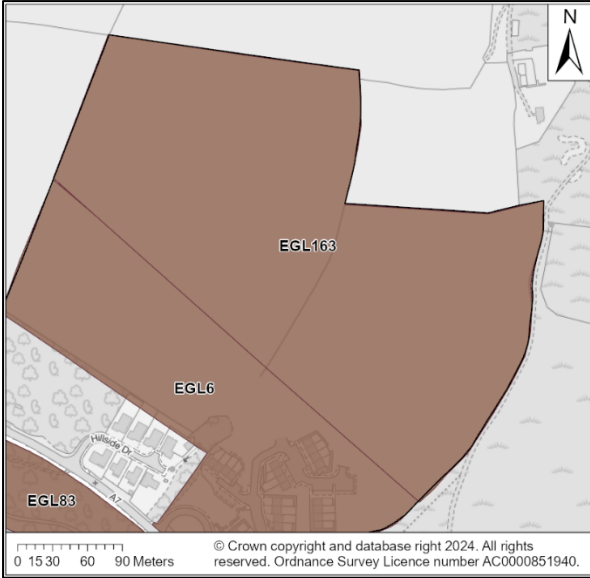
**Site Name:**  
EGL16B - South Crotchetknowe

**Housing Market**  
Central Borders

**Settlement**  
GALASHIELS

**Site Capacity:**  
14

7.6 cm



**Site Ref:**  
**EGL163**

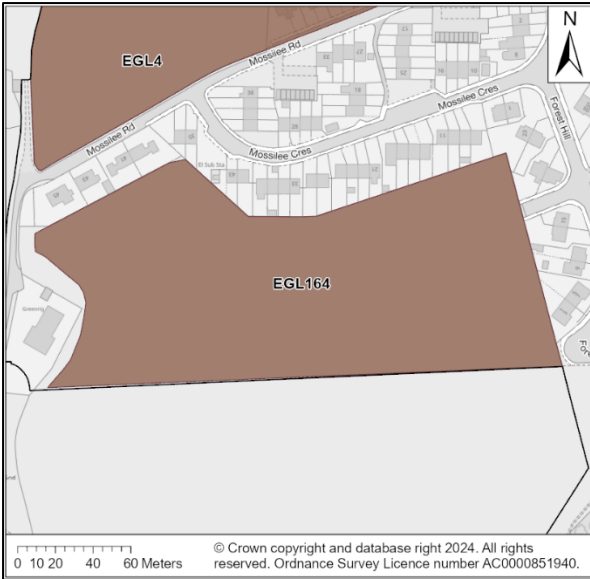
**Site Name:**  
EGL41 - Buckholm North

**Housing Market**  
Central Borders

**Settlement**  
GALASHIELS

**Site Capacity:**  
180

7.6 cm



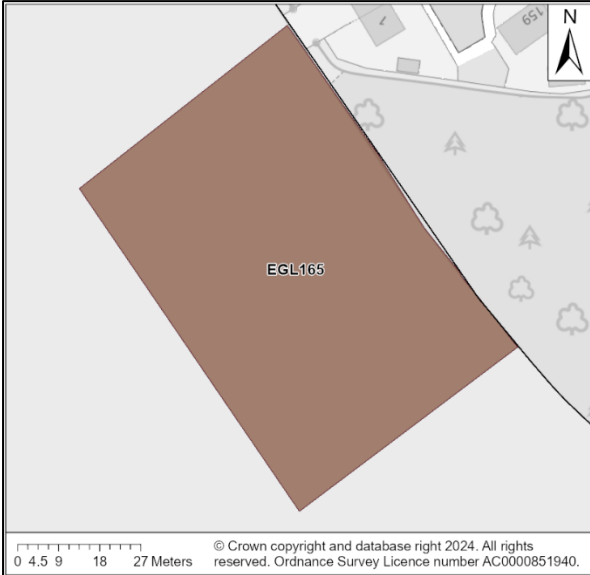
Site Ref:  
**EGL164**

Site Name:  
EGL42 - Forest Hill

Housing Market  
Central Borders

Settlement  
GALASHIELS

Site Capacity:  
50



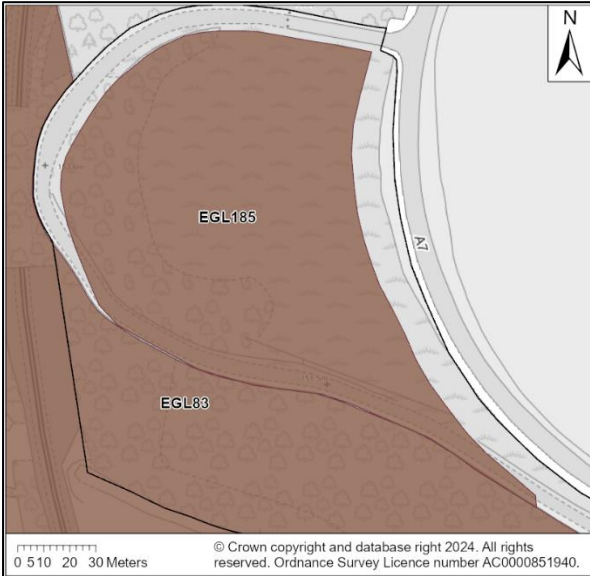
Site Ref:  
**EGL165**

Site Name:  
EGL43 - Balmoral Avenue

Housing Market  
Central Borders

Settlement  
GALASHIELS

Site Capacity:  
10



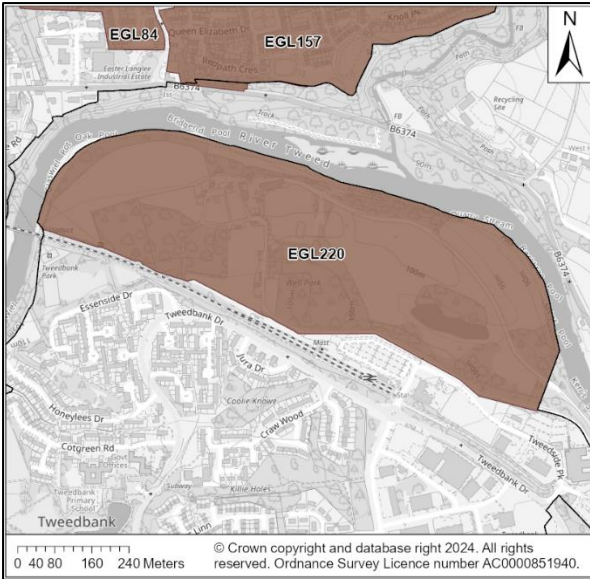
Site Ref:  
**EGL185**

Site Name:  
EGL200 - North Ryehaugh

Housing Market  
Central Borders

Settlement  
GALASHIELS

Site Capacity:  
20



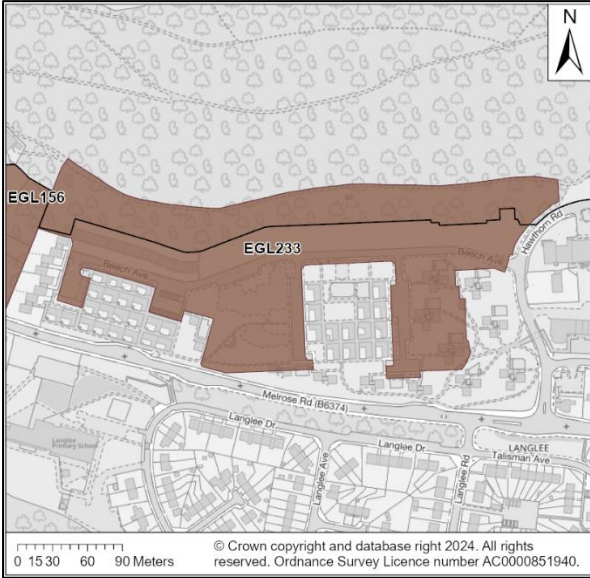
Site Ref:  
**EGL220**

Site Name:  
MTWEE002 - Lowood

Housing Market  
Central Borders

Settlement  
TWEEDBANK

Site Capacity:  
300



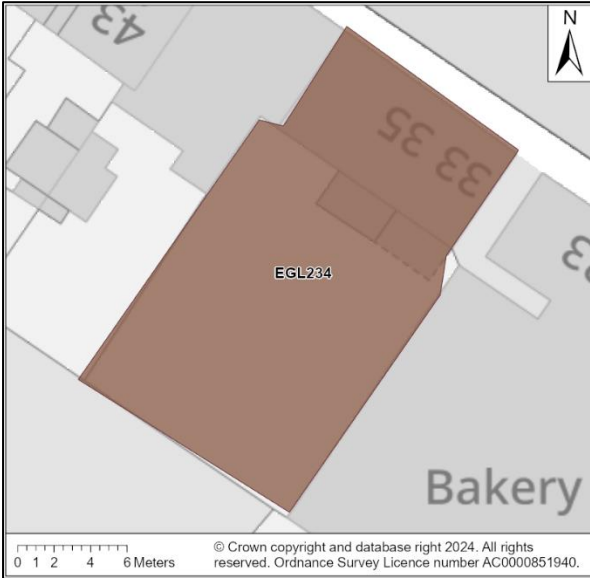
Site Ref:  
**EGL233**

Site Name:  
Land Development At  
Beech Avenue And Laurel  
Grove Galashiels Scottish

Housing Market  
Central Borders

Settlement  
GALASHIELS

Site Capacity:  
109



Site Ref:  
**EGL234**

Site Name:  
33 - 35 Island Street

Housing Market  
Central Borders

Settlement  
GALASHIELS

Site Capacity:  
6



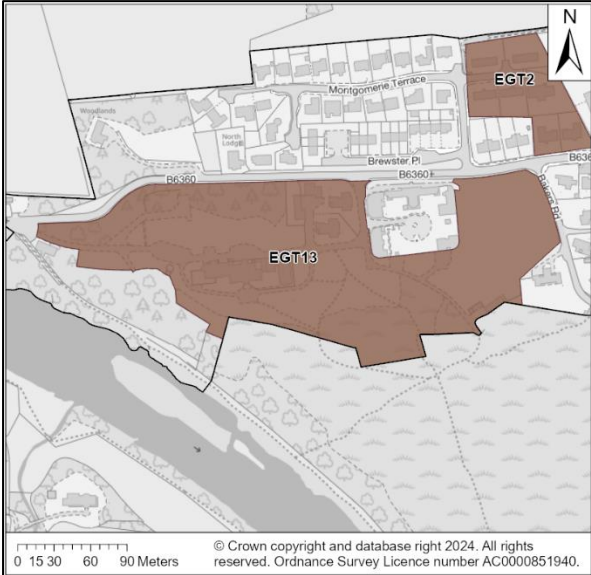
Site Ref:  
**EGT2**

Site Name:  
EGT10B - Orchard

Housing Market  
Central Borders

Settlement  
GATTONSIDE

Site Capacity:  
7



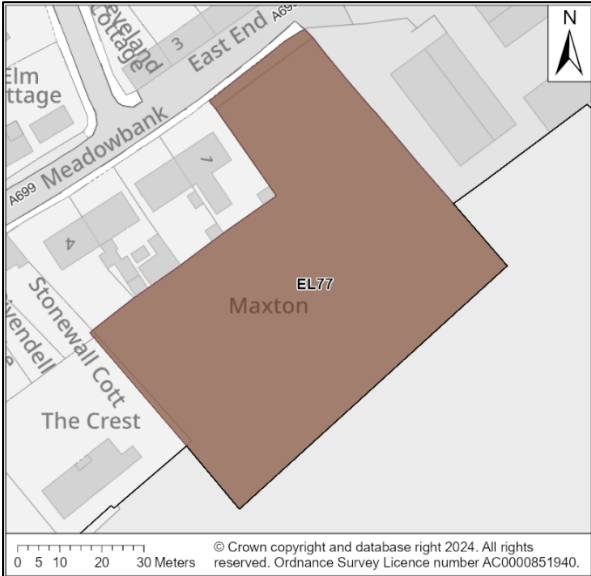
Site Ref:  
**EGT13**

Site Name:  
AGATT007 - St Aidans

Housing Market  
Central Borders

Settlement  
GATTONSIDE

Site Capacity:  
40



Site Ref:  
**EL77**

Site Name:  
AMAXT002 - Meadowbank

Housing Market  
Central Borders

Settlement  
MAXTON

Site Capacity:  
5



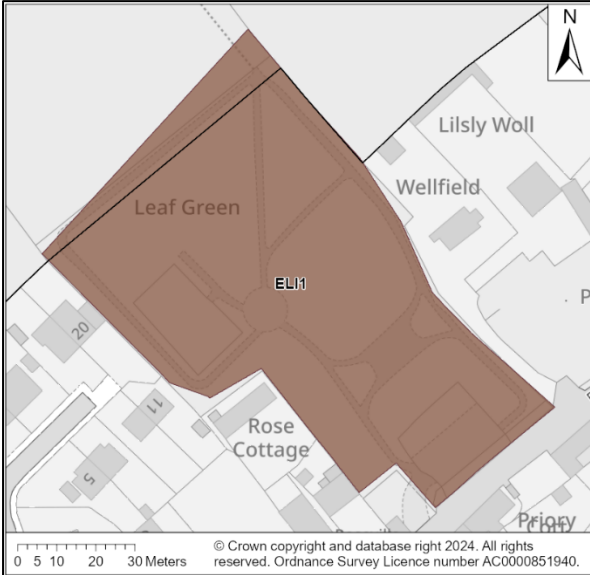
**Site Ref:**  
**EL187**

**Site Name:**  
ASELK006 - Philiphaugh Steading

**Housing Market**  
Central Borders

**Settlement**  
SELKIRK

**Site Capacity:**  
32



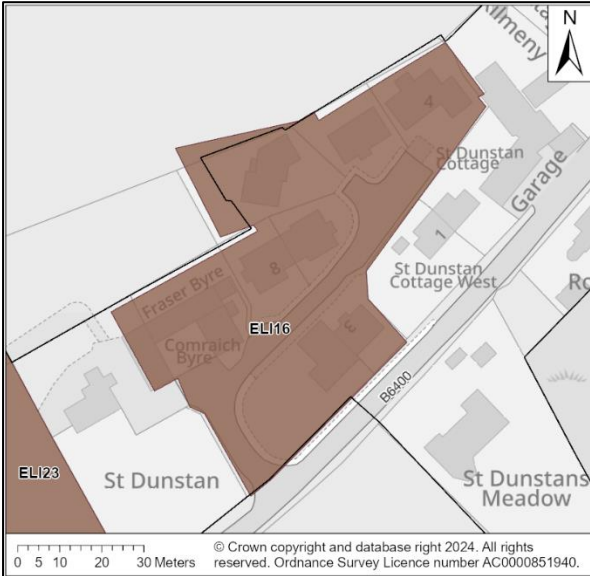
**Site Ref:**  
**ELI1**

**Site Name:**  
ELI6B - Muslie Drive

**Housing Market**  
Central Borders

**Settlement**  
LILLIESLEAF

**Site Capacity:**  
7



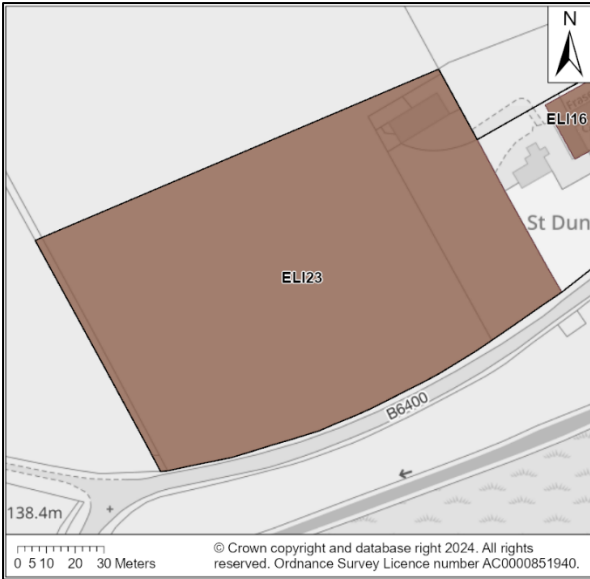
**Site Ref:**  
**ELI16**

**Site Name:**  
ELI2B - St Dunstan

**Housing Market**  
Central Borders

**Settlement**  
LILLIESLEAF

**Site Capacity:**  
10



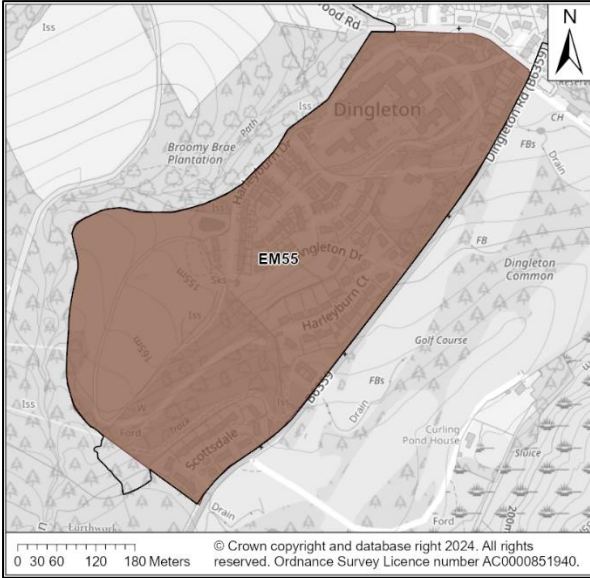
**Site Ref:**  
**ELI23**

**Site Name:**  
 ALILL003 - West of St Dunstan

**Housing Market**  
 Central Borders

**Settlement**  
 LILLIESLEAF

**Site Capacity:**  
 15



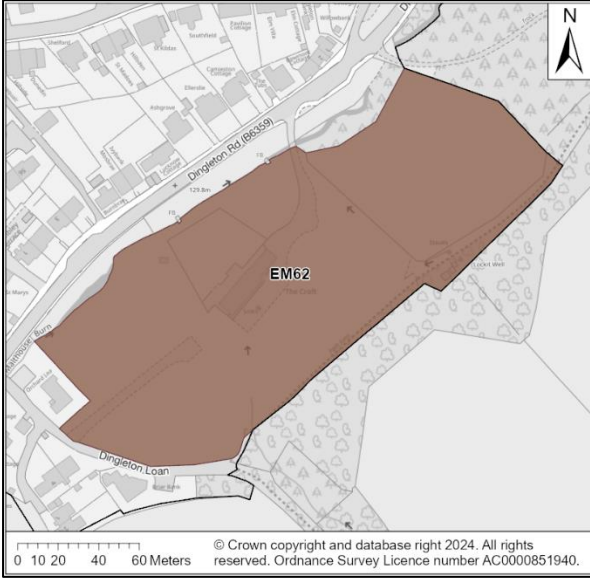
**Site Ref:**  
**EM55**

**Site Name:**  
 EM32B - Dingleton Hospital

**Housing Market**  
 Central Borders

**Settlement**  
 MELROSE

**Site Capacity:**  
 276



**Site Ref:**  
**EM62**

**Site Name:**  
 EM4B - The Croft

**Housing Market**  
 Central Borders

**Settlement**  
 MELROSE

**Site Capacity:**  
 25



**Site Ref:**  
**EM77**

**Site Name:**  
Main Building West Grove

**Housing Market**  
Central Borders

**Settlement**  
MELROSE

**Site Capacity:**  
14

© Crown copyright and database right 2024. All rights reserved. Ordnance Survey Licence number AC0000851940.

**Site Ref:**  
**EMX1**

**Site Name:**  
AMAXT001 - East Maxton

**Housing Market**  
Central Borders

**Settlement**  
MAXTON

**Site Capacity:**  
10

© Crown copyright and database right 2024. All rights reserved. Ordnance Survey Licence number AC0000851940.

**Site Ref:**  
**ENS13**

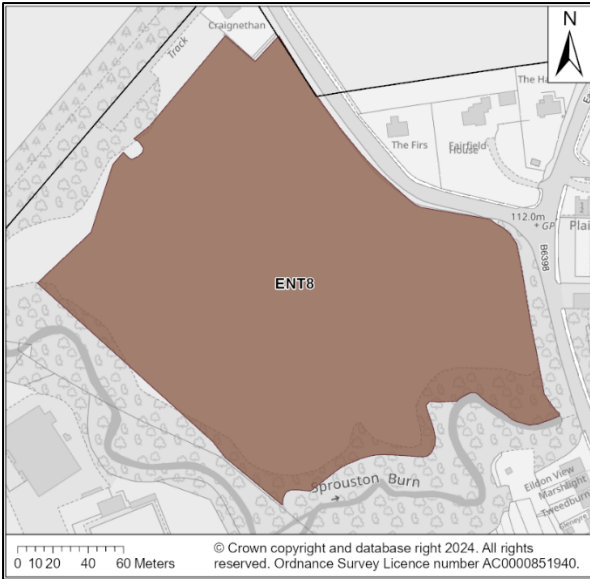
**Site Name:**  
ANEWS005 - The Orchard

**Housing Market**  
Central Borders

**Settlement**  
NEWSTEAD

**Site Capacity:**  
6

© Crown copyright and database right 2024. All rights reserved. Ordnance Survey Licence number AC0000851940.



**Site Ref:**  
**ENT8**

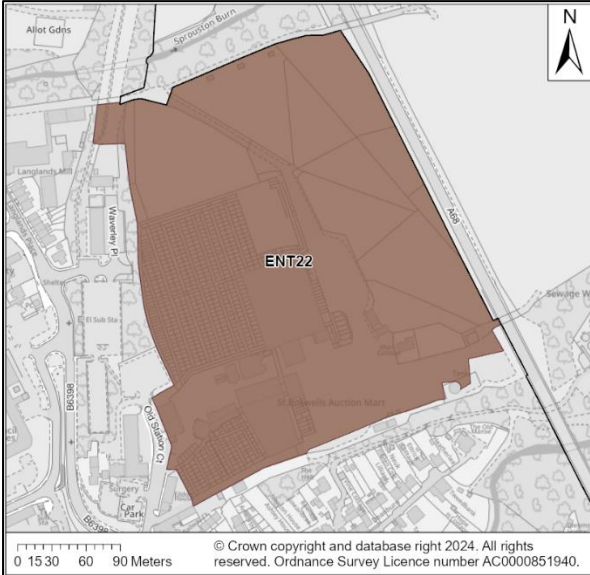
**Site Name:**  
ENT4B - Melrose Rd

**Housing Market**  
Central Borders

**Settlement**  
NEWTOWN ST

**Site Capacity:**  
68

© Crown copyright and database right 2024. All rights reserved. Ordnance Survey Licence number AC0000851940.



**Site Ref:**  
**ENT22**

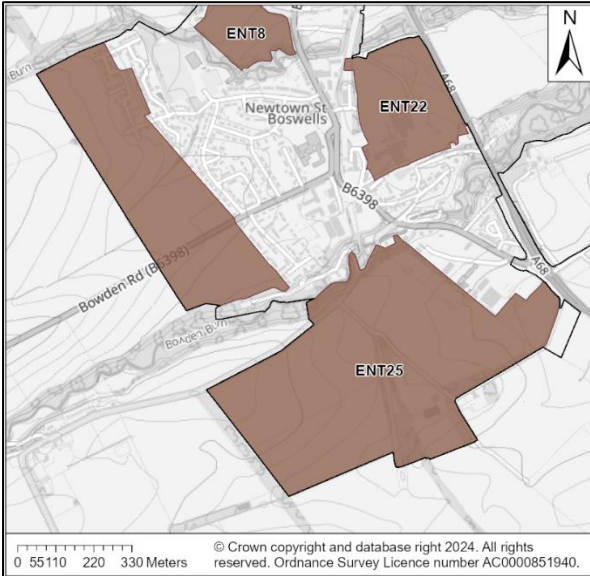
**Site Name:**  
MNEWT001 - Auction Mart

**Housing Market**  
Central Borders

**Settlement**  
NEWTOWN ST

**Site Capacity:**  
220

© Crown copyright and database right 2024. All rights reserved. Ordnance Survey Licence number AC0000851940.



**Site Ref:**  
**ENT25**

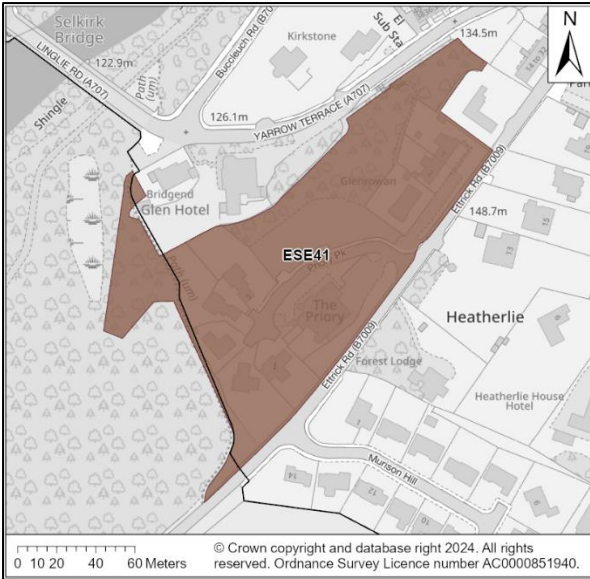
**Site Name:**  
ANEWT005 - Newtown Expansion Area

**Housing Market**  
Central Borders

**Settlement**  
NEWTOWN ST

**Site Capacity:**  
900

© Crown copyright and database right 2024. All rights reserved. Ordnance Survey Licence number AC0000851940.



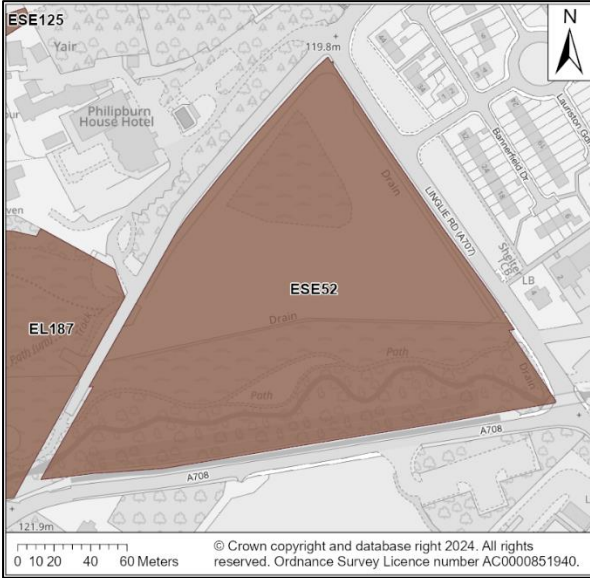
**Site Ref:**  
**ESE41**

**Site Name:**  
 The Priory, Ettrick Rd

**Housing Market**  
 Central Borders

**Settlement**  
 SELKIRK

**Site Capacity:**  
 15



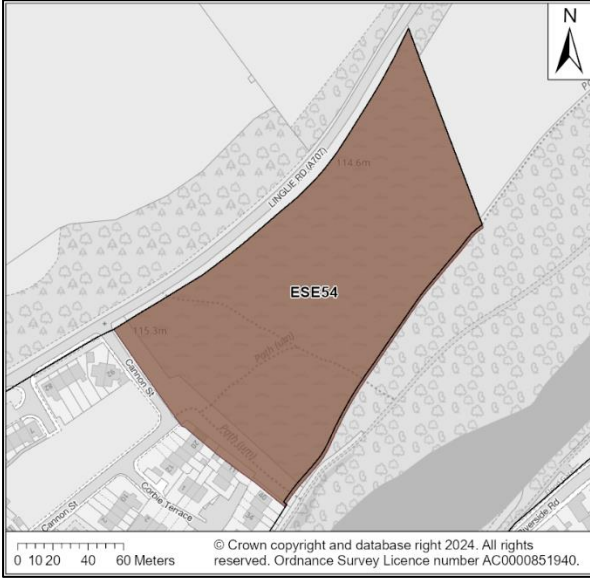
**Site Ref:**  
**ESE52**

**Site Name:**  
 ASELK033 - Angles Field

**Housing Market**  
 Central Borders

**Settlement**  
 SELKIRK

**Site Capacity:**  
 30



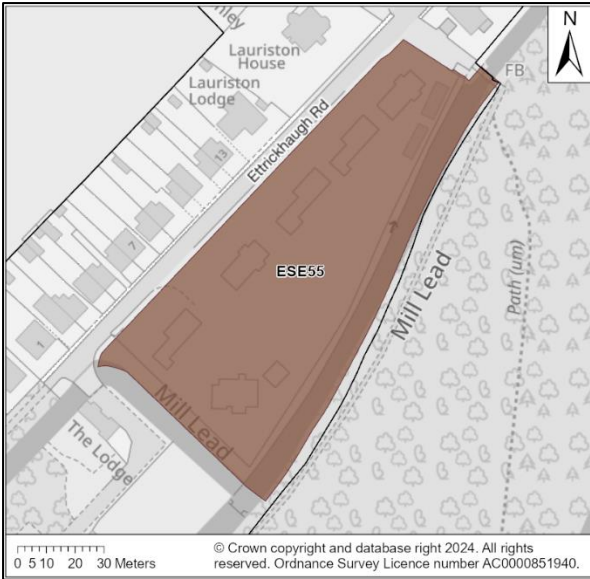
**Site Ref:**  
**ESE54**

**Site Name:**  
 ESE10B - Linglie Rd

**Housing Market**  
 Central Borders

**Settlement**  
 SELKIRK

**Site Capacity:**  
 30



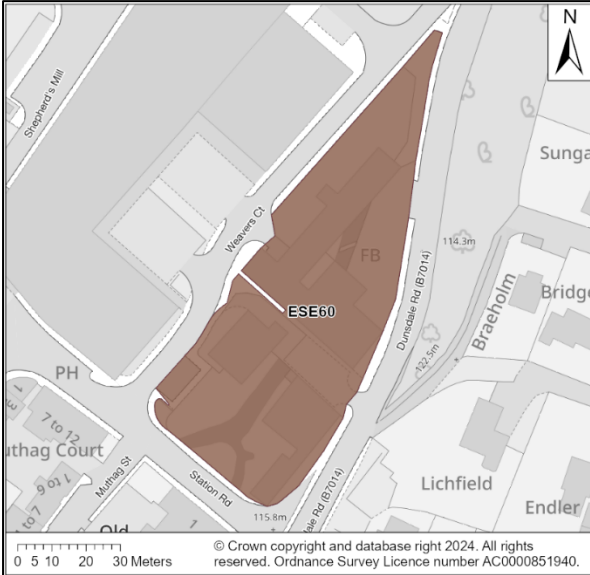
**Site Ref:**  
**ESE55**

**Site Name:**  
Ettrickhaugh Rd

**Housing Market**  
Central Borders

**Settlement**  
SELKIRK

**Site Capacity:**  
6




**Site Ref:**  
**ESE60**

**Site Name:**  
RSELK001 - Forest Mill

**Housing Market**  
Central Borders

**Settlement**  
SELKIRK

**Site Capacity:**  
30



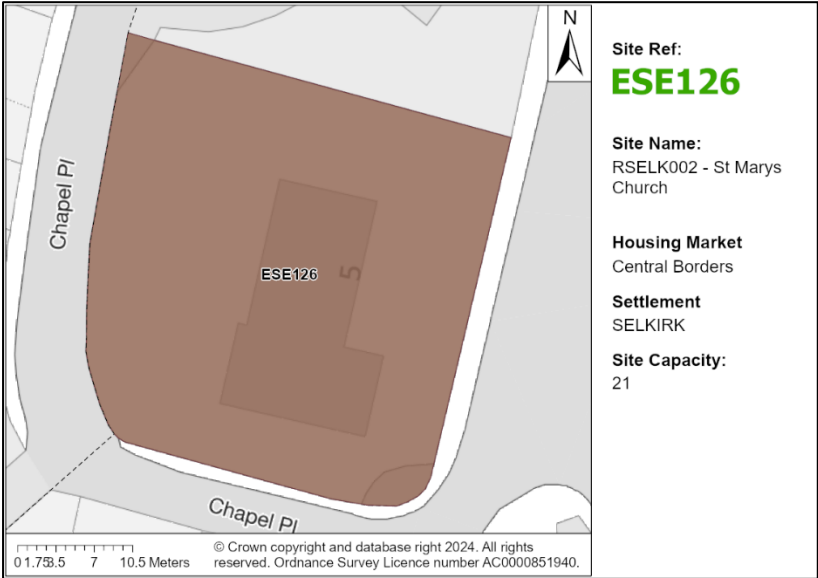
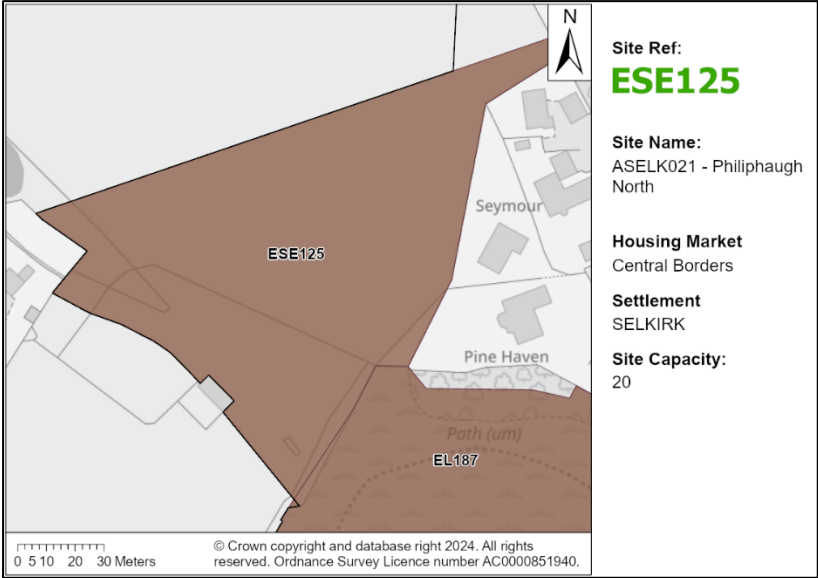
**Site Ref:**  
**ESE94**

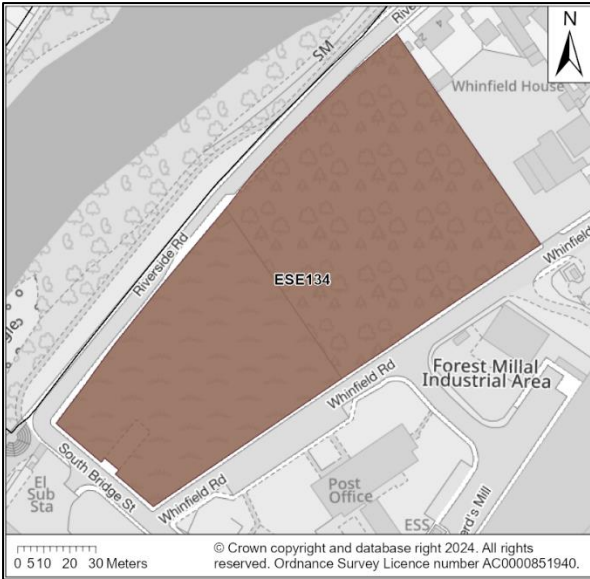
**Site Name:**  
Linglie Mill (Part of BSELK001)

**Housing Market**  
Central Borders

**Settlement**  
SELKIRK

**Site Capacity:**  
11





**Site Ref:**  
**ESE134**

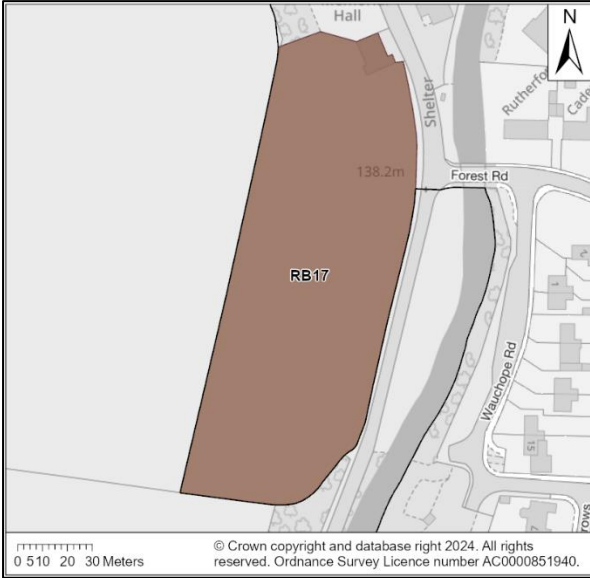
**Site Name:**  
MSELK002 - Heather Mill

**Housing Market**  
Central Borders

**Settlement**  
SELKIRK

**Site Capacity:**  
75

0 5 10 20 30 Meters © Crown copyright and database right 2024. All rights reserved. Ordnance Survey Licence number AC0000851940.



**Site Ref:**  
**RB17**

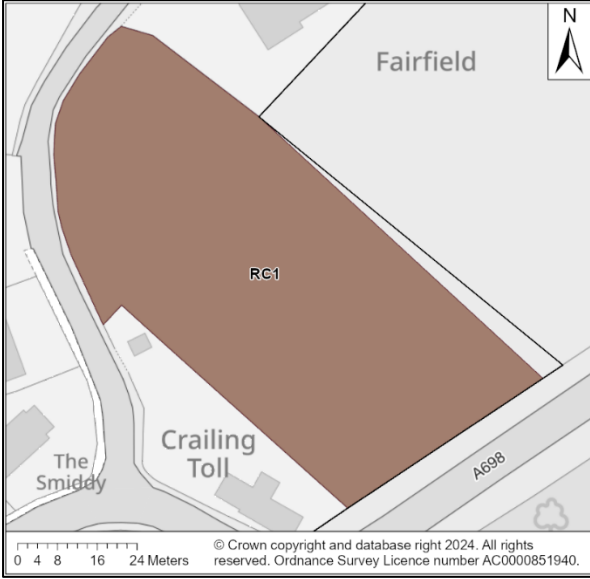
**Site Name:**  
ABONC003 - Site opposite Memorial Hall

**Housing Market**  
Central Borders

**Settlement**  
BONCHESTER BRIDGE

**Site Capacity:**  
8

0 5 10 20 30 Meters © Crown copyright and database right 2024. All rights reserved. Ordnance Survey Licence number AC0000851940.



**Site Ref:**  
**RC1**

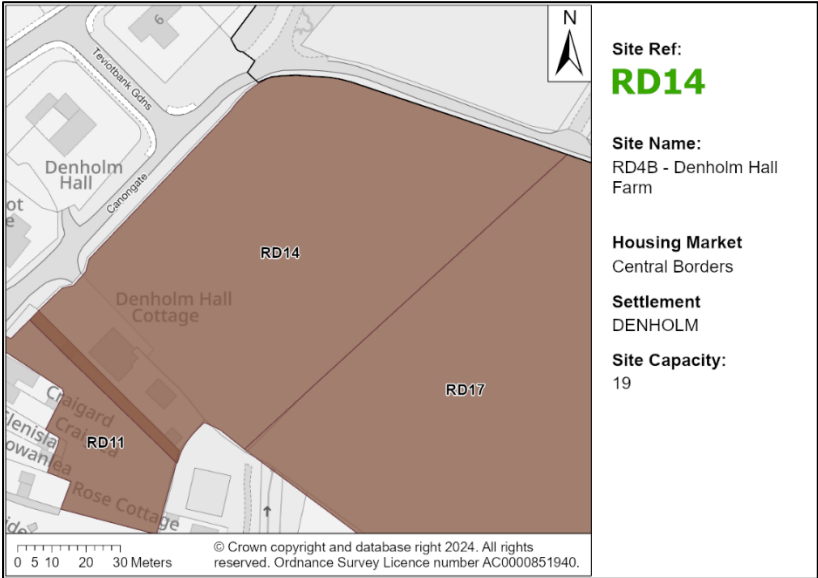
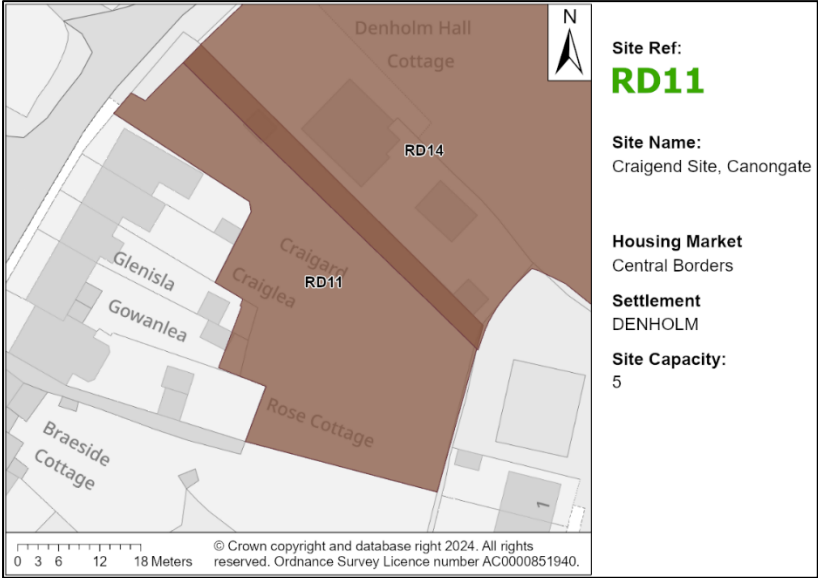
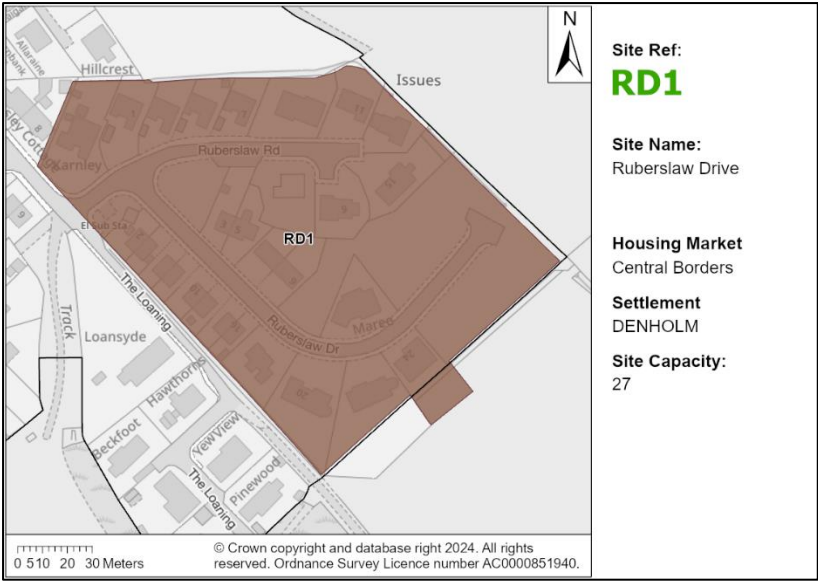
**Site Name:**  
ACRAI001 - Crailing Toll

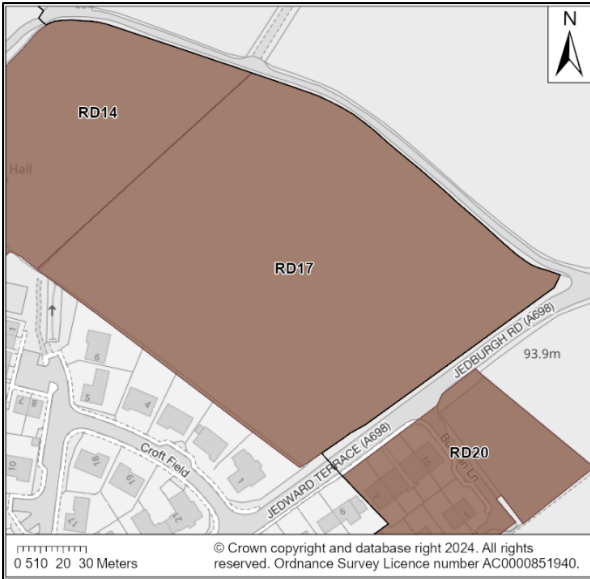
**Housing Market**  
Central Borders

**Settlement**  
CRAILING

**Site Capacity:**  
5

0 4 8 16 24 Meters © Crown copyright and database right 2024. All rights reserved. Ordnance Survey Licence number AC0000851940.





Site Ref:  
**RD17**


Site Name:  
ADENH001 - Denholm  
Hall Farm East

Housing Market  
Central Borders

Settlement  
DENHOLM

Site Capacity:  
40

© Crown copyright and database right 2024. All rights reserved. Ordnance Survey Licence number AC0000851940.



Site Ref:  
**RD20**

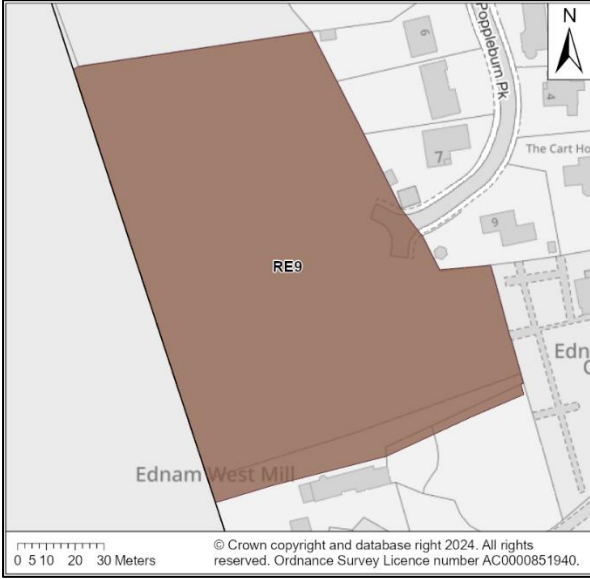
Site Name:  
Land To East And South  
Of Jedward Terrace

Housing Market  
Central Borders

Settlement  
DENHOLM

Site Capacity:  
20

© Crown copyright and database right 2024. All rights reserved. Ordnance Survey Licence number AC0000851940.



Site Ref:  
**RE9**

Site Name:  
AEDNA002 – West Mill  
\_x000d\_  
(Previously known as

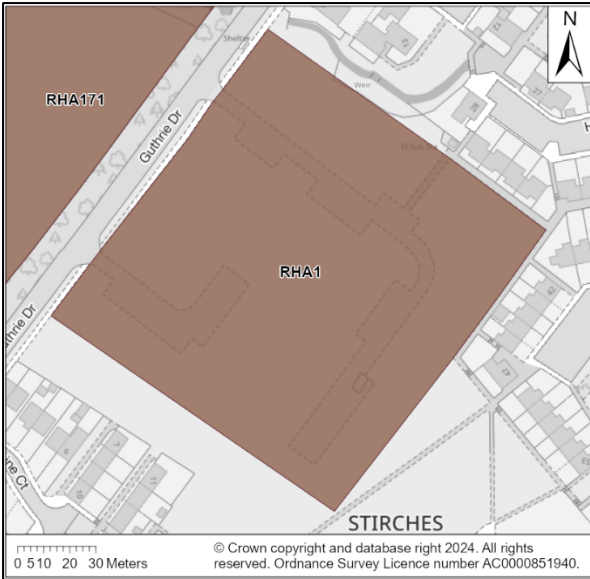
Housing Market  
Central Borders

Settlement  
EDNAM

Site Capacity:  
12

© Crown copyright and database right 2024. All rights reserved. Ordnance Survey Licence number AC0000851940.





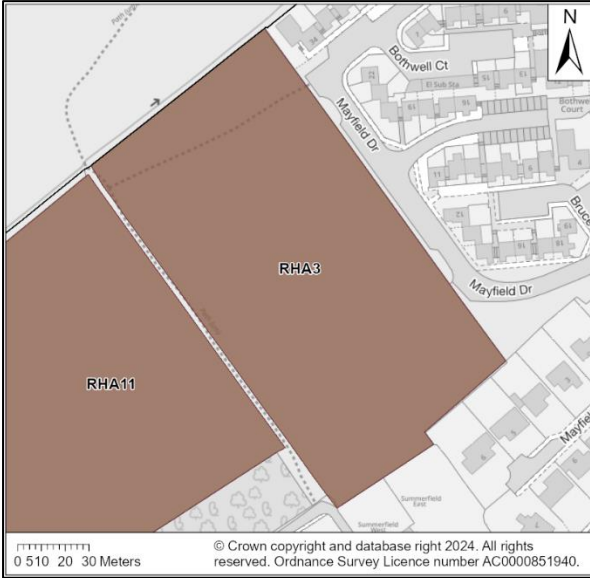
**Site Ref:**  
**RHA1**

**Site Name:**  
 RHA25B - Striches 2

**Housing Market**  
 Central Borders

**Settlement**  
 HAWICK

**Site Capacity:**  
 40



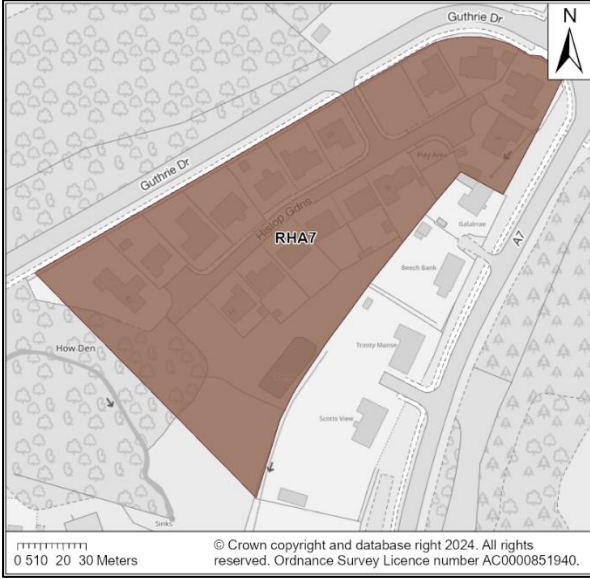
**Site Ref:**  
**RHA3**

**Site Name:**  
 RHA12B - Summerfield 1

**Housing Market**  
 Central Borders

**Settlement**  
 HAWICK

**Site Capacity:**  
 40



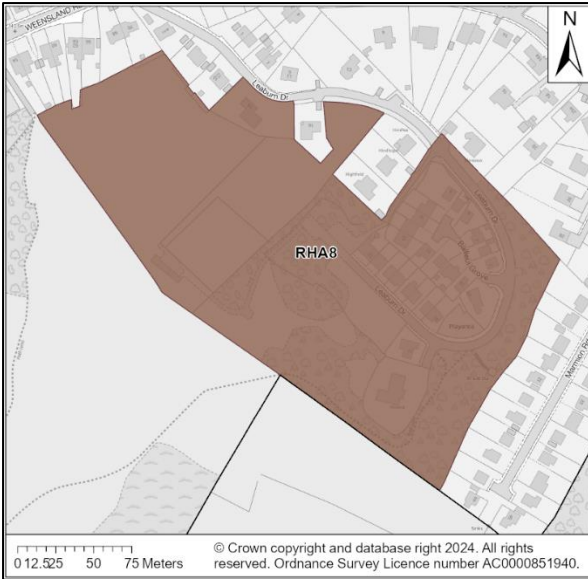
**Site Ref:**  
**RHA7**

**Site Name:**  
 Hislop Gardens

**Housing Market**  
 Central Borders

**Settlement**  
 HAWICK

**Site Capacity:**  
 19



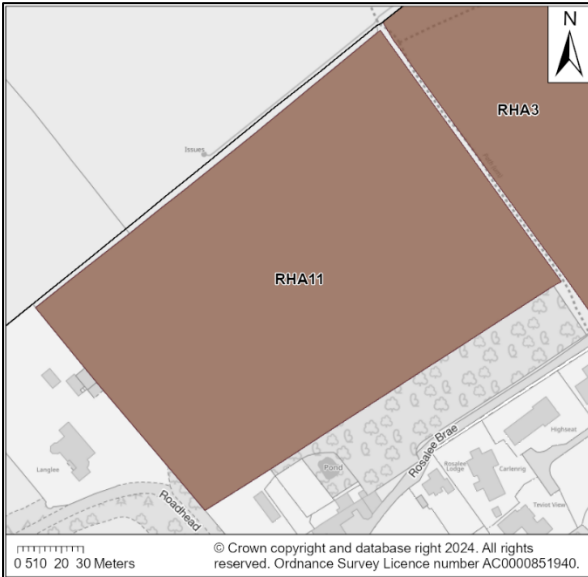
**Site Ref:**  
**RHA8**

**Site Name:**  
Part of RHA21B -  
Leabum 2

**Housing Market**  
Central Borders

**Settlement**  
HAWICK

**Site Capacity:**  
110



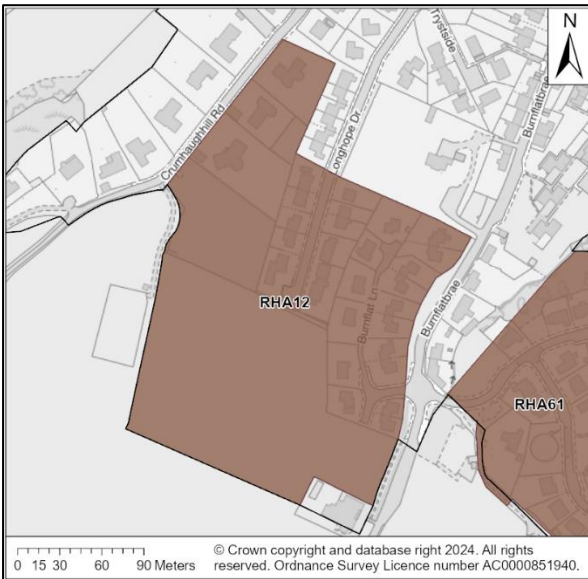
**Site Ref:**  
**RHA11**

**Site Name:**  
RHA13B - Summerfield 2

**Housing Market**  
Central Borders

**Settlement**  
HAWICK

**Site Capacity:**  
60



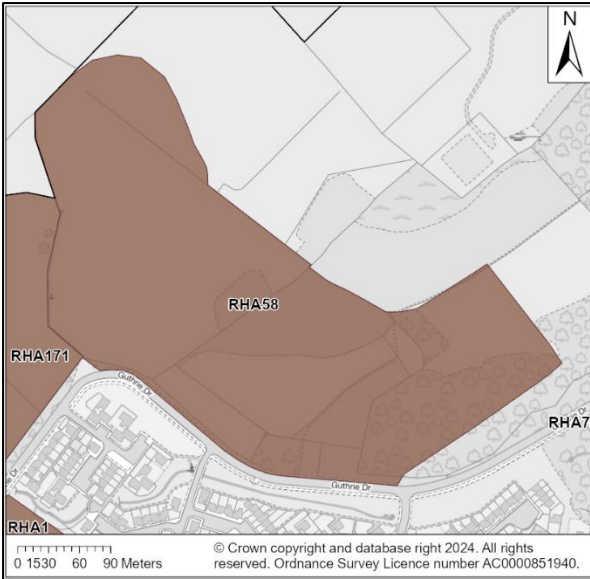
**Site Ref:**  
**RHA12**

**Site Name:**  
RHA24A - Crumhaughill

**Housing Market**  
Central Borders

**Settlement**  
HAWICK

**Site Capacity:**  
49



**Site Ref:**  
**RHA58**

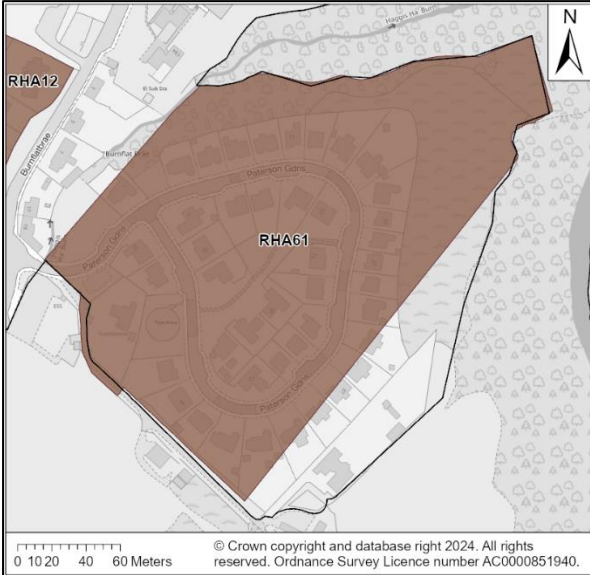
**Site Name:**  
AHAWI013 & RHA27B -  
Gala Law/Guthrie Drive

**Housing Market**  
Central Borders

**Settlement**  
HAWICK

**Site Capacity:**  
190

© Crown copyright and database right 2024. All rights reserved. Ordnance Survey Licence number AC0000851940.



**Site Ref:**  
**RHA61**

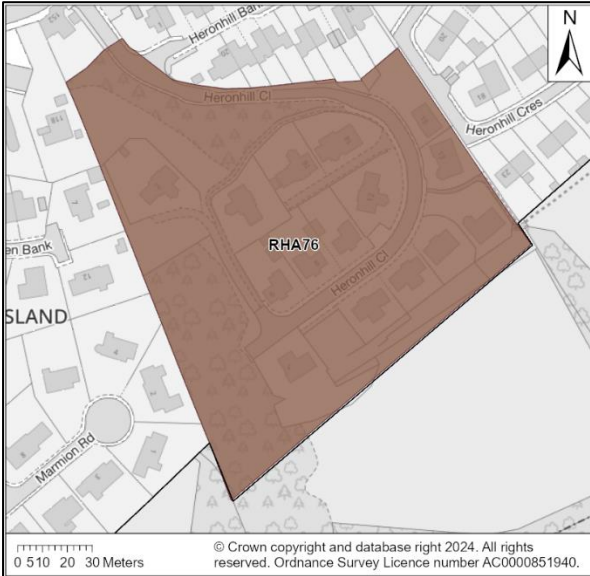
**Site Name:**  
Burnflatbrae

**Housing Market**  
Central Borders

**Settlement**  
HAWICK

**Site Capacity:**  
44

© Crown copyright and database right 2024. All rights reserved. Ordnance Survey Licence number AC0000851940.



**Site Ref:**  
**RHA76**

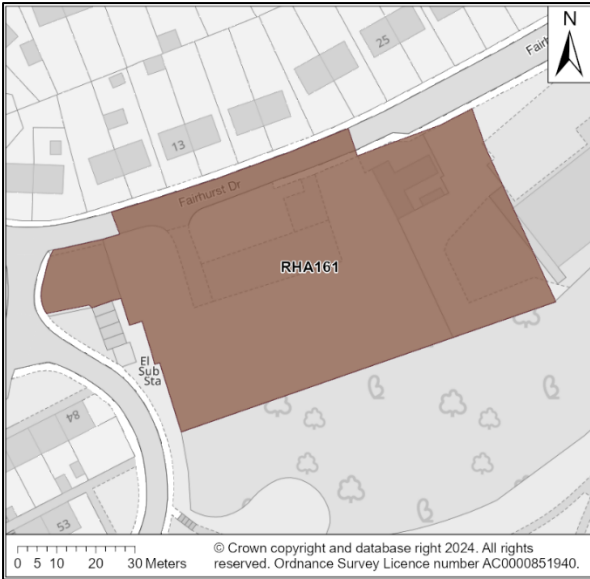
**Site Name:**  
Heronhill (RHA2A in CLP)

**Housing Market**  
Central Borders

**Settlement**  
HAWICK

**Site Capacity:**  
16

© Crown copyright and database right 2024. All rights reserved. Ordnance Survey Licence number AC0000851940.



Site Ref:  
**RHA161**

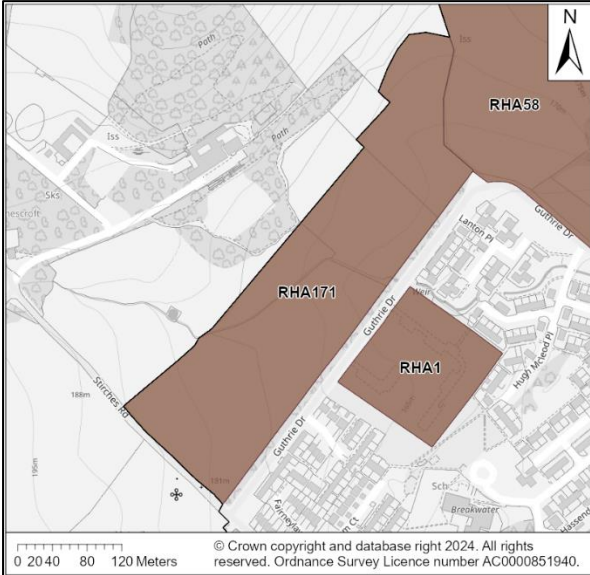
Site Name:  
RHAWI011 - Factory,  
Fairhurst Drive

Housing Market  
Central Borders

Settlement  
HAWICK

Site Capacity:  
10

© Crown copyright and database right 2024. All rights reserved. Ordnance Survey Licence number AC0000851940.



Site Ref:  
**RHA171**

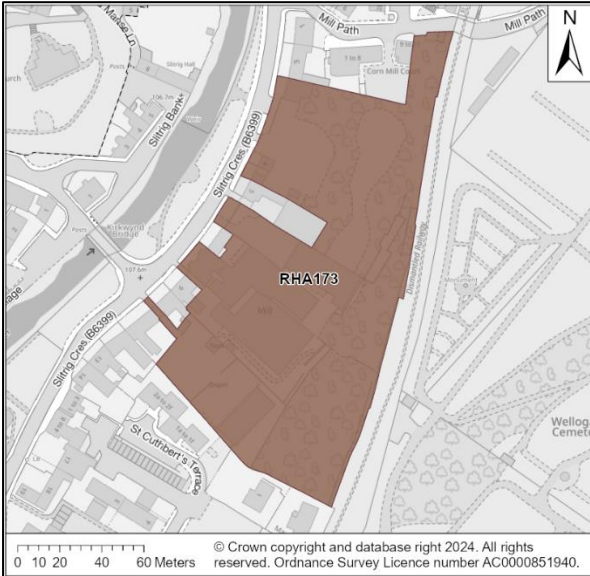
Site Name:  
AHAWI006 - Guthrie  
Road

Housing Market  
Central Borders

Settlement  
HAWICK

Site Capacity:  
100

© Crown copyright and database right 2024. All rights reserved. Ordnance Survey Licence number AC0000851940.



Site Ref:  
**RHA173**

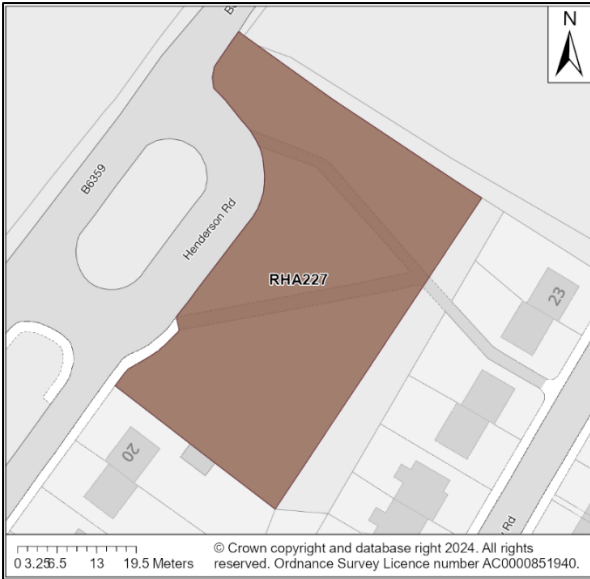
Site Name:  
RHAWI001 - Slitrig  
Crescent

Housing Market  
Central Borders

Settlement  
HAWICK

Site Capacity:  
70

© Crown copyright and database right 2024. All rights reserved. Ordnance Survey Licence number AC0000851940.



Site Ref:  
**RHA227**

Site Name:  
AHAWI026 - Henderson Road

Housing Market  
Central Borders

Settlement  
HAWICK

Site Capacity:  
6

© Crown copyright and database right 2024. All rights reserved. Ordnance Survey Licence number AC0000851940.



Site Ref:  
**RHA228**

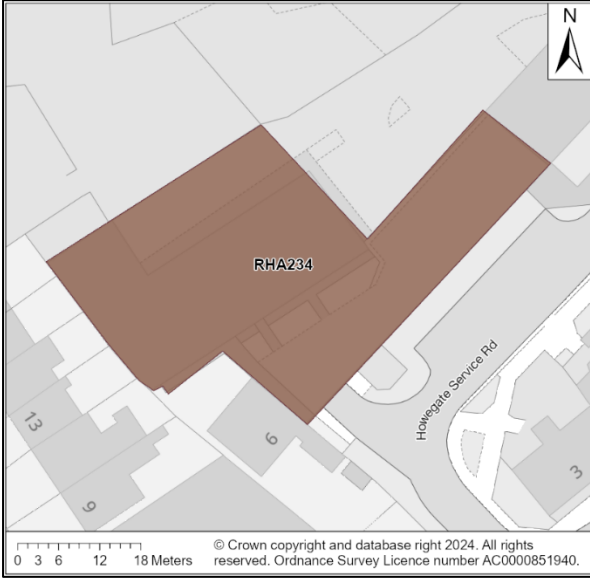
Site Name:  
AHAWI025 - Leishman Place

Housing Market  
Central Borders

Settlement  
HAWICK

Site Capacity:  
5

© Crown copyright and database right 2024. All rights reserved. Ordnance Survey Licence number AC0000851940.



Site Ref:  
**RHA234**

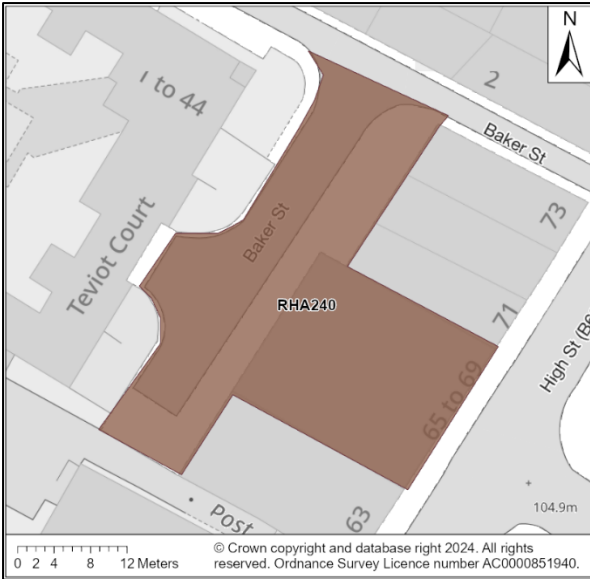
Site Name:  
Factory, 7-11 Buccleuch Street

Housing Market  
Central Borders

Settlement  
HAWICK

Site Capacity:  
10

© Crown copyright and database right 2024. All rights reserved. Ordnance Survey Licence number AC0000851940.



**Site Ref:**  
**RHA240**

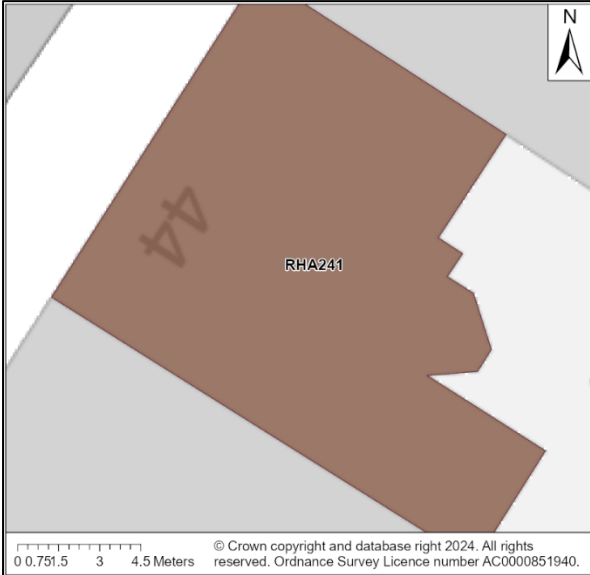
**Site Name:**  
1st, 2nd And 3rd Floors  
Above 65-69 High Street

**Housing Market**  
Central Borders

**Settlement**  
HAWICK

**Site Capacity:**  
9

© Crown copyright and database right 2024. All rights reserved. Ordnance Survey Licence number AC0000851940.



**Site Ref:**  
**RHA241**

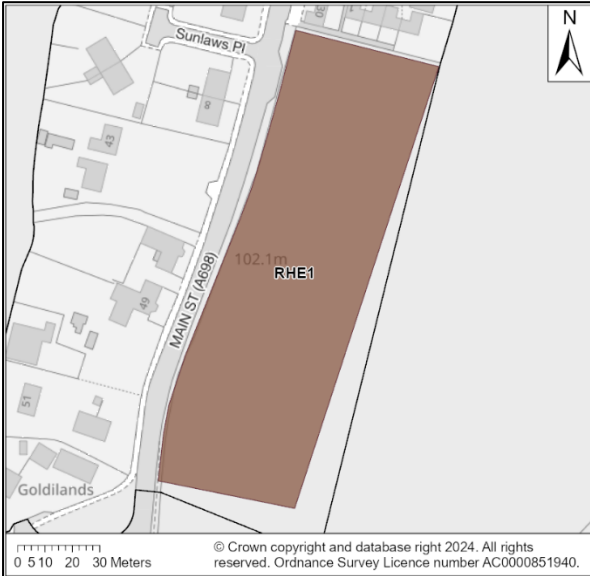
**Site Name:**  
Scottish Borders Council  
Offices

**Housing Market**  
Central Borders

**Settlement**  
HAWICK

**Site Capacity:**  
7

© Crown copyright and database right 2024. All rights reserved. Ordnance Survey Licence number AC0000851940.



**Site Ref:**  
**RHE1**

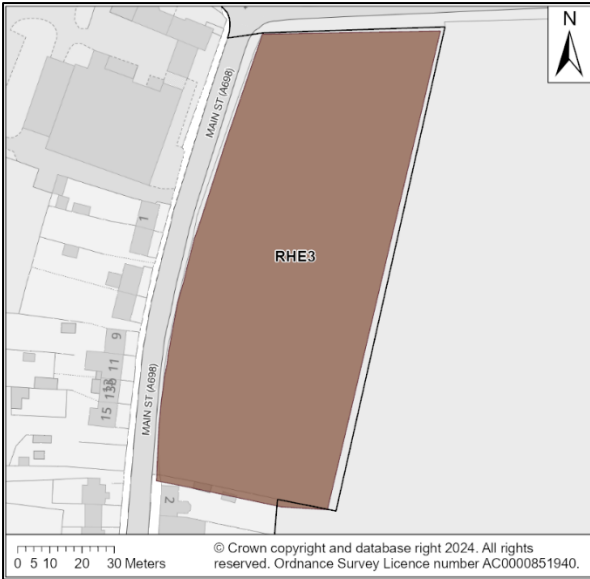
**Site Name:**  
RHE3B - Ladyrig

**Housing Market**  
Central Borders

**Settlement**  
HEITON

**Site Capacity:**  
20

© Crown copyright and database right 2024. All rights reserved. Ordnance Survey Licence number AC0000851940.



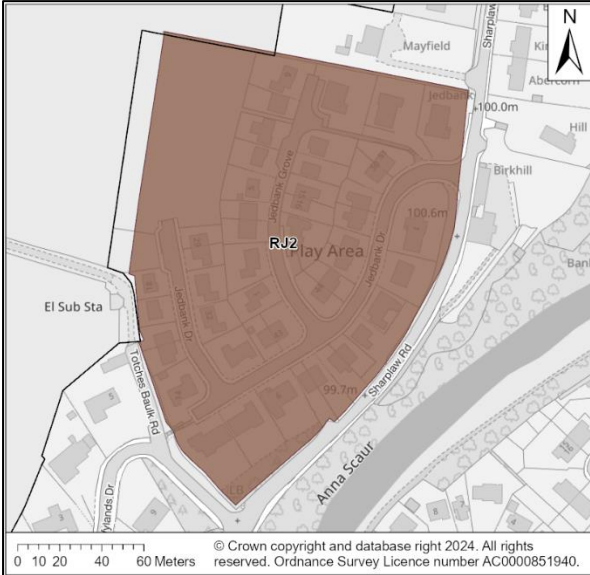
Site Ref:  
**RHE3**

Site Name:  
RHE2B - Heiton Mains

Housing Market  
Central Borders

Settlement  
HEITON

Site Capacity:  
15



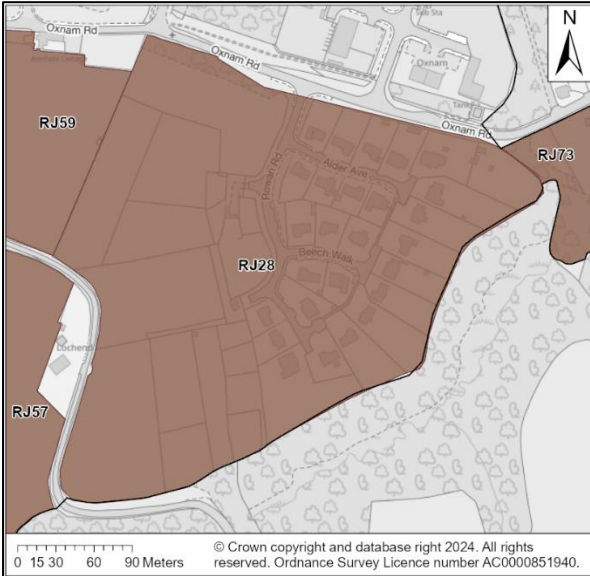
Site Ref:  
**RJ2**

Site Name:  
Sharplaw Road

Housing Market  
Central Borders

Settlement  
JEDBURGH

Site Capacity:  
60



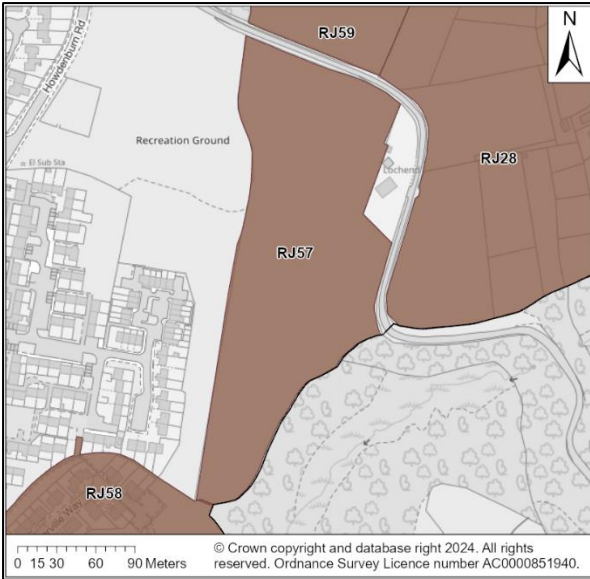
Site Ref:  
**RJ28**

Site Name:  
RJ14B - Oxnham Road

Housing Market  
Central Borders

Settlement  
JEDBURGH

Site Capacity:  
68



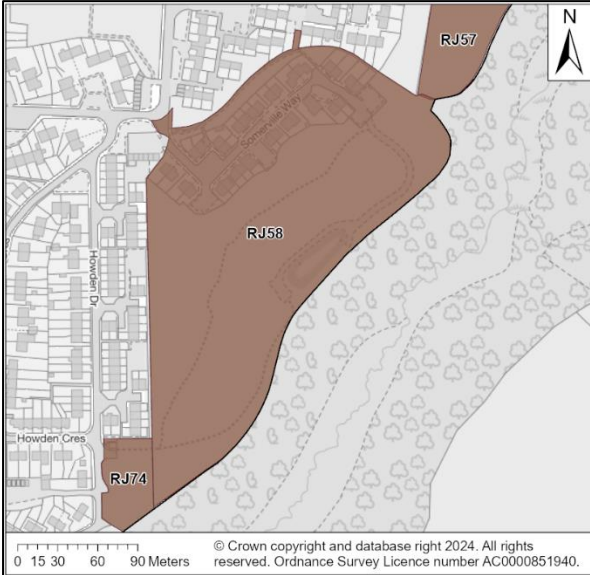
Site Ref:  
**RJ57**

Site Name:  
RJ2B - Lochend

Housing Market  
Central Borders

Settlement  
JEDBURGH

Site Capacity:  
43



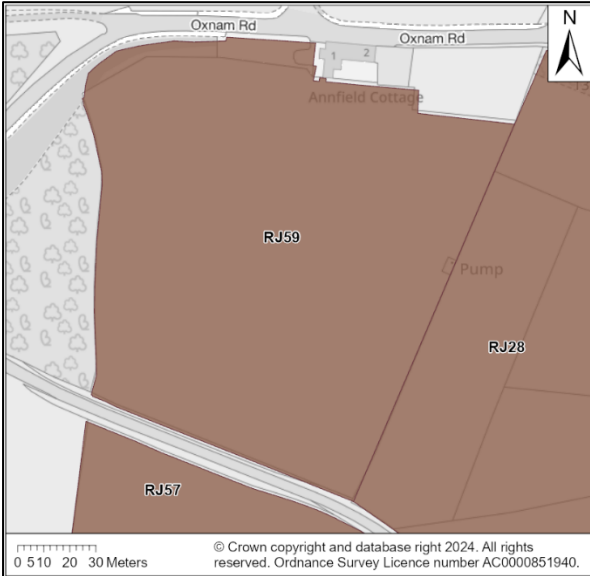
Site Ref:  
**RJ58**

Site Name:  
RJ30B - Howden Drive

Housing Market  
Central Borders

Settlement  
JEDBURGH

Site Capacity:  
80



Site Ref:  
**RJ59**

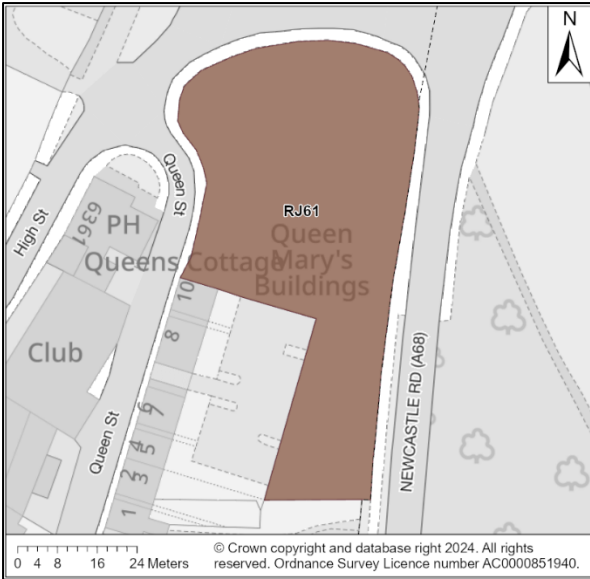
Site Name:  
RJ7B - Annefield

Housing Market  
Central Borders

Settlement  
JEDBURGH

Site Capacity:  
40





**Site Ref:**  
**RJ61**

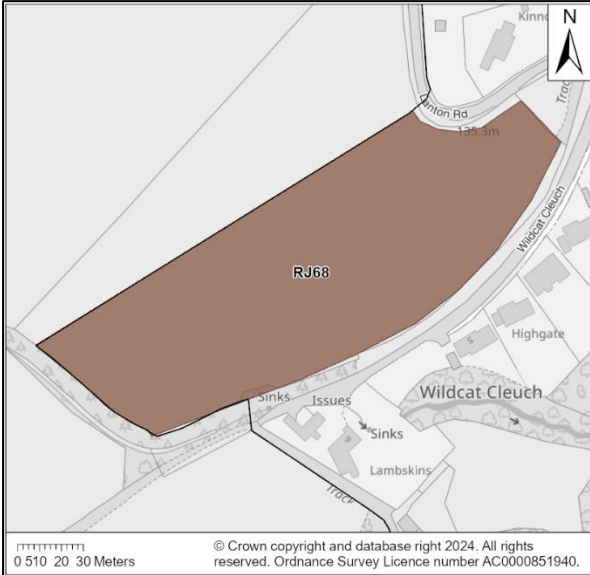
**Site Name:**  
AJEDB010 – Queen Mary Building (Former site code zRO2)

**Housing Market**  
Central Borders

**Settlement**  
JEDBURGH

**Site Capacity:**  
25

© Crown copyright and database right 2024. All rights reserved. Ordnance Survey Licence number AC0000851940.



**Site Ref:**  
**RJ68**

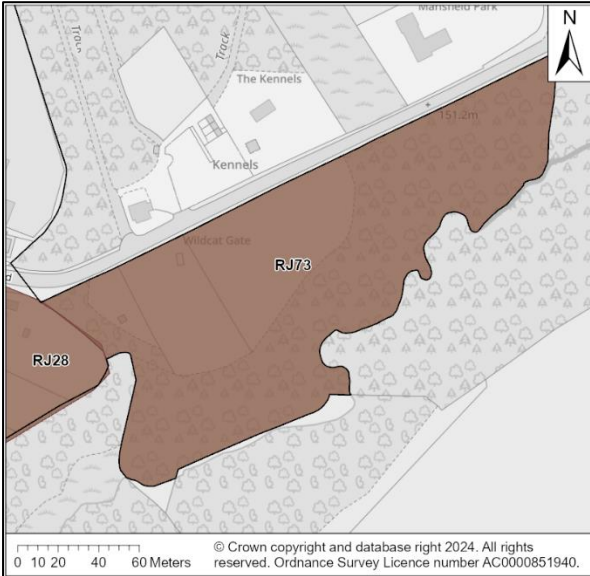
**Site Name:**  
RJ27D - Wildcat Cleuch

**Housing Market**  
Central Borders

**Settlement**  
JEDBURGH

**Site Capacity:**  
6

© Crown copyright and database right 2024. All rights reserved. Ordnance Survey Licence number AC0000851940.



**Site Ref:**  
**RJ73**

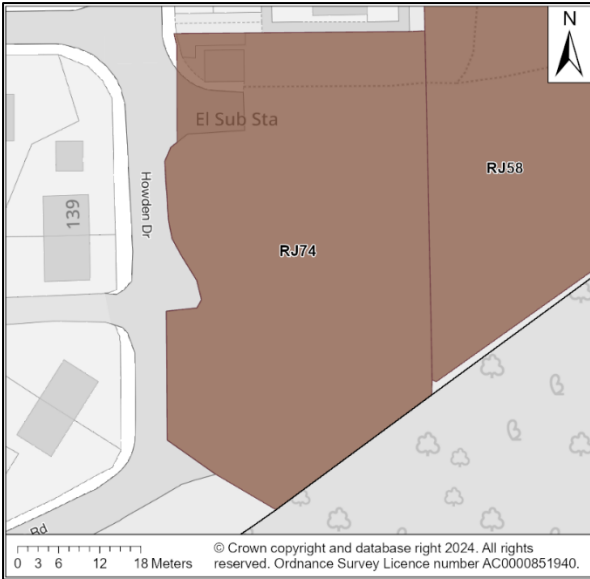
**Site Name:**  
AJEDB005 - Wildcat Gate South

**Housing Market**  
Central Borders

**Settlement**  
JEDBURGH

**Site Capacity:**  
20

© Crown copyright and database right 2024. All rights reserved. Ordnance Survey Licence number AC0000851940.



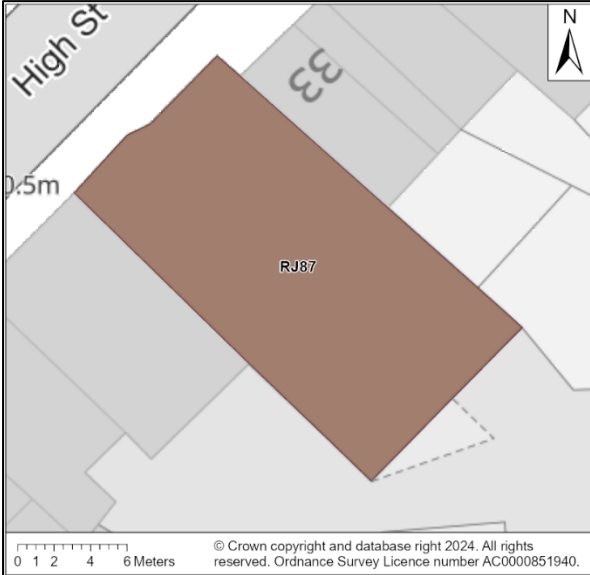
**Site Ref:**  
**RJ74**

**Site Name:**  
AJEDB012 - Howden Drive South

**Housing Market**  
Central Borders

**Settlement**  
JEDBURGH

**Site Capacity:**  
5



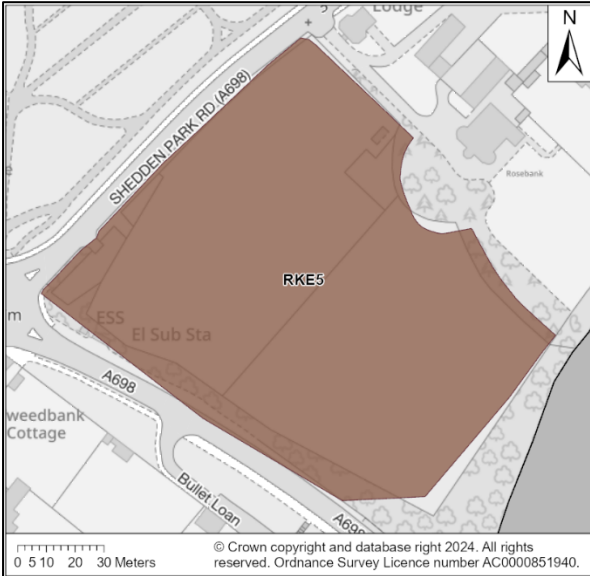
**Site Ref:**  
**RJ87**

**Site Name:**  
Land East of 25-27 High Street

**Housing Market**  
Central Borders

**Settlement**  
JEDBURGH

**Site Capacity:**  
7



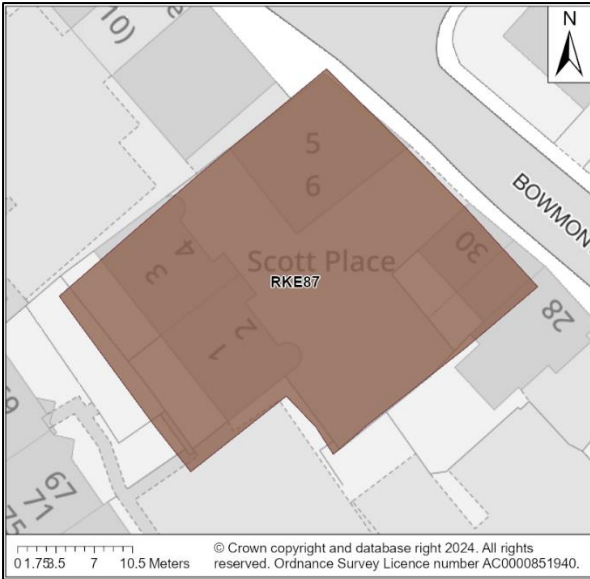
**Site Ref:**  
**RKE5**

**Site Name:**  
RKE12B - Rosebank 2

**Housing Market**  
Central Borders

**Settlement**  
KELSO

**Site Capacity:**  
20



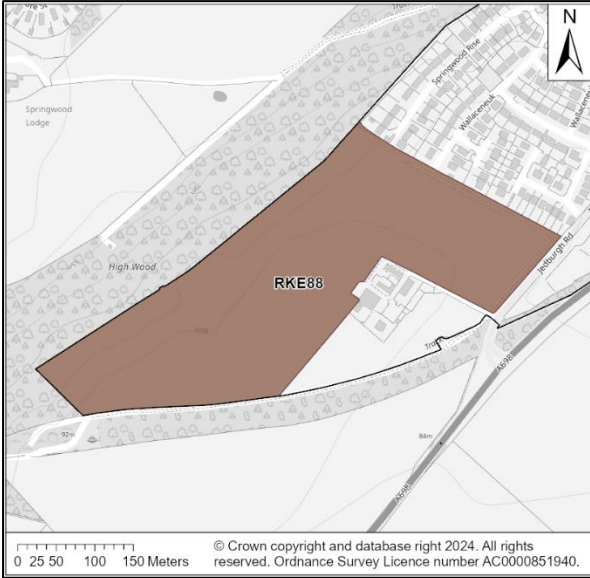
**Site Ref:**  
**RKE87**

**Site Name:**  
 30 Bowmont Street

**Housing Market**  
 Central Borders

**Settlement**  
 KELSO

**Site Capacity:**  
 7



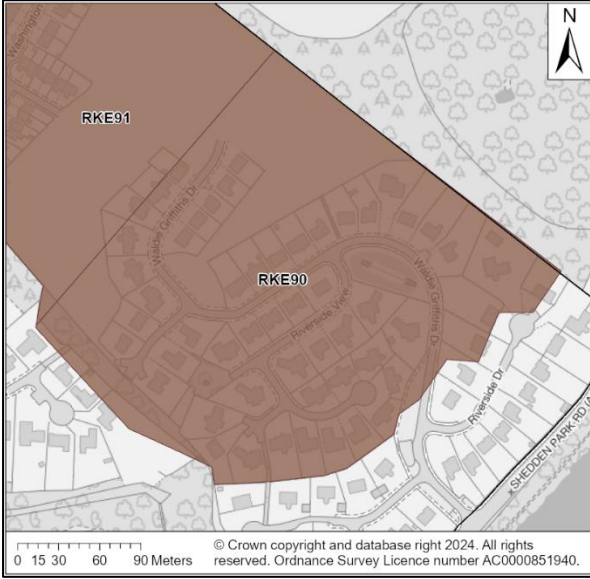
**Site Ref:**  
**RKE88**

**Site Name:**  
 RKE15F & AKELS008 -  
 Wallacenick 2 & 3

**Housing Market**  
 Central Borders

**Settlement**  
 KELSO

**Site Capacity:**  
 300



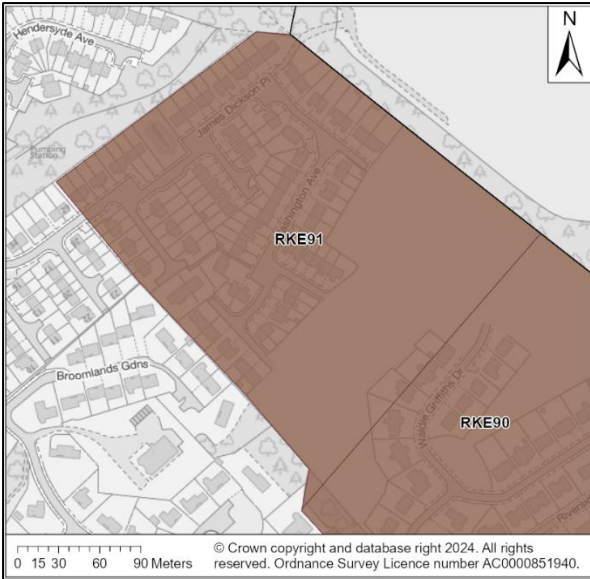
**Site Ref:**  
**RKE90**

**Site Name:**  
 Part of RKE1B -  
 Broomlands East

**Housing Market**  
 Central Borders

**Settlement**  
 KELSO

**Site Capacity:**  
 57



**Site Ref:**  
**RKE91**

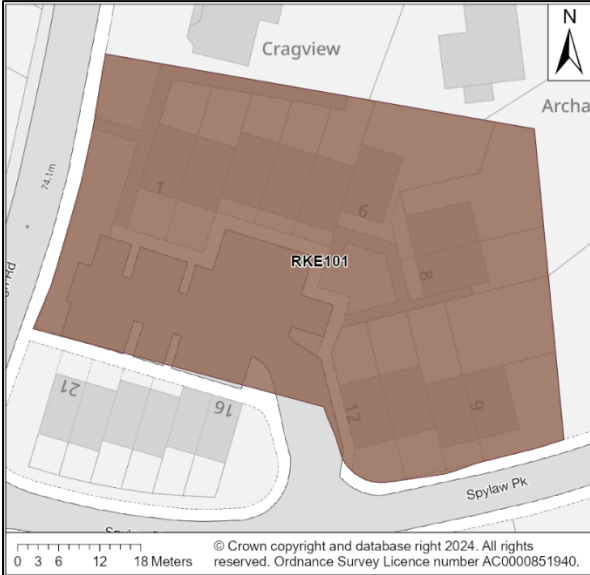
**Site Name:**  
AKELS009 – Broomlands North (Previous site code RKE1C)

**Housing Market**  
Central Borders

**Settlement**  
KELSO

**Site Capacity:**  
109

© Crown copyright and database right 2024. All rights reserved. Ordnance Survey Licence number AC0000851940.



**Site Ref:**  
**RKE101**

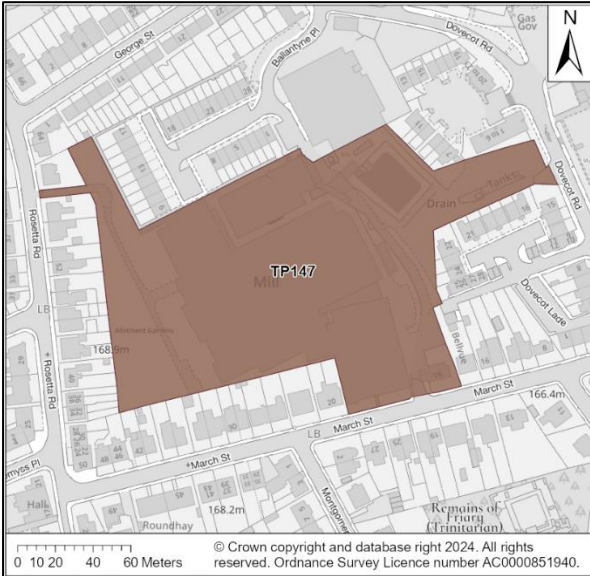
**Site Name:**  
AKELS025 - Tweed Court

**Housing Market**  
Central Borders

**Settlement**  
KELSO

**Site Capacity:**  
15

© Crown copyright and database right 2024. All rights reserved. Ordnance Survey Licence number AC0000851940.



**Site Ref:**  
**TP147**

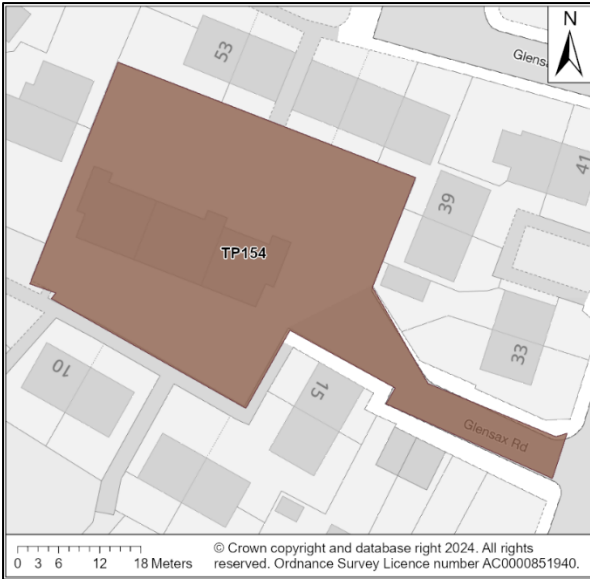
**Site Name:**  
MPPEB007 - March Street Mills

**Housing Market**  
Northern

**Settlement**  
PEEBLES

**Site Capacity:**  
70

© Crown copyright and database right 2024. All rights reserved. Ordnance Survey Licence number AC0000851940.



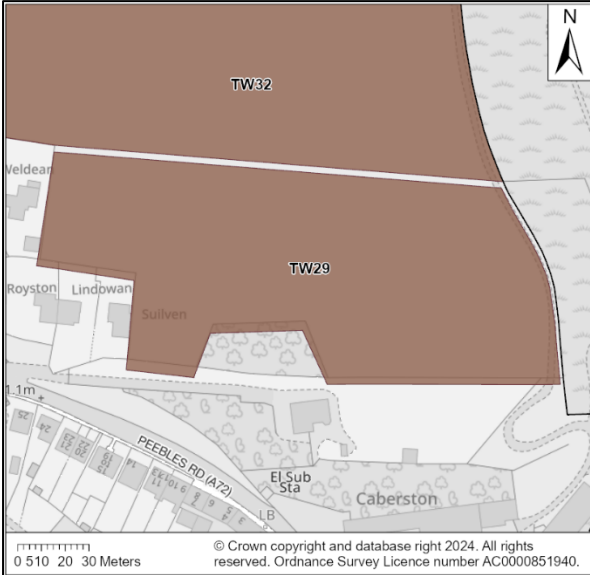
**Site Ref:**  
**TP154**

**Site Name:**  
Land North West of 33  
Glensax Road

**Housing Market**  
Northern

**Settlement**  
PEEBLES

**Site Capacity:**  
6



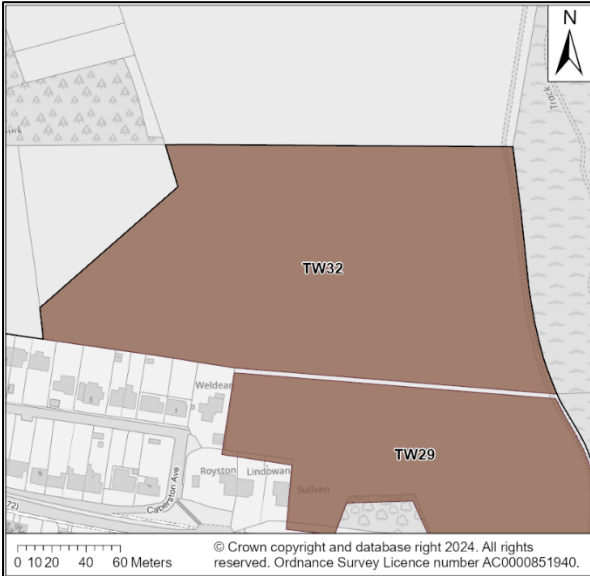
**Site Ref:**  
**TW29**

**Site Name:**  
TW200 - Caberston  
Farmland

**Housing Market**  
Northern

**Settlement**  
WALKERBURN

**Site Capacity:**  
30



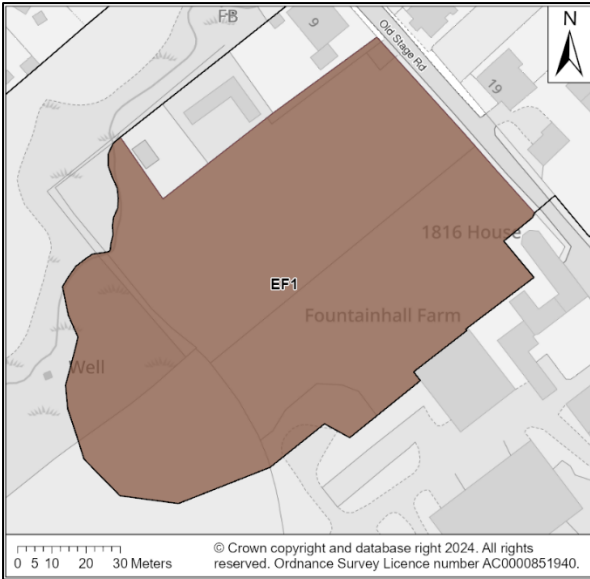
**Site Ref:**  
**TW32**

**Site Name:**  
AWALK005 - Caberston  
Farm Land II

**Housing Market**  
Northern

**Settlement**  
WALKERBURN

**Site Capacity:**  
100



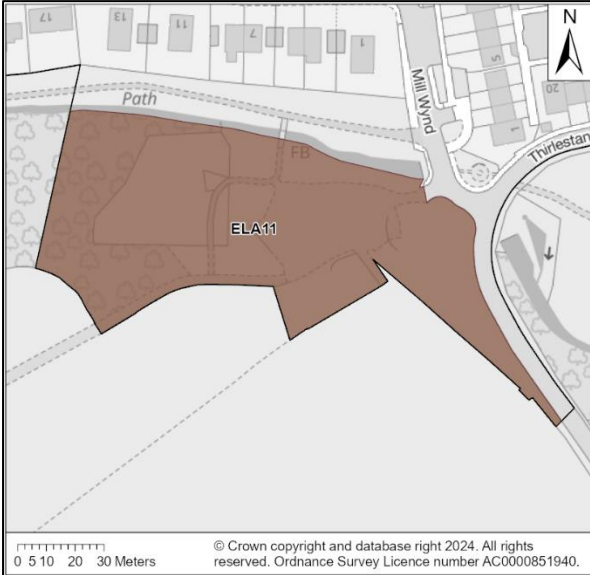
**Site Ref:**  
**EF1**

**Site Name:**  
AFOUN005 - South Fountainhall

**Housing Market**  
Northern

**Settlement**  
FOUNTAINHALL

**Site Capacity:**  
6



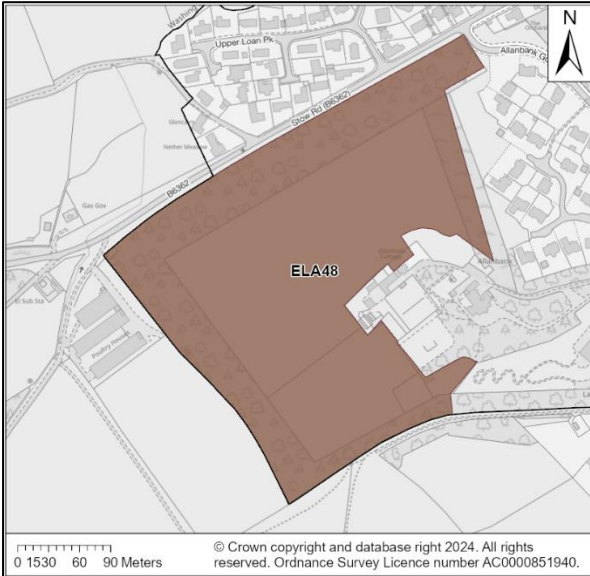
**Site Ref:**  
**ELA11**

**Site Name:**  
RLAUD002 - Burnmill

**Housing Market**  
Northern

**Settlement**  
LAUDER

**Site Capacity:**  
5



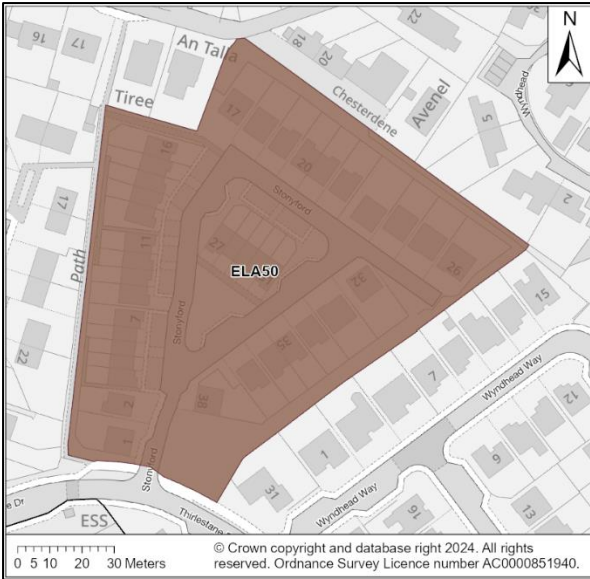
**Site Ref:**  
**ELA48**

**Site Name:**  
ALAUD001 - West Allanbank

**Housing Market**  
Northern

**Settlement**  
LAUDER

**Site Capacity:**  
100



**Site Ref:**  
**ELA50**

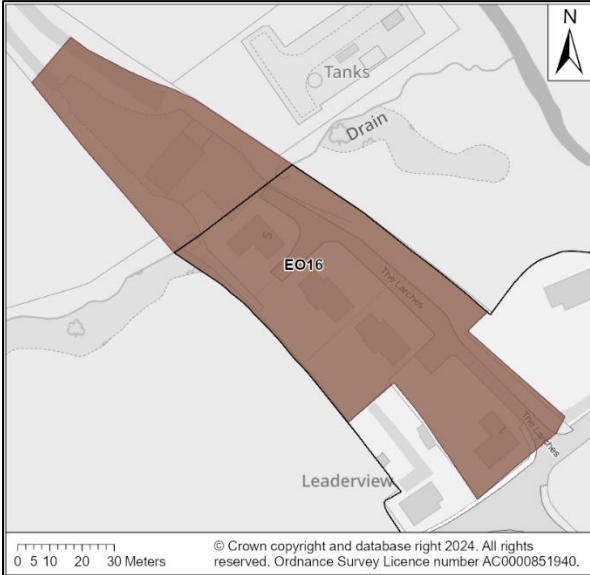
**Site Name:**  
ELA12B - Wynhead II

**Housing Market**  
Northern

**Settlement**  
LAUDER

**Site Capacity:**  
38

© Crown copyright and database right 2024. All rights reserved. Ordnance Survey Licence number AC0000851940.



**Site Ref:**  
**EO16**

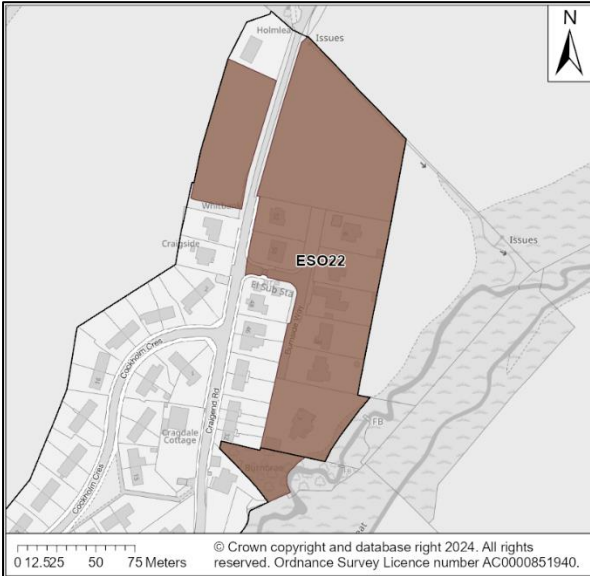
**Site Name:**  
Part of AOXT001 - Station Yard

**Housing Market**  
Northern

**Settlement**  
OXTON

**Site Capacity:**  
10

© Crown copyright and database right 2024. All rights reserved. Ordnance Survey Licence number AC0000851940.



**Site Ref:**  
**ESO22**

**Site Name:**  
Part of ASTOW022 - Craigend Road

**Housing Market**  
Northern

**Settlement**  
STOW

**Site Capacity:**  
18

© Crown copyright and database right 2024. All rights reserved. Ordnance Survey Licence number AC0000851940.



Site Ref:  
**ESO31**

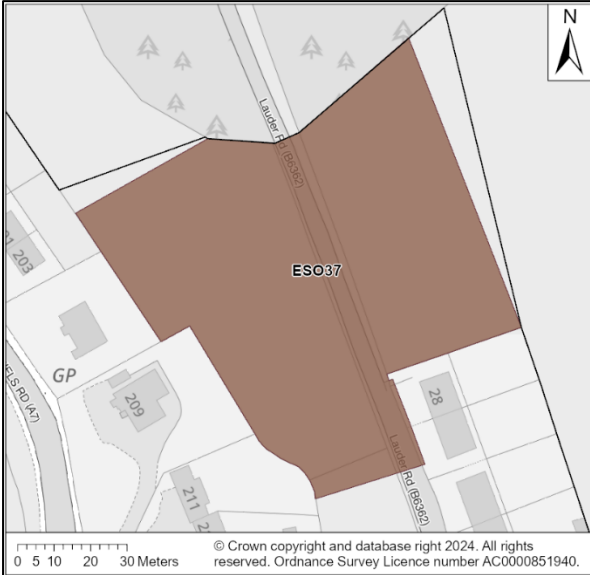
Site Name:  
MSTOW001 - Royal Hotel

Housing Market  
Northern

Settlement  
STOW

Site Capacity:  
11

© Crown copyright and database right 2024. All rights reserved. Ordnance Survey Licence number AC0000851940.



Site Ref:  
**ESO37**

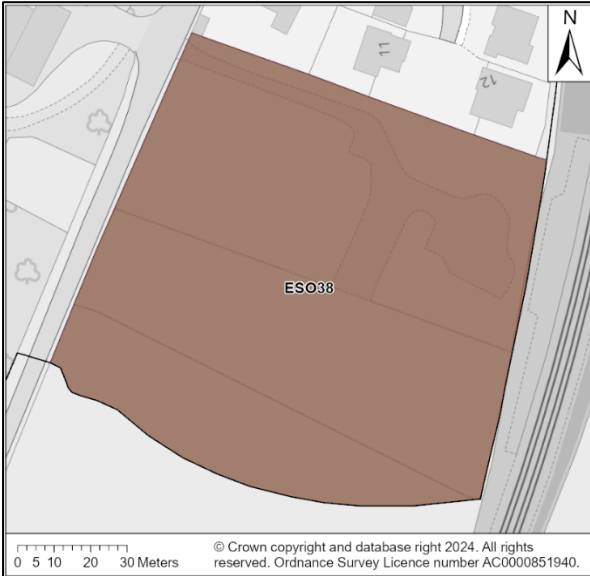
Site Name:  
Land North Of 28\_x000d\_ Lauder Road

Housing Market  
Northern

Settlement  
STOW

Site Capacity:  
6

© Crown copyright and database right 2024. All rights reserved. Ordnance Survey Licence number AC0000851940.



Site Ref:  
**ESO38**

Site Name:  
ASTOW027 - Stagehall II

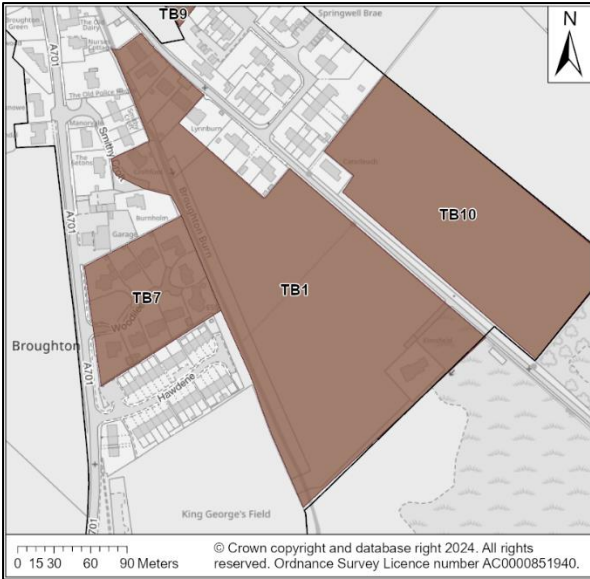
Housing Market  
Northern

Settlement  
STOW

Site Capacity:  
12

© Crown copyright and database right 2024. All rights reserved. Ordnance Survey Licence number AC0000851940.





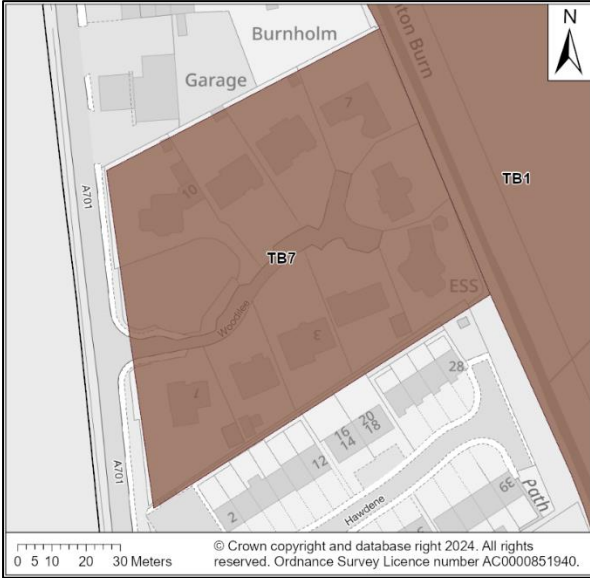
**Site Ref:**  
**TB1**

**Site Name:**  
 Broughton Green

**Housing Market**  
 Northern

**Settlement**  
 BROUGHTON

**Site Capacity:**  
 31



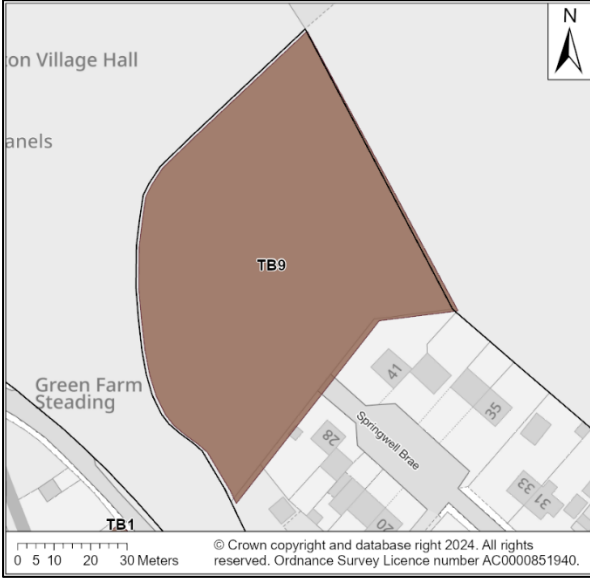
**Site Ref:**  
**TB7**

**Site Name:**  
 Greenmantle Hotel

**Housing Market**  
 Northern

**Settlement**  
 BROUGHTON

**Site Capacity:**  
 10



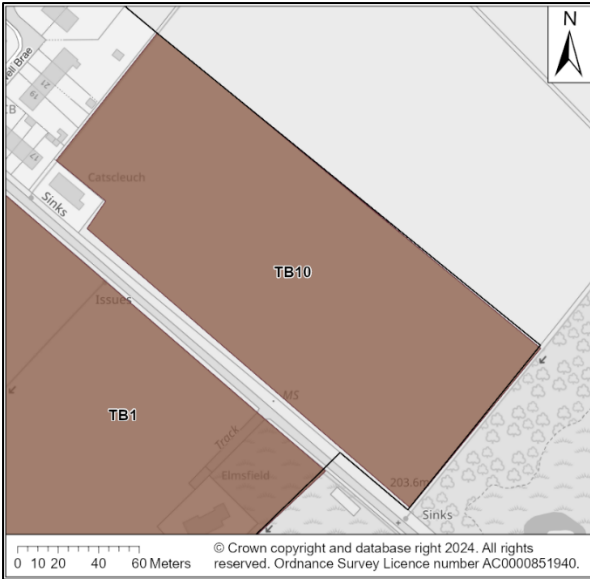
**Site Ref:**  
**TB9**

**Site Name:**  
 TB10B - Springwell Brae

**Housing Market**  
 Northern

**Settlement**  
 BROUGHTON

**Site Capacity:**  
 10



Site Ref:  
**TB10**

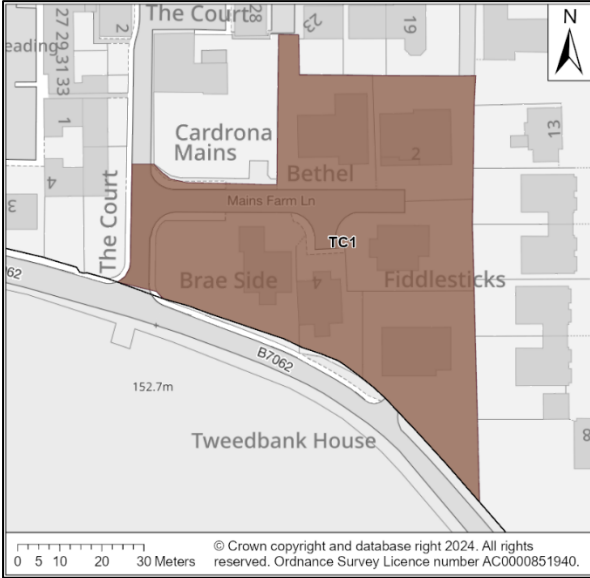
Site Name:  
TB200 - Dreva Rd

Housing Market  
Northern

Settlement  
BROUGHTON

Site Capacity:  
10

© Crown copyright and database right 2024. All rights reserved. Ordnance Survey Licence number AC0000851940.



Site Ref:  
**TC1**

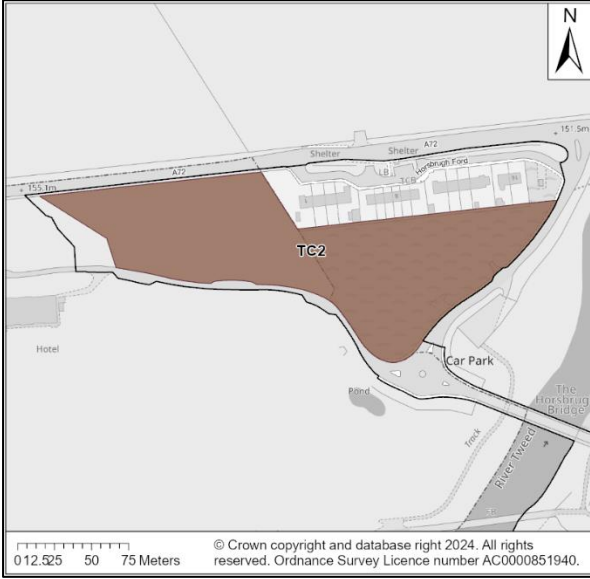
Site Name:  
Land North East Of Stanin Stane

Housing Market  
Northern

Settlement  
CARDRONA

Site Capacity:  
7

© Crown copyright and database right 2024. All rights reserved. Ordnance Survey Licence number AC0000851940.



Site Ref:  
**TC2**

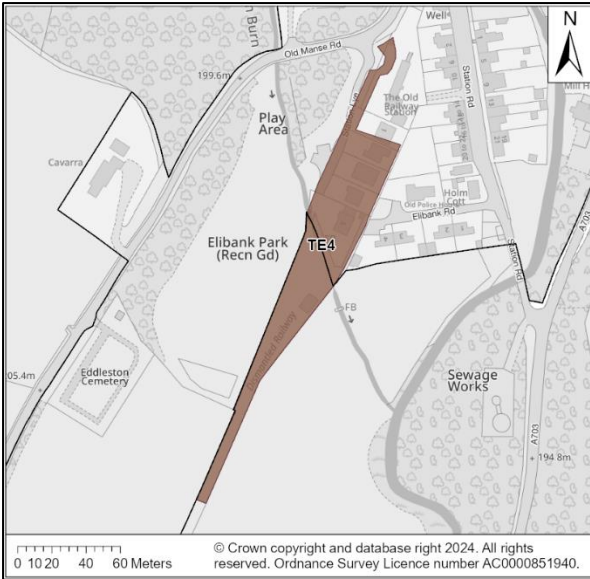
Site Name:  
MCARD006 - North of Horsburgh Bridge

Housing Market  
Northern

Settlement  
CARDRONA

Site Capacity:  
25

© Crown copyright and database right 2024. All rights reserved. Ordnance Survey Licence number AC0000851940.



Site Ref:  
**TE4**

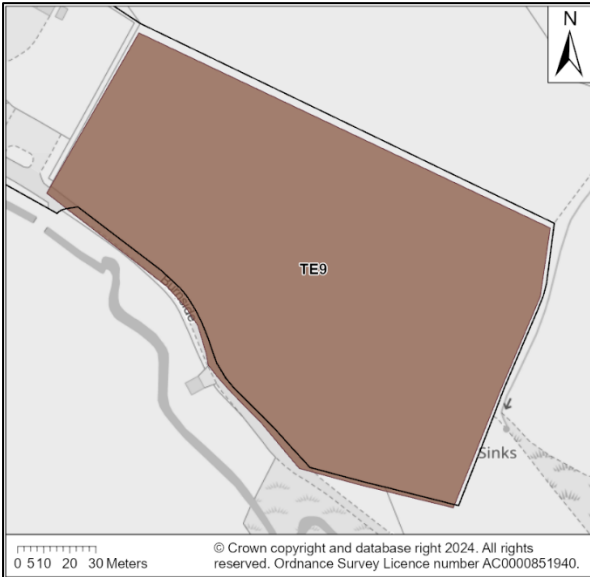
Site Name:  
Station Lye

Housing Market  
Northern

Settlement  
EDDLESTON

Site Capacity:  
6

© Crown copyright and database right 2024. All rights reserved. Ordnance Survey Licence number AC0000851940.



Site Ref:  
**TE9**

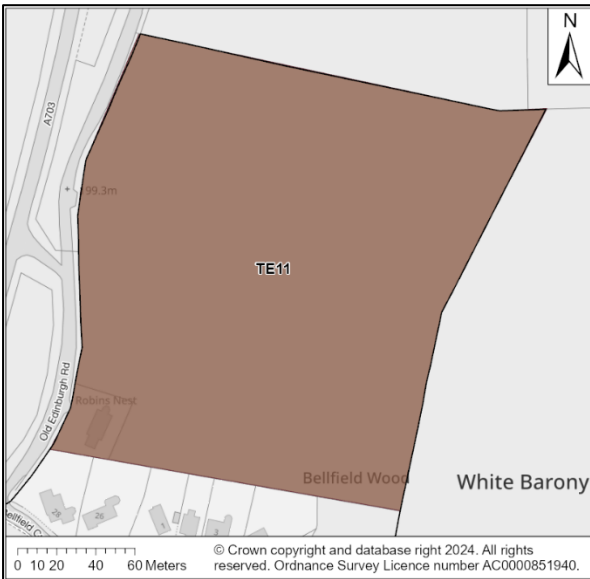
Site Name:  
TE6B - Burnside

Housing Market  
Northern

Settlement  
EDDLESTON

Site Capacity:  
30

© Crown copyright and database right 2024. All rights reserved. Ordnance Survey Licence number AC0000851940.



Site Ref:  
**TE11**

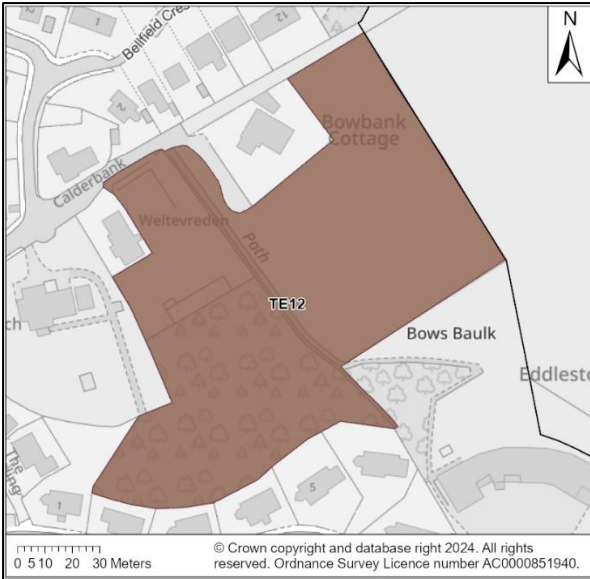
Site Name:  
AEDDL002 - North of Belfield

Housing Market  
Northern

Settlement  
EDDLESTON

Site Capacity:  
35

© Crown copyright and database right 2024. All rights reserved. Ordnance Survey Licence number AC0000851940.



**Site Ref:**  
**TE12**

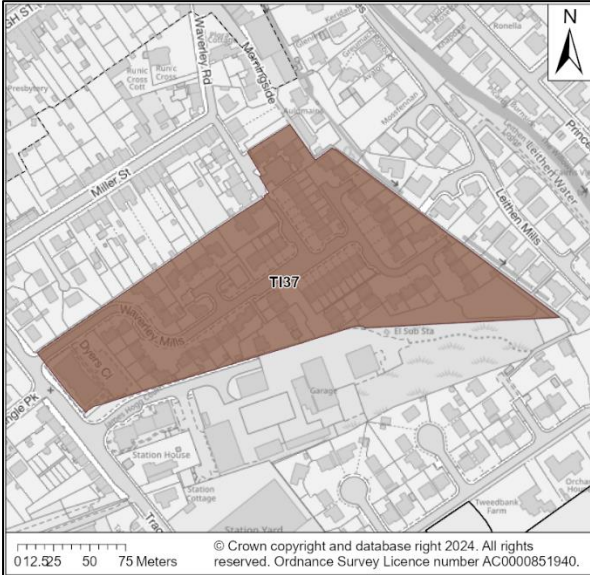
**Site Name:**  
Land South West and South East of Bowbank Cottages

**Housing Market:**  
Northern

**Settlement:**  
EDDLESTON

**Site Capacity:**  
15

© Crown copyright and database right 2024. All rights reserved. Ordnance Survey Licence number AC0000851940.



**Site Ref:**  
**TI37**

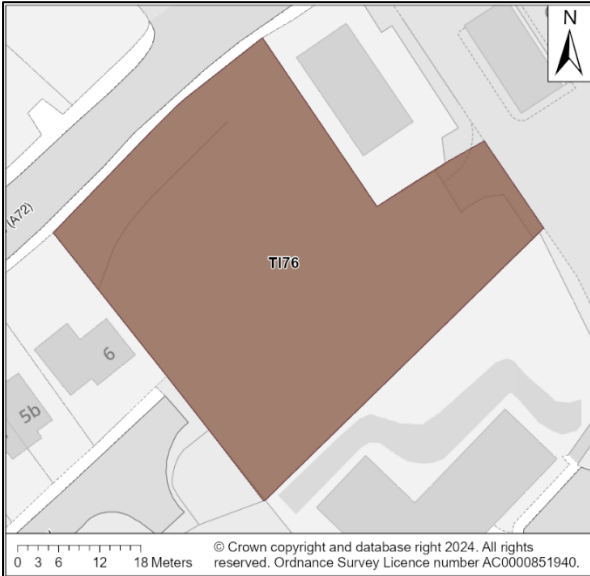
**Site Name:**  
Clough Mills

**Housing Market:**  
Northern

**Settlement:**  
INNERLEITHEN

**Site Capacity:**  
90

© Crown copyright and database right 2024. All rights reserved. Ordnance Survey Licence number AC0000851940.



**Site Ref:**  
**TI76**

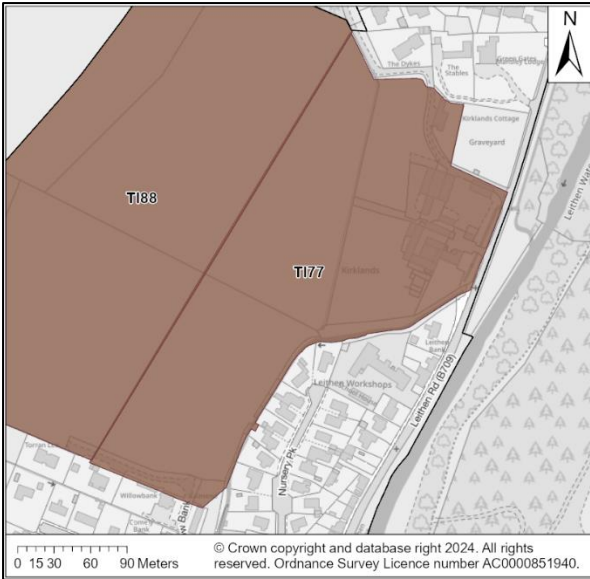
**Site Name:**  
TI3B - Peebles Road

**Housing Market:**  
Northern

**Settlement:**  
INNERLEITHEN

**Site Capacity:**  
9

© Crown copyright and database right 2024. All rights reserved. Ordnance Survey Licence number AC0000851940.



Site Ref:  
**TI77**

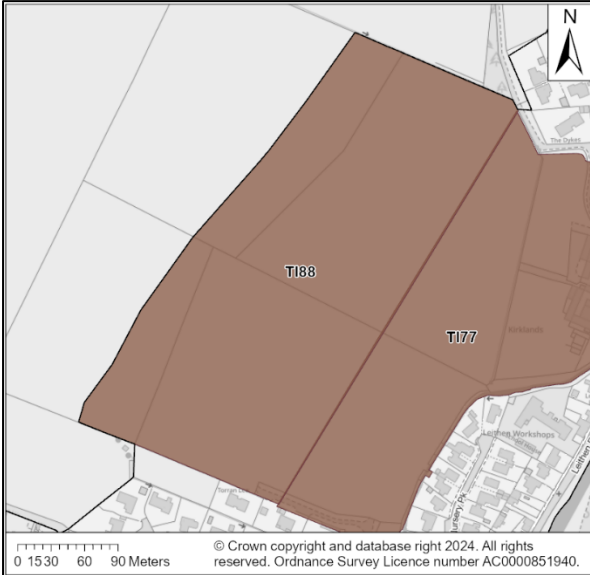
Site Name:  
TI200 - Kirklands/  
Willowbank

Housing Market  
Northern

Settlement  
INNERLEITHEN

Site Capacity:  
55

© Crown copyright and database right 2024. All rights reserved. Ordnance Survey Licence number AC0000851940.



Site Ref:  
**TI88**

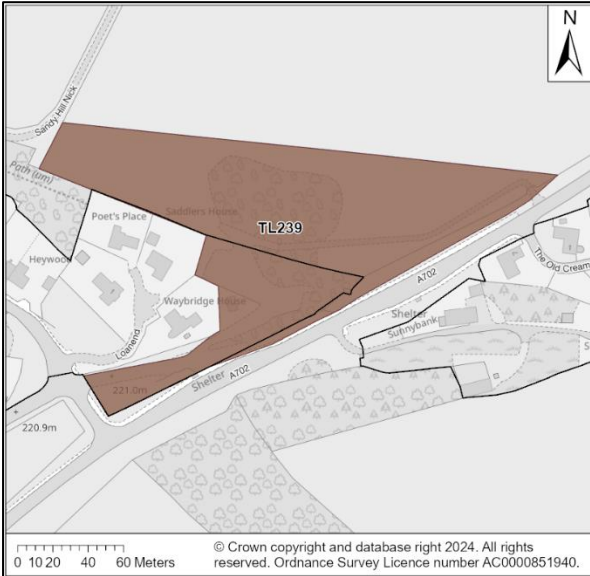
Site Name:  
AINNE004 - Kirklands/  
Willowbank II

Housing Market  
Northern

Settlement  
INNERLEITHEN

Site Capacity:  
150

© Crown copyright and database right 2024. All rights reserved. Ordnance Survey Licence number AC0000851940.



Site Ref:  
**TL239**

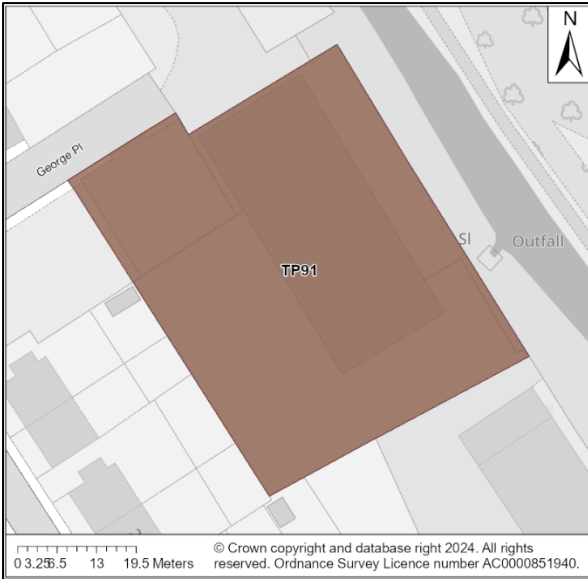
Site Name:  
ADOLP003 - South of  
Sandy Hill

Housing Market  
Northern

Settlement  
DOLPHINTON

Site Capacity:  
5

© Crown copyright and database right 2024. All rights reserved. Ordnance Survey Licence number AC0000851940.



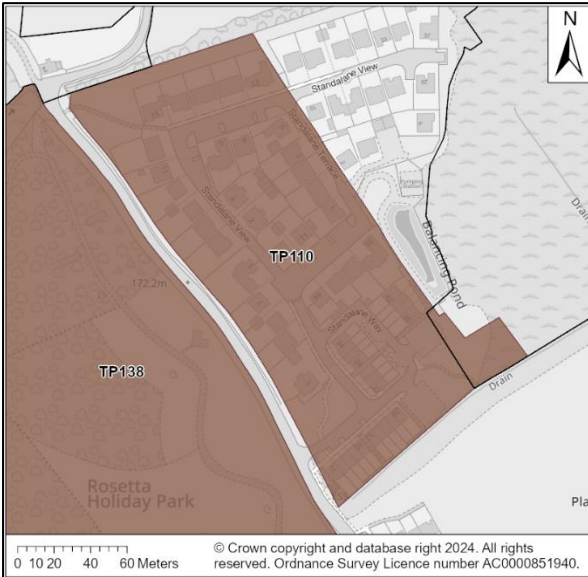
Site Ref:  
**TP91**

Site Name:  
APEEB031 - George Place

Housing Market  
Northern

Settlement  
PEEBLES

Site Capacity:  
36



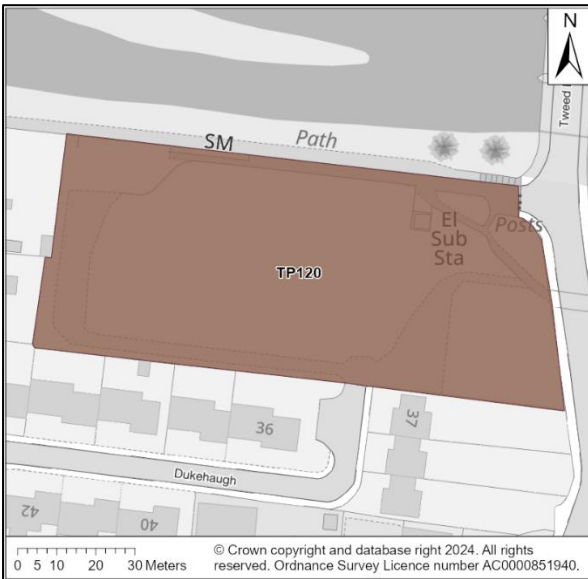
Site Ref:  
**TP110**

Site Name:  
TP200 - Violet Bank Field

Housing Market  
Northern

Settlement  
PEEBLES

Site Capacity:  
53



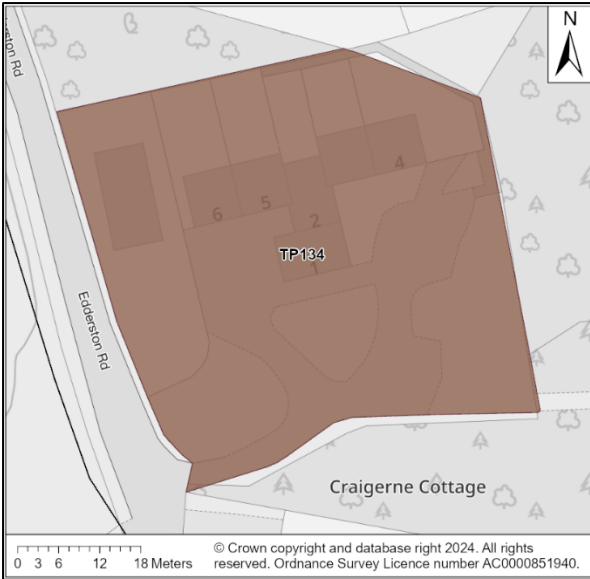
Site Ref:  
**TP120**

Site Name:  
RPEEB003 - Tweedbridge Court

Housing Market  
Northern

Settlement  
PEEBLES

Site Capacity:  
50



Site Ref:  
**TP134**

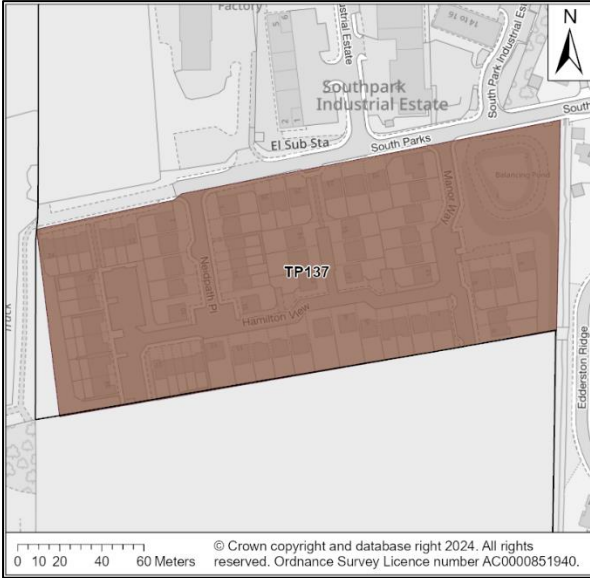
Site Name:  
Craigerne Coach House

Housing Market  
Northern

Settlement  
PEEBLES

Site Capacity:  
6

© Crown copyright and database right 2024. All rights reserved. Ordnance Survey Licence number AC0000851940.



Site Ref:  
**TP137**

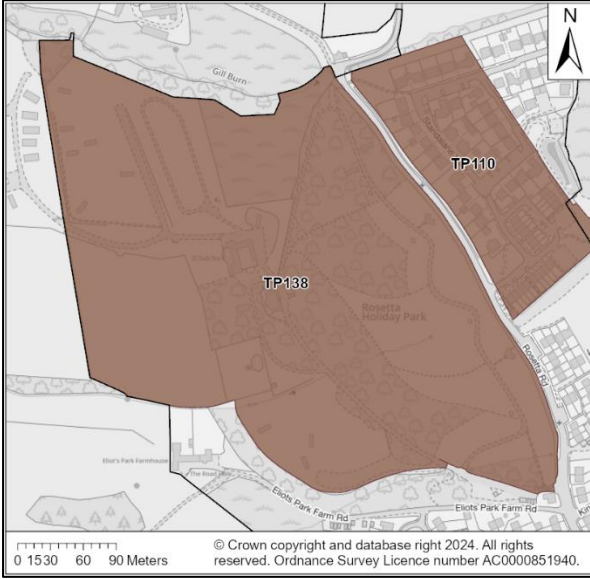
Site Name:  
APEEB021 - South of South Park

Housing Market  
Northern

Settlement  
PEEBLES

Site Capacity:  
71

© Crown copyright and database right 2024. All rights reserved. Ordnance Survey Licence number AC0000851940.



Site Ref:  
**TP138**

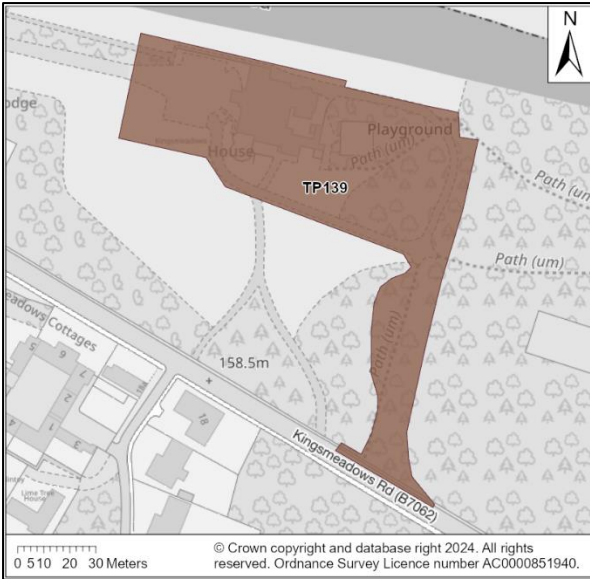
Site Name:  
MPEEB006 & APEEB044 - Rosetta Road

Housing Market  
Northern

Settlement  
PEEBLES

Site Capacity:  
130

© Crown copyright and database right 2024. All rights reserved. Ordnance Survey Licence number AC0000851940.



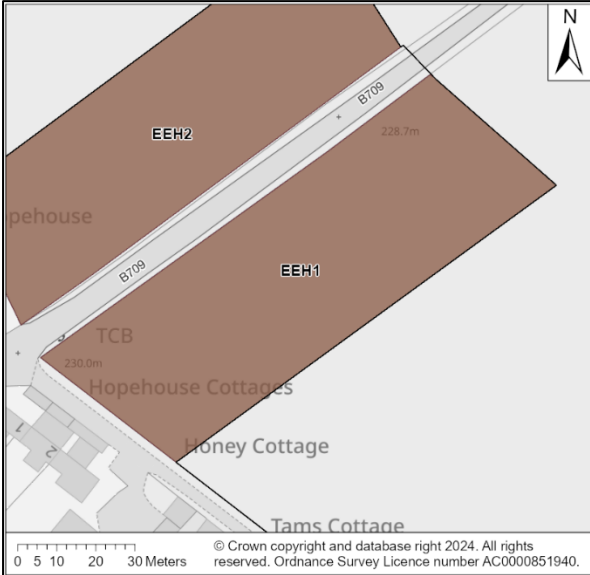
Site Ref:  
**TP139**

Site Name:  
Kingsmeadows Mansion  
House Holiday

Housing Market  
Northern

Settlement  
PEEBLES

Site Capacity:  
24



Site Ref:  
**EEH1**

Site Name:  
AETTR002 - Hopehouse  
East

Housing Market  
Southern

Settlement  
ETTRICK

Site Capacity:  
5



Site Ref:  
**EEH2**

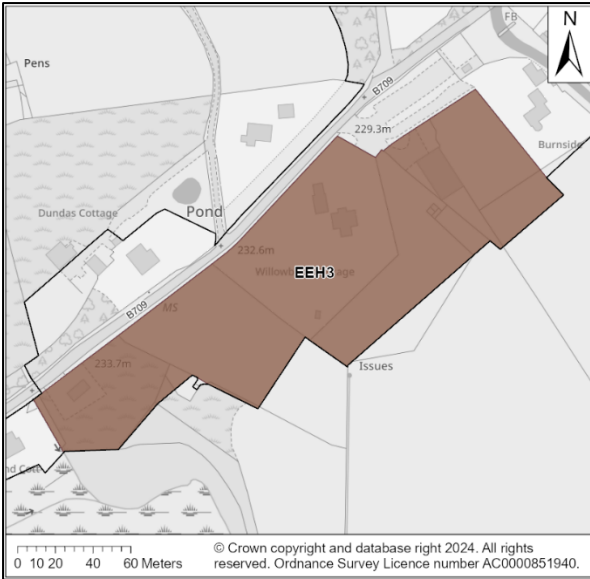
Site Name:  
AETTR004 - Hopehouse  
North East

Housing Market  
Southern

Settlement  
ETTRICK

Site Capacity:  
5





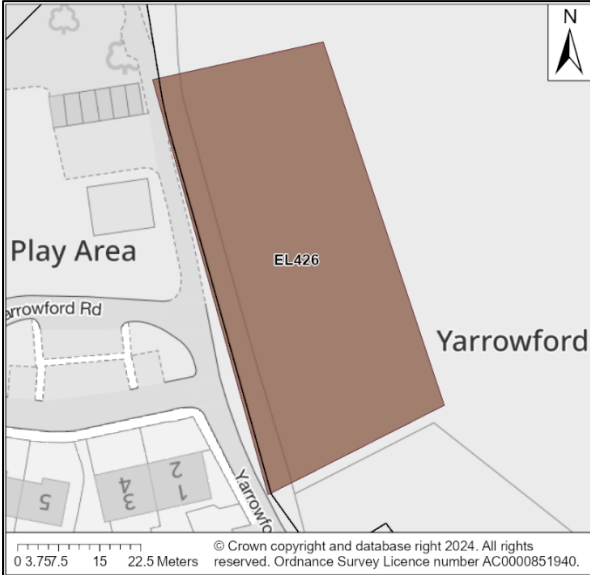
**Site Ref:**  
**EEH3**

**Site Name:**  
AETTR003 - Hopehouse West

**Housing Market**  
Southern

**Settlement**  
ETTRICK

**Site Capacity:**  
5



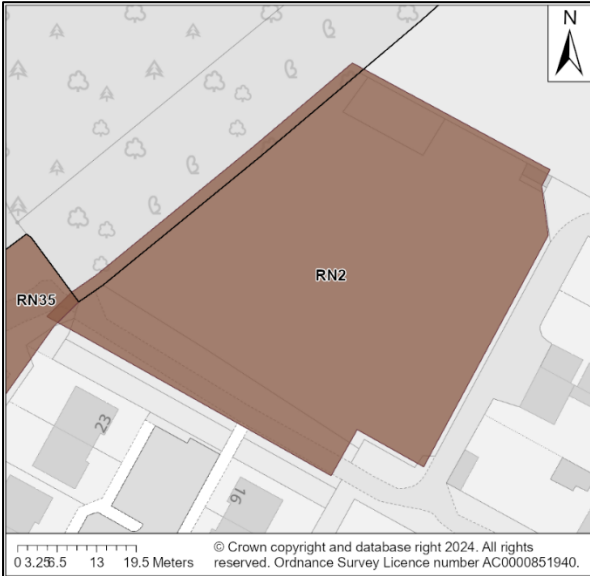
**Site Ref:**  
**EL426**

**Site Name:**  
EY5B - Minchmoor Road East

**Housing Market**  
Southern

**Settlement**  
YARROWFORD

**Site Capacity:**  
5



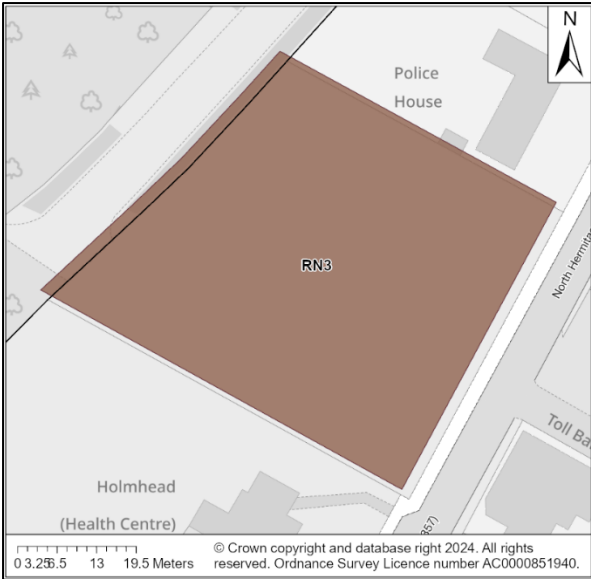
**Site Ref:**  
**RN2**

**Site Name:**  
RNE2B - South Of Holmhead

**Housing Market**  
Southern

**Settlement**  
NEWCASTLETON

**Site Capacity:**  
5



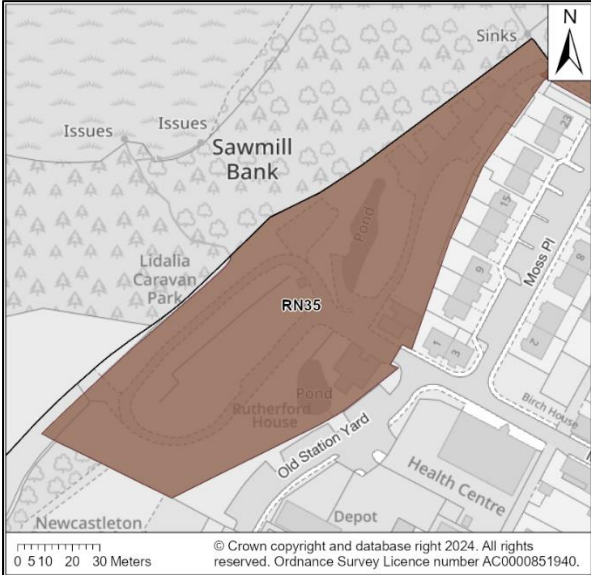
**Site Ref:**  
**RN3**

**Site Name:**  
Land South West Of The  
Police Station

**Housing Market**  
Southern

**Settlement**  
NEWCASTLETON

**Site Capacity:**  
7



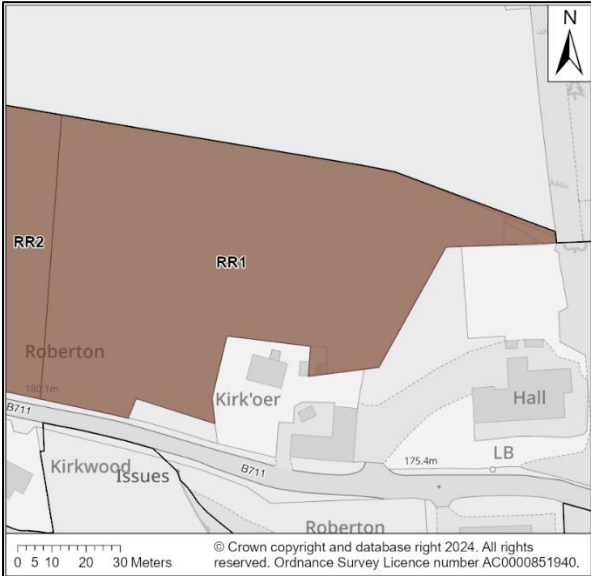
**Site Ref:**  
**RN35**

**Site Name:**  
MNEWC001 - Caravan  
Site

**Housing Market**  
Southern

**Settlement**  
NEWCASTLETON

**Site Capacity:**  
20



**Site Ref:**  
**RR1**

**Site Name:**  
AROB003 - Site  
adjacent to Kirk'oer

**Housing Market**  
Southern

**Settlement**  
ROBERTON

**Site Capacity:**  
5

**Site Ref:**  
**RR2**

**Site Name:**  
AROB001 - Roberton West

**Housing Market**  
Southern

**Settlement**  
ROBERTON

**Site Capacity:**  
5

**Site Ref:**  
**BL408**

**Site Name:**  
Edington Mill Chirnside

**Housing Market**  
Berwickshire

**Settlement**  
LW\_BERWICKSHIRE

**Site Capacity:**  
25

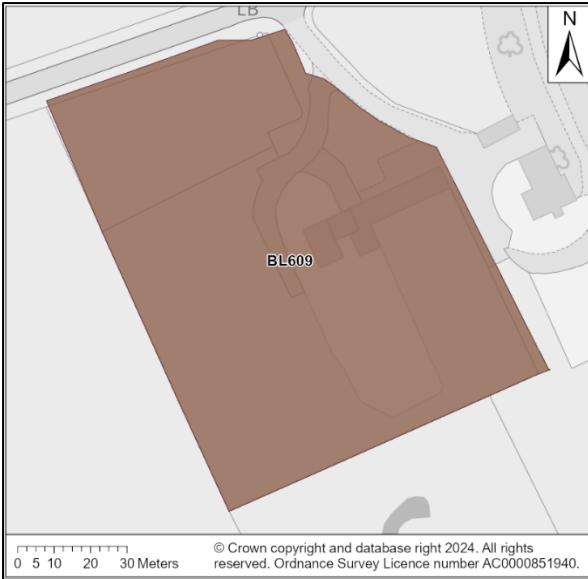
**Site Ref:**  
**BL439**

**Site Name:**  
Site Of Former Polwarth Village

**Housing Market**  
Berwickshire

**Settlement**  
LW\_BERWICKSHIRE

**Site Capacity:**  
10



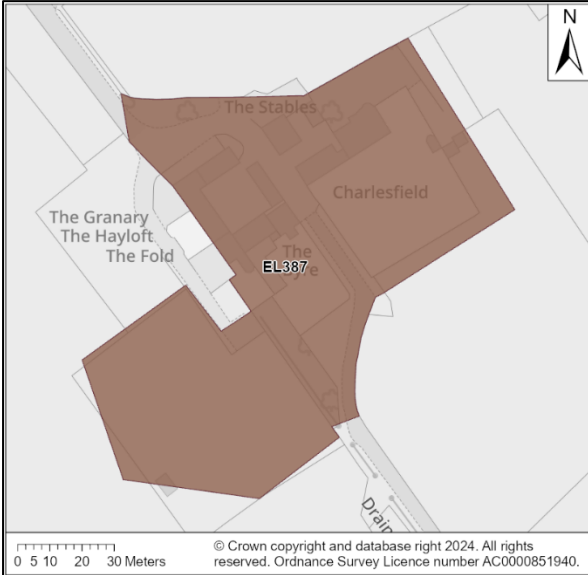
**Site Ref:**  
**BL609**

**Site Name:**  
Land At Milne Graden  
West Main Farm  
Steading

**Housing Market**  
Berwickshire

**Settlement**  
LW\_BERWICKSHIRE

**Site Capacity:**  
12



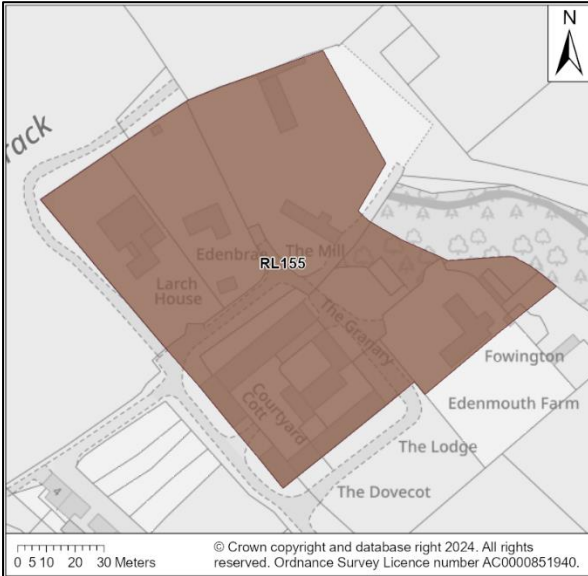
**Site Ref:**  
**EL387**

**Site Name:**  
Charlesfield Farm  
Steading

**Housing Market**  
Central Borders

**Settlement**  
LW\_CENTRAL

**Site Capacity:**  
10



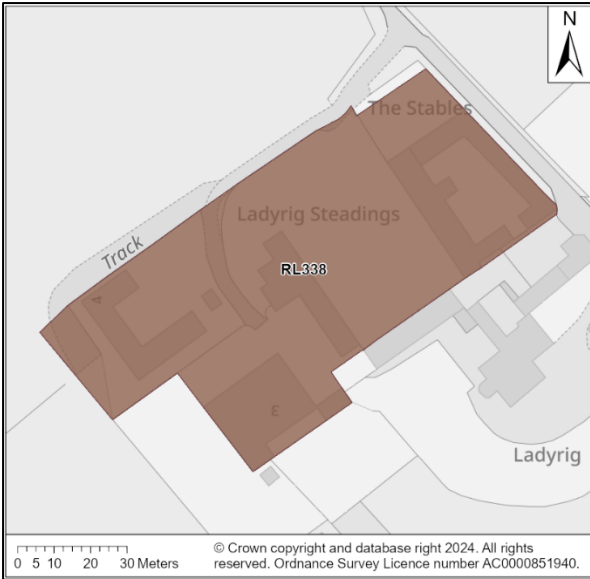
**Site Ref:**  
**RL155**

**Site Name:**  
Edenmouth Farm

**Housing Market**  
Central Borders

**Settlement**  
LW\_CENTRAL

**Site Capacity:**  
11



Site Ref:  
**RL338**

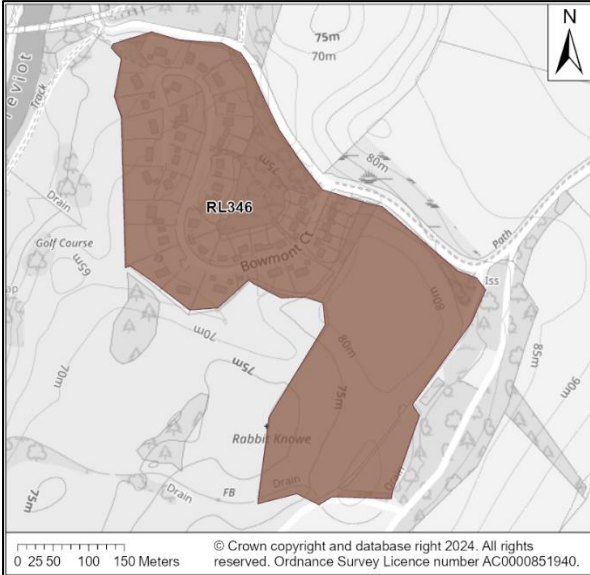
Site Name:  
Ladyrig Farm

Housing Market  
Central Borders

Settlement  
LW\_CENTRAL

Site Capacity:  
10

© Crown copyright and database right 2024. All rights reserved. Ordnance Survey Licence number AC0000851940.



Site Ref:  
**RL346**

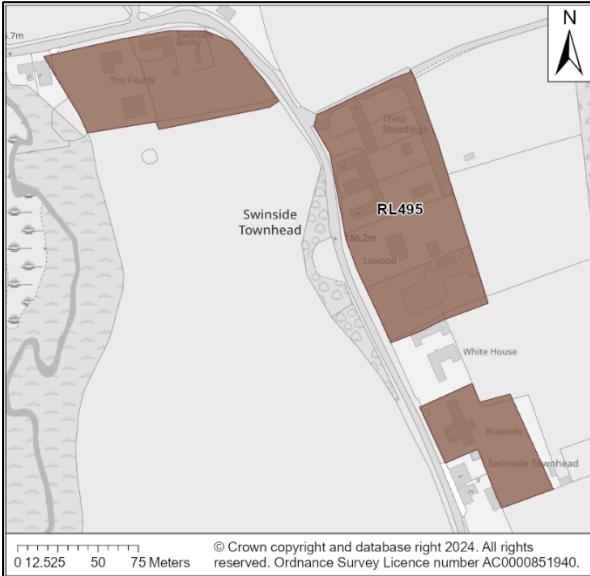
Site Name:  
Land At Sunlaws Estate

Housing Market  
Central Borders

Settlement  
LW\_CENTRAL

Site Capacity:  
82

© Crown copyright and database right 2024. All rights reserved. Ordnance Survey Licence number AC0000851940.



Site Ref:  
**RL495**

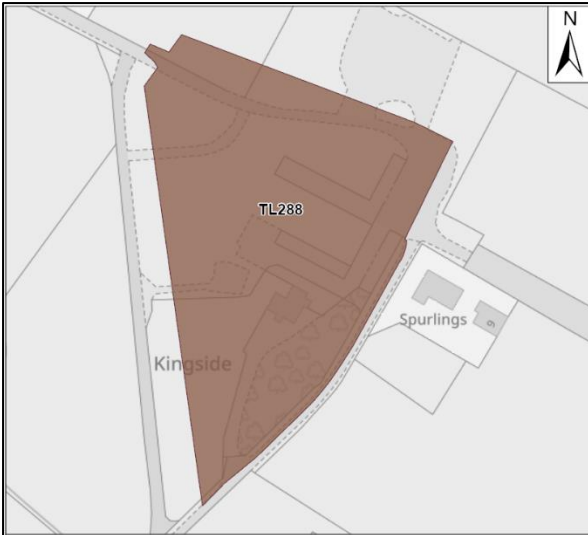
Site Name:  
Swinside Townhead Farm

Housing Market  
Central Borders

Settlement  
LW\_CENTRAL

Site Capacity:  
15

© Crown copyright and database right 2024. All rights reserved. Ordnance Survey Licence number AC0000851940.



0 5 10 20 30 Meters © Crown copyright and database right 2024. All rights reserved. Ordnance Survey Licence number AC0000851940.

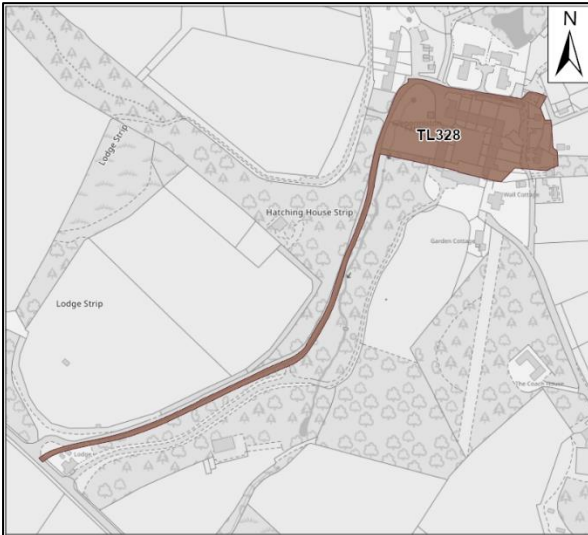
Site Ref:  
**TL288**

Site Name:  
Steading Buildings  
Kingside

Housing Market  
Northern

Settlement  
LW\_NORTHERN

Site Capacity:  
10



0 15 30 60 90 Meters © Crown copyright and database right 2024. All rights reserved. Ordnance Survey Licence number AC0000851940.

Site Ref:  
**TL328**

Site Name:  
Steading Buildings North  
Of Glenormiston House

Housing Market  
Northern

Settlement  
LW\_NORTHERN

Site Capacity:  
10