














1:35,000  
(A3)

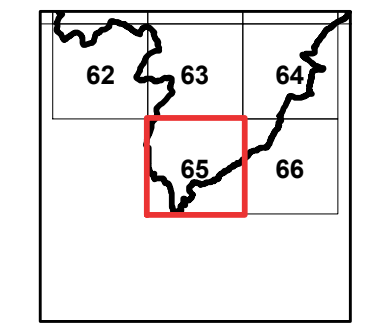


# Scottish Borders Adopted Core Path Plan Area 65

## Key

-  Core Path
-  Core Path Link on Road
-  Aspirational Core Path
-  Longer-term Aspirational Path
-  Core Path Number
-  Promoted Path
-  Right of Way
-  Permissive/Customary Path
-  Water Access Point
-  Water Access Point Number
-  Scottish Borders Boundary

## Index Overview



For further information, including help reading this document, please contact:  
 Countryside and Access Team  
 Planning & Economic Development  
[corepaths@scotborders.gov.uk](mailto:corepaths@scotborders.gov.uk)  
 Tel: 01835 825 060.

Reproduced by permission of Ordnance Survey on behalf of HMSO. © Crown copyright and database right 2010. All rights reserved. Ordnance Survey Licence number 100023423. A3L.