



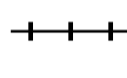










-  Housing Market Area
-  Dispersed Communities - HD2
-  Coastal Policy - EP14
-  Railway Safeguarding - IS4
-  Former Rail Network - EP12
-  Civil Aviation Authority Safeguarding - IS12
-  Gardens and Design Landscapes - EP10
-  Special Landscape Area - EP5
-  National Scenic Area - EP4
-  Site of Special Scientific Interest - EP2
-  Special Area of Conservation\* - EP1
-  Special Protection Areas - EP1
-  Hazard Pipeline Buffers - IS12

\* The areas of the River Tweed (and tributaries) designated as Sites of Special Scientific Interest are also covered by Special Areas of Conservation.

See appendices to Technical Note 4: Local Biodiversity Sites, for the location and boundaries of Local Biodiversity Site designations.  
See appendices to Technical Note 5: Local Geodiversity Sites, for the locations and boundaries of Local Geodiversity Site designations.