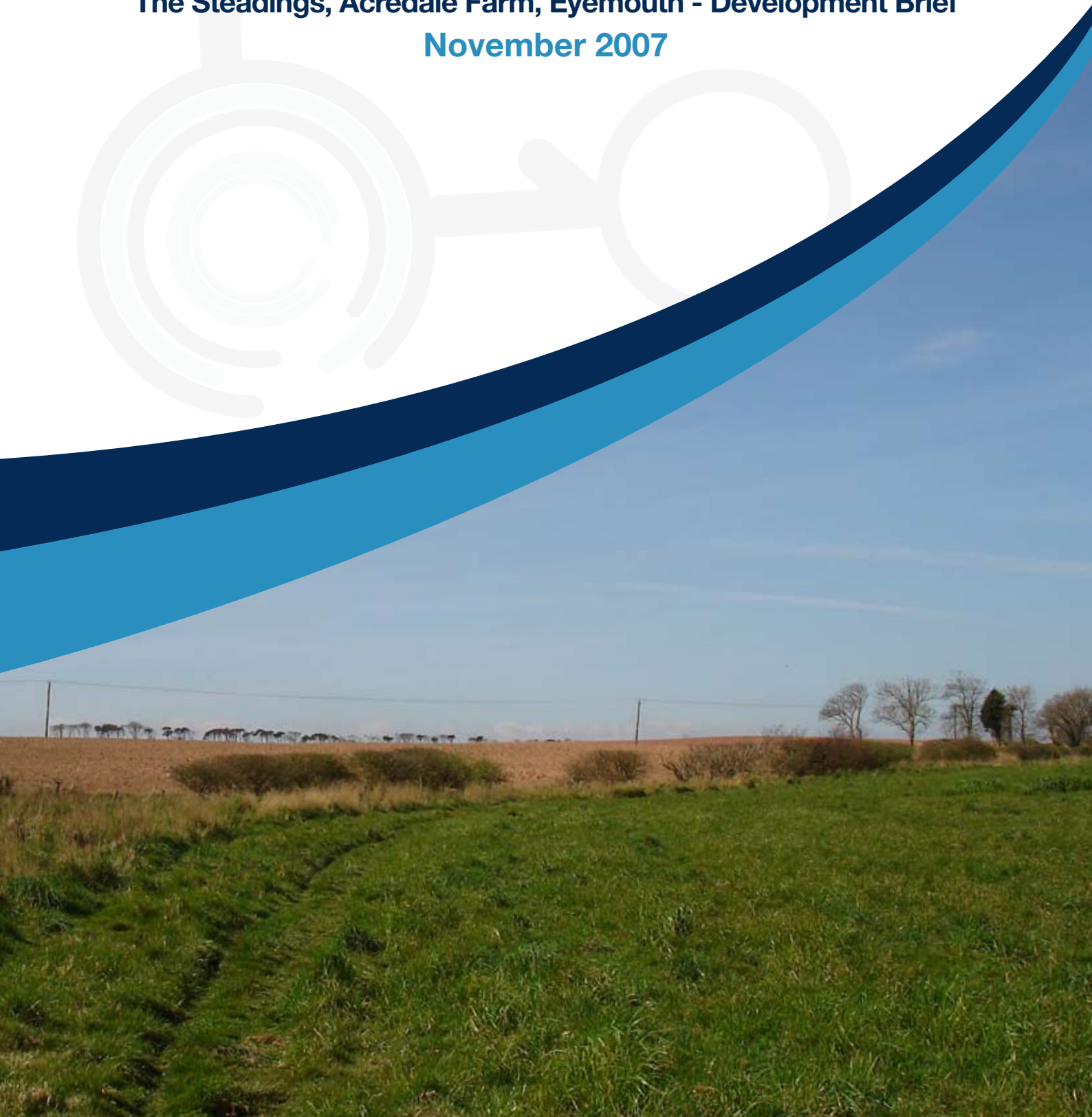


Scottish Borders Local Plan

Supplementary Planning Guidance for Housing Sites

The Steadings, Acredale Farm, Eyemouth - Development Brief

November 2007



Contents	Page
1. Introduction	3
2. Site Description	3
3. Development Vision	5
4. Urban Design and Landscape	7
4.1 Buildings and Place-making	7
4.2 Energy Efficiency and Micro-Climatic Design	8
4.3 Landscape and Orientation	9
4.4 Boundaries and Edges	9
4.5 Parking and the External Environment	10
4.6 Ecology and Habitat	10
4.7 Waste Management	10
5. Constraints	11
5.1 Archaeology	11
5.2 Water, Drainage and Flooding	11
5.3 Access and Transport	12
6. Developer Contributions	13
6.1 Education	13
6.2 Affordable Housing	13
6.3 Open Space, Recreation and Play Provision	13
7. Housing Density	14
8. Density Calculation	14
9. Alternative Format/Language Paragraph	15
Appendices	16
1. Policy Context for Acredale Site	16
2. SWOT for Acredale Site	20
3. Contacts	21

List of maps	Page
Map 1: Site in Local Context	4
Map 2: Development Vision	6

List of figures

Fig. 1: The site	3
Fig. 2: Aerial photograph of the site	3
Fig. 3 Finalised Local Plan context	3
Fig. 4: Eyemouth town centre	5
Fig. 5: Key viewpoint in Eyemouth	5
Fig. 6: Housing in Eyemouth	5
Fig. 7: Vibrant streetscape in Eyemouth	7
Fig. 8: Historical landmark in Eyemouth	7
Fig. 9: View of the sea from top of site	9
Fig. 10: Boundary hedge around site	9
Fig. 11: Parking accessed around back of property	10
Fig. 12: Pond located on site boundary	10
Fig. 13: Example of archaeological information board at Coldingham	11
Fig. 14: Watercourse running along edge site boundary	11
Fig. 15: Pedestrian permeability in Eyemouth	12
Fig. 16: Road adjacent to site	12
Fig. 17: Affordable housing within Eyemouth	13
Fig. 18: Open space within Eyemouth	13
Fig. 19: Nearest play area to development	13
Fig. 20: High density within adjacent site	14
Fig. 21: Example of terraced properties within Eyemouth	14
Fig. 22: Density calculations	14

1. Introduction

1.1 This brief relates to a proposed housing site at Acredale Farm, Eyemouth. It aims to:

- provide a design framework for development that respects local context
- identify key constraints for the development of the site
- identify anticipated requirements for developer contributions

1.2 The guidance in this brief should be read in conjunction with appropriate national and local planning policy and advice issued by the Scottish Executive and Scottish Borders Council (SBC) respectively. A selection of relevant policies and advice are summarised in Appendix 1.



Fig. 1: The site



Fig. 2: Aerial photograph of the site

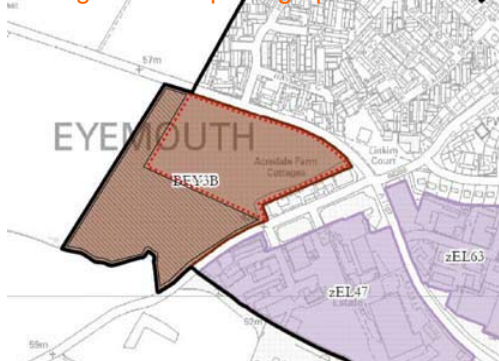


Fig 3: Finalised Local Plan context

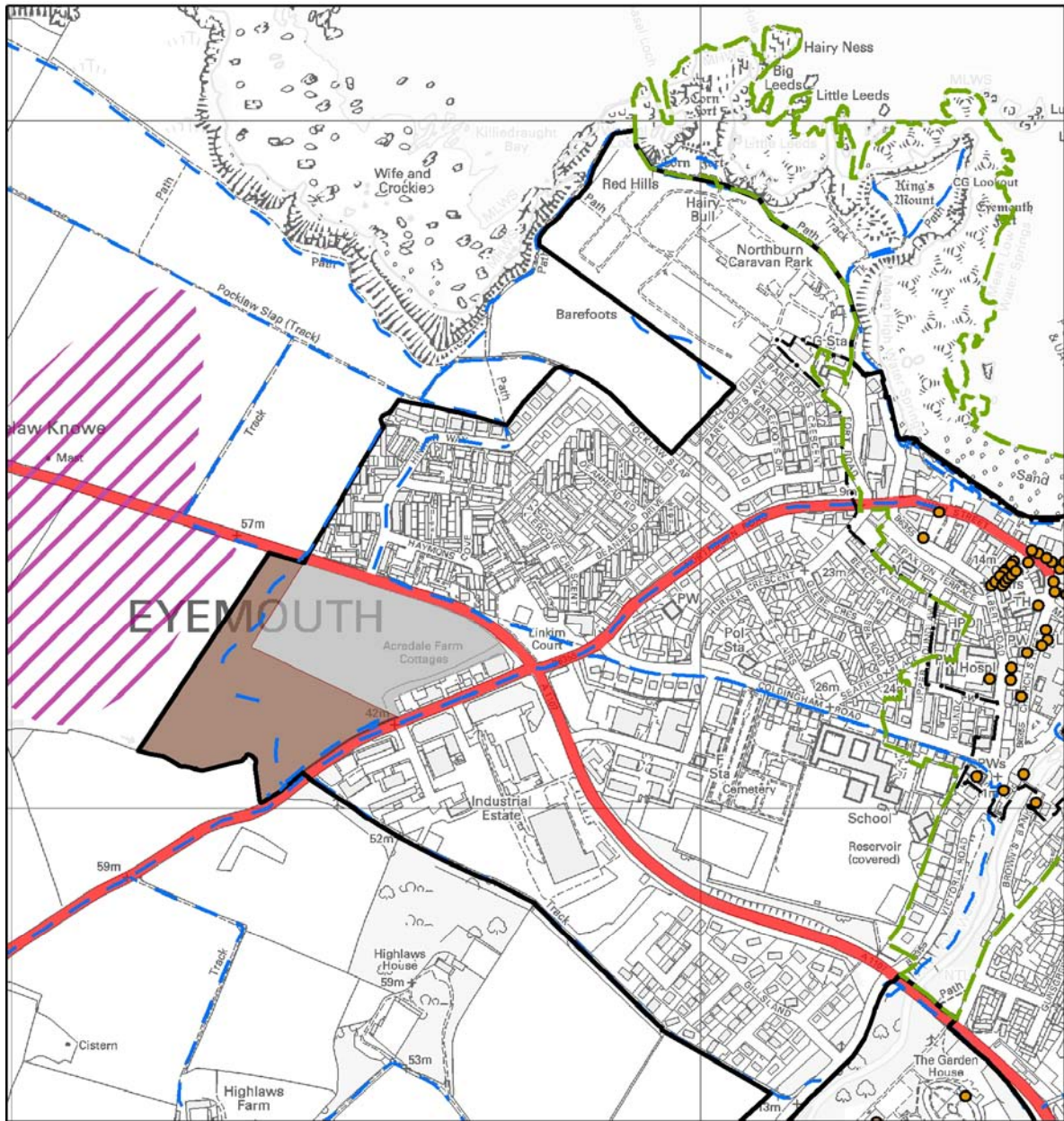
© Crown copyright. All rights reserved.
Scottish Borders Council Licence
100023423 2007

2. Site Description

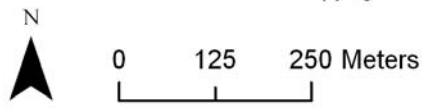
2.1 The site lies on the south-western edge of Eyemouth, between two roads leading west from the village: the A1107 to the north of the site (leading towards Coldingham), and an unclassified road to the south of the site (leading towards Cairncross). It is also located opposite the Acredale Industrial Estate. To the north and east the site abuts the built-up area of Eyemouth. Part of this is a housing site which was under construction at the time this brief was being prepared. The southern boundary of the site is defined by a hedge line following a water course. There is a sunken and overgrown pond that dominates the central section of this boundary. See Map 1 for site context.

2.2 The site has a gross area of 4.98 hectares (12.32 acres) and is currently in agricultural use. There is a gradual slope up towards the west that continues beyond the boundary of the site. Remains of a prehistoric settlement borders this western boundary.

2.3 The site is identified in the Finalised Local Plan as part of a larger housing site (site code BEY3B) which, in its entirety, has an indicative housing capacity of 158 units. This allocated housing site has an area of 9.4 hectares (23.2 acres) with an overall density of 17 units per hectare. A SWOT analysis for this site can be found in Appendix 2.



IST ID: 120960 © Crown copyright. All rights reserved. Scottish Borders Council Licence 100023423 2007.



Key

Policy Boundaries

-  Development Boundary (G8)
-  Town Centre (ED5)
-  Conservation Area (BE4)
-  Housing Site
-  Previously Developed Site

-  Archaeological Remains
-  Footpath Connections
-  Main Vehicular Routes
-  Listed Building

Map 1. Site in Local Context

3. Development Vision

3.1 The aspiration for the site is that it should provide a high quality mixed residential development. Eyemouth is a town with a great variety of character and architecture with many distinguished buildings. While the immediate environment and context of the development site is not directly connected to the most attractive or historic areas of the town, the new development should reflect the town's heritage, vitality and coastal context.

3.2 The development currently under construction in the northern part of the site provides a challenge in being able to provide a cohesive development overall. There is a clear requirement for open space to enhance the overall quality of living within the area. As a boundary for the settlement, appropriate planting is required to ensure an attractive entry into Eyemouth from Coldingham and Cairncross.



Fig. 4: Eyemouth town centre



Fig. 5: Key viewpoint in Eyemouth



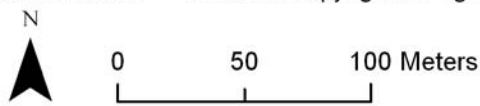
Fig. 6: Housing in Eyemouth

3.3 Main Aims:

- The creation of a village green providing valuable recreational opportunities for residents within the site and the surrounding area.
- A key vista exploiting the village green and views out to the countryside.
- A viewpoint overlooking the development and into Eyemouth settlement should be formed.
- Reduced densities as development meets the countryside, ensuring a softened edge.
- Woodland and hedge boundaries creating attractive countryside boundaries.
- Riparian planting along watercourse to encourage biodiversity.
- Good pedestrian linkages into Eyemouth centre and onto the coastal path network.
- A clear and permeable layout with buildings that pay regard to the local architectural tradition.











IST ID: 120960 © Crown copyright. All rights reserved. Scottish Borders Council Licence 100023423 2007.



Key

-  Site Boundary
-  Area for Landscaping
-  Water Course
-  Previously Developed Site
-  Low Density Development
-  Higher Density Development
-  Recreational Woodland
-  Riparian Buffer Zone

Map 2. Development Vision

-  Focal Point
-  View Point
-  SUDS
-  Footpath
-  Access Points into Site
-  Key Vista
-  Enhanced Hedge Line
-  Vehicular Access

4. Urban Design and Landscape

The key requirements for the development are:



Fig. 7: Vibrant streetscape in Eyemouth



Fig. 8: Historical landmark in Eyemouth

4.1 Buildings and Place-making

- The buildings should be a variety of heights to create interest within the development - careful siting should ensure that the horizon is not dominated.
- Building colour themes should be white into buff render with grey roofs with occasional red pantiles, using local materials wherever possible to reflect the unique character of Eyemouth.
- House frontages should face onto the main streets to ensure an overlooked environment. Landmarks should be created using street furniture and soft landscaping, making reference to Eyemouth's local traditions and character.
- A central area within the development should be allocated to create a village green. This will offer a range a recreational opportunities for a mix of ages.
- The development should be permeable for pedestrians, providing footpath access to the development's focal points and linkages into Eyemouth and onto the coastal path.
- A key vista looking out towards the countryside through the village green providing an open feel to the development.
- Reference should be made to the local archaeology , through the use of street names and information boards placed at the viewpoint and within the woodland walk (see Fig.13). Boards should describe the remains of the prehistoric settlement located in adjacent fields to the Development and could provide aerial photography demonstrating the extent of these remains.

4.2 Energy Efficiency and Micro-Climatic Design

4.2.1 There is now a Scottish Government commitment to increasing the amount of renewable energy generated through appropriately designed buildings (see SPP6 and PAN 45). Micro-renewable technologies can now be applied within the design of new housing development with confidence.

4.2.2 The Scottish Borders Structure Plan 2001-2011 Policy 121 “Small Scale Renewable Energy Technologies” states:

“Proposals for community and small scale renewable energy generation (or related techniques) will be encouraged where they have no significant adverse impact on the natural and built environment or amenity of the area.”

“All developers, whatever the nature of their proposals, will be encouraged to consider the potential to use materials, designs and technologies which either reduce the impact of energy consumption or reduce the environmental impact of energy generation when formulating proposals.”

4.2.3 The Finalised Local Plan (FLP) 2005 Principle 1 (Sustainability) states:

“In determining planning applications and preparing development briefs, the Council will have regard to the following sustainability principles which underpin all the Plan’s policies and which developers will be expected to incorporate into their developments...”

“...(5) the efficient use of energy and resources, particularly non-renewable sources.”

4.2.4 The FLP Policy G1 (5) states:

“...in terms of the layout, orientation, construction and energy supply, the development (should) demonstrate that appropriate measures have been taken to maximise the efficient use of energy and resources, including the use of renewable energy and resources and the incorporation of sustainable construction techniques.”

Developers should demonstrate how they have addressed compliance with these policies.

4.3 Landscape and Orientation

- The establishment of a permeable and outward looking high quality mixed residential development.
- Buildings should take advantage of views to the south.
- Housing density should be reduced towards the south of the development.
- Buildings should be set out with the grain and contours of the site and the surrounding area.
- Existing vegetation must be protected and enhanced.
- Existing landscape features must be retained and integrated into the development.
- Substantial new blocks of woodland should be planted to help soften views into the development. Species should be predominately local and appropriate to the coastal climate but should help to create a variety of colour and height.



Fig. 9: View of the sea from top of site



Fig. 10: Boundary hedge around site

4.4 Boundaries and Edges

- Garden boundaries should use appropriate local materials and vegetation.
- Existing hedges and field boundaries will be enhanced and used as clues for the treatment of new edges.
- The eastern boundary should be enhanced with irregularly spaced hedgerow trees, screening the industrial estate and increasing green cover.
- The western site edge facing open countryside will be broken up with a combination of block deciduous woodland and mixed shrub hedgerows.
- Riparian planting should follow the watercourse on the southern edge of the development.
- Existing trees/hedges should be retained wherever possible and be reinforced with appropriate species in order to marry the new development to the landscape.
- A sense of enclosure will be created throughout the development by linked frontage treatments - such as walls, hedges and consistent materials.

4.5 Parking and the External Environment

The developer will consider a range of solutions to reduce the impact of car parking. This will include a combination of:

- Avoiding front garden space being entirely given over to parking.
- Using traditional front garden walls or hedges to structure the street appearance.
- Designing in shared small scale semi-private courtyard parking.
- Building shared surfaces in traditional materials rather than using coloured concrete block surfaces - for example in parking zones and domestic runways.



Fig. 11: Parking accessed around back of property



Fig. 12: Pond located on site boundary

4.6 Ecology and Habitat

- A planning application for the development of this site will require to be supported by an Ecological Impact Assessment. This will include a Phase 1 Habitat survey and protected species surveys as appropriate.
- The local habitat network can be enhanced by creation of native thorn-species rich extended hedgerows along farmland boundaries and riparian enhancements along the watercourse and enhancement of the existing pond.
- There are a number of Ancient and Species Rich hedgerows in the Coldingham/ Eyemouth area. These can benefit the tree sparrow and grey partridge. New hedgerow plantings should reflect the resource that these ancient boundaries provide for biodiversity.

4.7 Waste management

There should be a provision of facilities for the separation and recycling of waste, including recycling and composting facilities. To identify facilities appropriate to this development, please contact the Waste Management Department. Waste material needed in the construction of the development should only be carried in if a waste management licence is in effect or SEPA are aware of the activity.

5. Constraints

Research and consultation has revealed a number of constraints affecting development of the site. Consultations have covered roads, gas, electricity, water supply and drainage, flooding, archaeology, built and natural heritage, and countryside access issues. The main issues are as follows:

5.1 Archaeology

There are archaeological remains of a prehistoric settlement to the west and north-west of the site. An Archaeological Evaluation will be required prior to detailed planning consent being granted, in accordance with Structure Plan Policy N16 and Finalised Local Plan Policy BE2. This Evaluation is likely to require a combination of desk-based research and sample evaluation trenching. This work must be carried out by a registered archaeologist. The Council's Archaeology Officer (01835 826622) will be able to provide more detailed advice. (Also see previous discussion on page 7 regarding the remains).

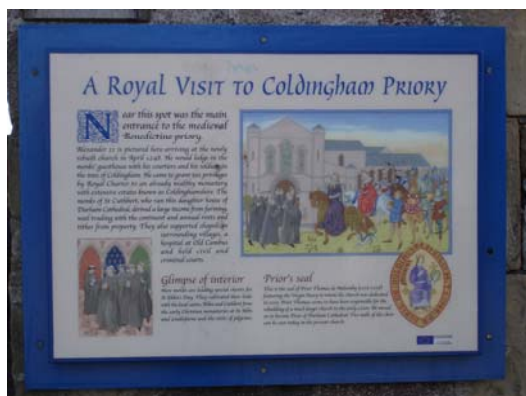


Fig. 13: Example of archaeological information board at Coldingham



Fig. 14: Watercourse running along edge site boundary

5.2 Water, Drainage and Flooding

There is currently capacity for both waste water treatment and water supply, but contributions may be required for connections. A Drainage Impact Assessment should be submitted with the detailed planning application. A Flood Risk Assessment is unlikely to be necessary.

A two tier Sustainable Urban Drainage System (SUDS) should be an integral part of the development. It should be visually attractive, safe and accessible for maintenance purposes. The watercourse and pond along the south-western boundary should not be used for urban drainage. This should be protected by a buffer zone and any works on the banks must be controlled under the Water Environment Regulations.

The developer will need to address the water and waste water network. This currently has insufficient capacity to accommodate any additional housing. A Water and Drainage Impact Assessment will need to be undertaken to investigate and provide an estimated cost for the works. Sewerage should be connected to the public foul sewer.

5.3 Access and Transport

Road construction has not been conceived in isolation, but as an element in the overall design of the development.

The Council's 'Standards for Development Roads' should serve as a guide for the form of development on the site, but should be flexible enough so as not to inhibit the design of an innovative less car dominant layout which respects the landform and character of the area. The Council embraces the concepts of PAN 76 on 'New Residential Streets' which promotes an informal system of well connected streets with natural traffic calming (building lines, squares, shared road surfaces etc) built in and equal priority given to all transport modes such as passenger transport walking and cycling. Pedestrian routes within the site should be linked in with the local footpath network and should ensure safe access across the busy Coldingham Road.



Fig. 15: Pedestrian permeability in Eyemouth

Where parking spaces are allocated to individual properties the provision requirement will be 2 parking spaces per dwelling unit (discounting garages) along with 25% visitor parking which should be provided in groups of at least 2 spaces and must be strategically located. For communal parking the provision requirement (including visitor parking) is 1.5 to 1.75 spaces per dwelling unit.



Fig. 16: Road adjacent to site

A Transport Assessment (TA) is required for developments of 50 or more dwelling units: this is a development of 86 units so a TIA is required. The developer will be expected to pay for or contribute towards the cost of identified off-site transport work required as a result of the development and/or the cumulative effect of overall development.

Two access points are proposed from Phase One of the Acredale development to the east (Fig. 15). Given the number of units it is recommended that the carriageway width would be a minimum of 5.5 metres. Secure and convenient walking and cycling connections will be provided to local facilities and public transport access points. Traffic calming should be introduced as a self-enforcing measure to maintain speeds below 20 mph.

6. Developer Contributions

In some cases, developers will be required to make contributions towards the cost of addressing specific infrastructural or environmental deficiencies. This is a requirement of Policy G5 of the Finalised Local Plan. Constraints where developer contributions are likely to be required are noted below.

6.1 Education

A new school site is currently being developed to meet the needs of the expanding population in Eyemouth. There will therefore be an requirement for a developer contribution towards the new school. The primary School is currently under review and contributions may be required in the future. The *Developer Contribution SPG* provides further guidance.

6.2 Affordable Housing

Affordable housing must be provided in accordance with Policy H1 of the Finalised Local Plan and Supplementary Planning Guidance on Affordable Housing. The proportion of affordable housing should be provided in accordance with the present policy - this is currently 20%. Further information is provided in the SPG on *Affordable Housing*.



Fig. 17: Affordable housing within Eyemouth

6.3 Open Space, Recreation and Play Provision

Provision of appropriate open space, landscaping and play facilities will be required, together with details of their long term management. These open spaces can be used as focal points for the development and should provide both active and passive areas allowing a variety of activities to take place in them. Furthermore, they should incorporate the landscape features of the site and make some reference to the prehistoric settlement located on the fringes of the development. In addition, developer contributions may be required towards strategic open space provision for the settlement as a whole. This should be discussed with SBC Planning following submission of the planning application.



Fig. 18: Open space within Eyemouth



Fig. 19: Play area near development

7. Housing Density

Following the assessment of the site it is felt that net developable area should be limited to around 3.0 hectares and that the density should not exceed 30 units per hectare. This would give a maximum capacity of around 90 residential units. It should be noted that this figure is indicative only and that the final number of houses will be determined at the detailed design stage. The southern side of the site should be of a lower density to prevent the harsh outer edge that is currently created by Phase 1 (see Figs. 9 and 20).



Fig. 20: High density within adjacent site



Fig. 21: Example of terraced properties within Eyemouth

9. Density Calculation

The calculations for density within the site are approximate and are based on the Net Developable Area (NDA). This area excludes landscape buffer zones and site constraint features. Where appropriate, buffer zones may be included as part of the garden areas. The figures shown in the table demonstrate the density calculations for this development.

<i>Total site area</i>	<i>Developable area</i>	<i>Higher density area</i>	<i>No. of units</i>	<i>Lower density area</i>	<i>No. units</i>	<i>Affordable housing area</i>	<i>No. units</i>	<i>Total units</i>
4.9ha	3.2ha	1.5ha	45	1.2ha	24	0.5ha	17	86

Fig. 22: Density calculations

8. Alternative Format/Language Paragraph

You can get this document on tape, in large print, and various other formats by contacting us at the address below. In addition, contact the address below for information on language translations, additional copies, or to arrange for an officer to meet with you to explain any areas of the publication that you would like clarified.

其他格式 / 外文譯本

這份資料冊另備有錄音帶、大字體版本以及多種其他格式。你可以透過以下地址與我們聯絡，索取不同版本。此外，你也可以聯絡以下地址索取本資料的中文和其他外文譯本或索取更多拷貝。亦可要求我們做出安排，由我們的工作人員當面為你解釋你對這份出版物中的不明確之處。

[Alternatywny format/język]

Aby uzyskać kopię niniejszego dokumentu w formacie audio, dużą czcionką, oraz innych formatach prosimy o kontakt na poniższy adres. Używać tam można również informacje o tłumaczeniach na języki obce, otrzymaniu dodatkowych kopii oraz zaaranżowaniu spotkania z urzędnikiem, który wyjaśni wątpliwości i zapytania związane z treścią niniejszej publikacji.

Parágrafo de formato/língua alternativos

Pode obter este documento em cassete audio, impressão aumentada e vários outros formatos contactando a morada indicada em baixo. Pode ainda contactar a morada indicada em baixo para obter informações sobre traduções noutras línguas, cópias adicionais ou para solicitar uma reunião com um funcionário para lhe explicar quaisquer áreas desta publicação que deseje ver esclarecidas.

Параграф об альтернативном формате/языковой версии

Чтобы получить данный документ в записи на пленке, в крупношрифтовой распечатке и в других различных форматах, вы можете обратиться к нам по приведенному ниже адресу. Кроме того, по данному адресу можно обращаться за информацией о переводе на различные языки, получении дополнительных копий а также с тем, чтобы организовать встречу с сотрудником, который сможет редставить объяснения по тем разделам публикации, которые вам хотелось бы прояснить.

Business Services Manager, Planning and Economic Development, Scottish Borders Council, Council Headquarters, Newtown St Boswells, Melrose, TD6 0SA.
Telephone: 01835 825060.

E-mail: ped@scotborders.gov.uk

Appendix 1: Policy Context for Acredale Site

Scottish Executive	Policy	Aim
	<u>NPPG 5: Archaeology & Planning</u>	Sets out the Government's planning policy on how archaeological remains and discoveries should be handled.
	<u>NPPG 11: Sport, Physical Recreation & Open Space</u>	Addresses the land use implications of sport and physical recreation and also encompasses aspects of informal physical recreation that take place in urban open spaces.
	<u>SPP 1: The Planning System</u>	Provides an overview of the land use planning system.
	<u>SPP 3: Planning for Housing</u>	Addresses the need to create quality residential environments.
	<u>SPP 17: Planning for Transport</u>	Give guidance on the integration of land use and transport planning.
	<u>PAN 42: Archaeology - the Planning Process and Scheduled Monument Procedures</u>	Advice on the handling of archaeological matters within the planning process.
	<u>PAN 44: Fitting New Housing Development into the Landscape</u>	The advice offers suggestions to help planners, developers and local communities achieve residential developments which are in harmony with their landscape setting.
	<u>PAN 52: Planning in Small Towns</u>	Aim is to provide the context within which opportunities for positive change can be identified and promoted to help reinforce the character and identity of small towns.
	<u>PAN 61: Planning & Sustainable Urban Drainage Systems</u>	Gives good practice advice for planners and the development industry in the use of SUDS.
	<u>Designing Places: A Policy Statement for Scotland</u>	Sets out the policy context for important areas of planning policy, design guidance, professional practice, and education and training.
	<u>PAN 65: Planning and Open Space</u>	Gives advice on the role of the planning system in protecting and enhancing existing open spaces and providing high quality new spaces.
	<u>PAN 67: Housing Quality</u>	Explains how Designing Places, Nov 2001, should be applied to new housing.

Structure Plan

<u>PAN 68: Design Statements</u>	Explains what a design statement is, why it is a useful tool, when it is required and how it should be prepared and presented.
<u>PAN 74: Affordable Housing</u>	Sets out how the planning system can support the Executive's commitment to increase the supply of affordable housing
<u>PAN 76: New Residential Streets</u>	Provides advice on the design of better quality residential streets.
<u>PAN 77: Designing Safer Places</u>	Highlights the positive role that planning can play in helping to create attractive well-managed environments which help to discourage antisocial and criminal behaviour.
<u>PAN 78: Inclusive Design</u>	Looks at how to improve the design of places so that they can be used by everyone - regardless of age, gender or disability.
<u>Policy N16: Archaeological Evaluation, Preservation & Recording</u>	Requirement of an archaeological evaluation to provide clarification of potential development impact.
<u>Policy N20: Design</u>	Encourages high quality layout, design and materials in all new developments.
<u>Policy H7: Affordable & Special Needs Housing – Proportion</u>	Requirement for a proportion of affordable housing in accordance with the development strategy.
<u>Policy H8: Affordable & Special Needs Housing – Assessment</u>	Planning department assesses requirement against the Local Housing Needs Assessment.
<u>Policy C6: Open Space</u>	Safeguarding of amenity open space and encouragement of new provision.
<u>Policy C7: Play Areas</u>	Availability of facilities for children's play that are safe, accessible and appropriate.
<u>Policy C8: Access Network</u>	Supports the protection, development and enhancement of a comprehensive access network.

**Finalised
Local
Plan**

Policy I5: Cycling

Developments contribute to the encouragement of cycling as a mode of transport.

Policy I7: Walking

Full consideration to pedestrian accessibility to facilitate journeys on foot.

Policy I11: Parking Provision in New Development

Regard will be made for the Council's current approved parking standards, safety considerations and environmental considerations.

Policy G1: Quality Standards for New Development

Aimed to ensure that all new developments are of a high quality and respect the environment in which it is contained.

Policy G5: Developer Contributions

Aims to ensure that the burden of additional infrastructure/services related to the development is absorbed by the landowner and developer.

Policy BE2: Archaeological Sites & Ancient Monuments

Aim is to give strong protection to archaeological sites from any damaging development.

Policy BE6: Protection of Open Space

Purpose is to give protection to a wide range of open spaces within settlements and prevent their loss to development.

Policy NE3: Local Biodiversity

Purpose is to safeguard the integrity of habitats for the maintenance and enhancement of biodiversity.

Policy NE4: Trees, Woodlands & Hedgerows

Aim is to give protection to the character of settlements and the countryside, maintain habitats and provide important recreational use.

Policy NE5: Development Affecting the Water Environment

Aimed to ensure development does not adversely compromise the water environment or deteriorate the ecological or landscape status.

Policy H1: Affordable Housing

Aim is to ensure that new housing development provides an appropriate range and choice of affordable housing.

Policy Inf2: Protection of Access Routes

Aim is to protect all existing access routes in accordance with the Land Reform (Scotland) Act 2003 and the Countryside (Scotland) Act 1967.

Policy Inf3: Road Adoption Standards

Aim is to ensure that new road, footpath and cycleway infrastructure is constructed to the Council's adopted standards.

Policy Inf4: Parking Standards

Designed to ensure that development proposals incorporate adequate provision for car and cycle parking.

Policy Inf6: Sustainable Urban Drainage

Aim is to address the pollution problems that stem from the direct discharge of the surface water into watercourses.

Affordable Housing SPG

Provides more detailed guidance on the Council's Affordable Housing policy.

Developer Contributions SPG

Provides guidance to landowners, developers and other organisations involved in the planning process as to when and where developer contributions will be required.

Biodiversity SPG

Guidance on the policy framework for planning and biodiversity and the types of requirements of planning conditions.

Appendix 2: SWOT for Acredale Site

Strengths

- In walking distance of town centre
- Good range of services within town centre
- Attractive views towards sea and inland across fields
- Countryside setting with agricultural fields
- Network of footpaths

Weaknesses

- Poor pedestrian access across busy road
- No shops in close proximity to site
- Views of industrial estate directly opposite
- Hard horizon spoiling countryside setting
- Some footpaths are unofficial

Opportunities

- Make use of landforms to provide attractive setting
- Encourage biodiversity within site using existing water features
- Enhancement of natural boundaries including hedges
- Attractive building appropriately sited with landscape
- Reference to archaeological remains located near and within settlement

Threats

- Damage to natural grain of site and horizons
- Damage existing biodiversity
- Damage to existing boundaries and creation of harsh edges
- Suburban sprawl and poor design layout
- Damage to archaeological remains within the site

Appendix 3: Contacts

Contacts within Scottish Borders Council:

Ian Aikman (Development Control Manager), Council Headquarters, Newtown St Boswells, Melrose. TD6 0SA

Tel: 01835 826510 E-mail: IAikman2@scotborders.gov.uk

Martin Wanless (Plans & Research Manager), Council Headquarters, Newtown St Boswells, Melrose. TD6 0SA

Tel: 01835 825063 E-mail: MWanless@scotborders.gov.uk

Andy Tharme (Ecology Officer), Council Headquarters, Newtown St Boswells, Melrose. TD6 0SA

Tel: 01835 826514 E-mail: ATharme@scotborders.gov.uk

Rory McDonald (Archaeology Officer), Council Headquarters, Newtown St Boswells, Melrose. TD6 0SA

Tel: 01835 825060 E-mail: RMcDonald@scotborders.gov.uk

Jon Bowie (Developer Negotiator) Council Headquarters, Newtown St Boswells, Melrose. TD6 0SA

Tel: 01835 825060 E-mail: JBowie@scotborders.gov.uk

Alasdair Maclean (Senior Development Control Officer), Duns Area Office, Newtown Street, Duns. TD11 3DT

Tel: 01361 886105 E-mail: AMacLean@scotborders.gov.uk

SBC Technical Services (Road User Group):

Ron Elliot (Road User Manager), Council Headquarters, Newtown St Boswells, Melrose. TD6 0SA

Tel: 01835 824000 E-mail: RElliot@scotborders.gov.uk

SBC Technical Services (Environmental Services)

Graham Prentice (Refuse Collection Manager) Council Headquarters - Scott House (A), Sprouston Road, Newtown St Boswells, Melrose. TD6 0QD

Tel: 01835 825111 Ext: 5612 Email: GPrentice@scotborders.gov.uk

Julie Rankine (Waste Strategy Manager), Council Headquarters - Scott House (A), Sprouston Road, Newtown St Boswells, Melrose. TD6 0QD

Tel: 01835 825111 Ext 6629 Email: JCRankine@scotborders.gov.uk

SBC Countryside & Heritage

Andy Millar (Countryside & Heritage Manager), Council Headquarters, Newtown St Boswells, Melrose. TD6 0SA

Tel: 01835 825062 E-mail: AMillar@scotborders.gov.uk

SBC Technical Services (Environmental Services)

Jason Hedley (Parks Manager), Council Headquarters, Scott House (A), Sprouston Road, Newtown St Boswells, Melrose. TD6 0SA,

Tel: 01835 824000 E-mail: JHedley@scotborders.gov.uk