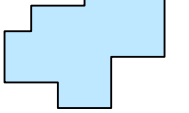







1:165,000  
(A1)



# Planning and Related Services Building Standards (BS) Areas November 2021

## Surveyor Areas

-  David McKinlay (DMcK)
-  David Wilson (DW)
-  Gary Elder (GE)
-  Mandy McGuigan (MMcG)
-  Mark Philbin (MP)
-  Paul Sainsbury (PS)

## Inspectors:

- Callum Parker (CP)
- Emily Webb (EW)
- Mark Payne (MP)
- Adam Gray (SG)

## Senior Surveyor:

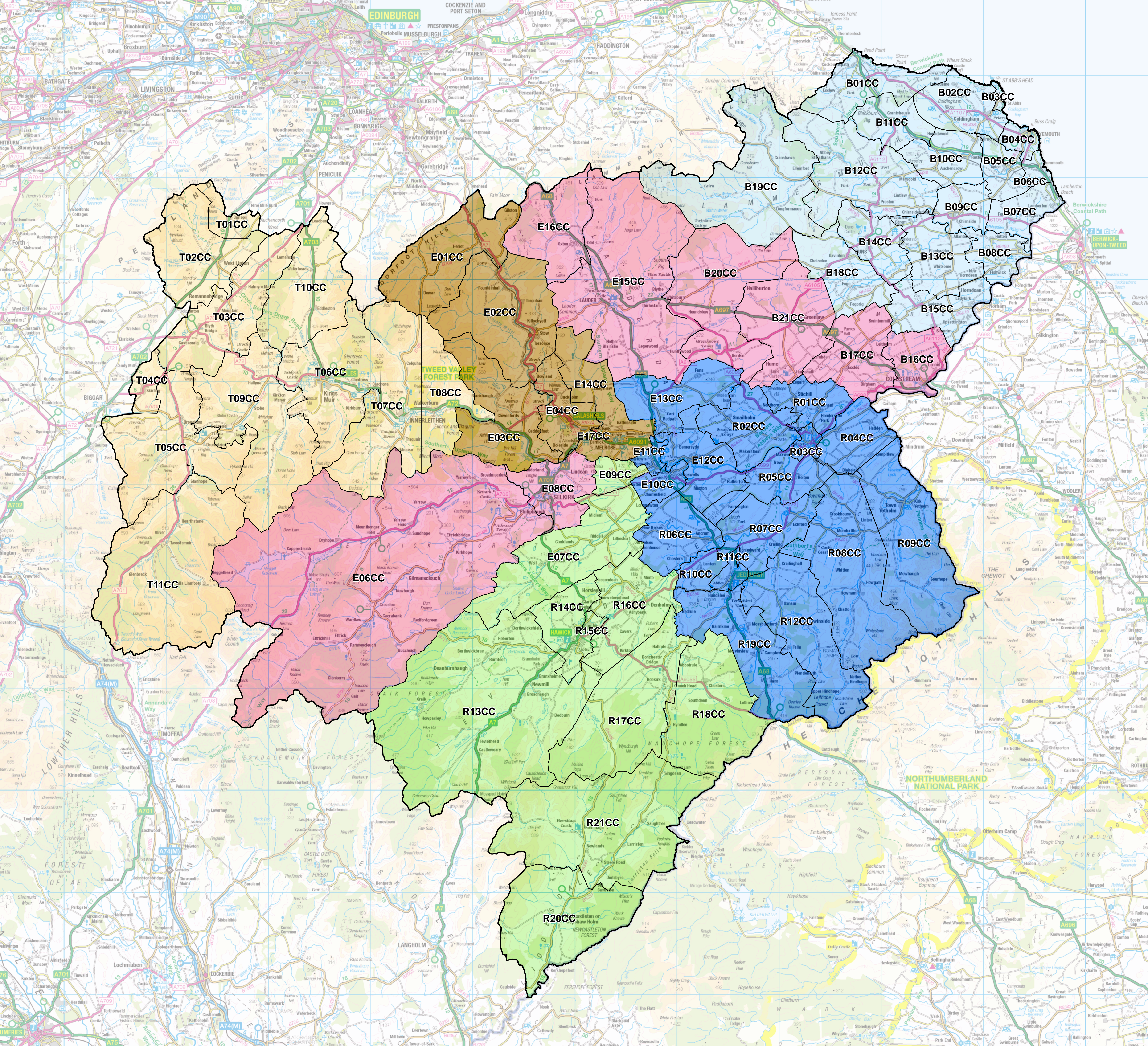
David Smith (DS)

## Management:

*Planning and Development Standards  
Manager:*  
John Hayward

## Lead Officer (Building Standards):

James Whiteford



This map has been prepared by the GIS team, Planning, Policy and Access. For further details contact: [maps@scotborders.gov.uk](mailto:maps@scotborders.gov.uk)

© Crown copyright and database right 2021. All rights reserved. Ordnance Survey Licence number 100023423  
IST ID: 12166