

## SUPPLEMENTARY GUIDANCE HOUSING 2017


# APPENDIX 1 UPDATED SETTLEMENT MAPS

The following settlement maps have been updated, to reflect the allocations contained within the Housing SG. These will supersede those settlement maps contained within the Local Development Plan.

- Ayton
- Coldstream
- Galashiels
- Hawick
- Innerleithen
- Kelso
- Newstead
- Peebles
- Reston
- Selkirk
- Tweedbank

Scottish Borders Council  
Local Development Plan 2016  
as modified by Supplementary  
Guidance on Housing 2017

**Ayton**











-  Development Boundary
-  Conservation Area
-  Key Greenspace
-  Housing
-  Structure Planting /Landscaping



© Crown Copyright and database right 2017. All rights reserved. Ordnance Survey Licence number 100023423.  
For further information, including help reading this document, please contact: Planning Policy & Access, Regulatory Services, Council Headquarters, Newtown St Boswells, Melrose, TD6 0SA. Tel: 0300 100 1800. Email: localplan@scotborders.gov.uk  
Disclaimer: Scottish Borders Council uses spatial information from a range of sources to produce the mapping contained within this document. The mapping is for illustrative purposes only. The original sources should be consulted to confirm information.

Scottish Borders Council  
Local Development Plan 2016  
as modified by Supplementary  
Guidance on Housing 2017

**Coldstream**

-  Development Boundary
-  Conservation Area
-  Key Greenspace
-  Housing
-  Longer Term Housing
-  Business and Industrial
-  Business and Industrial Safeguarding
-  Redevelopment
-  Cemetery Expansion
-  Structure Planting /Landscaping

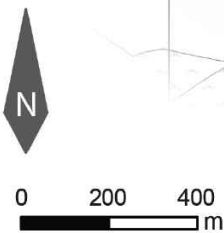
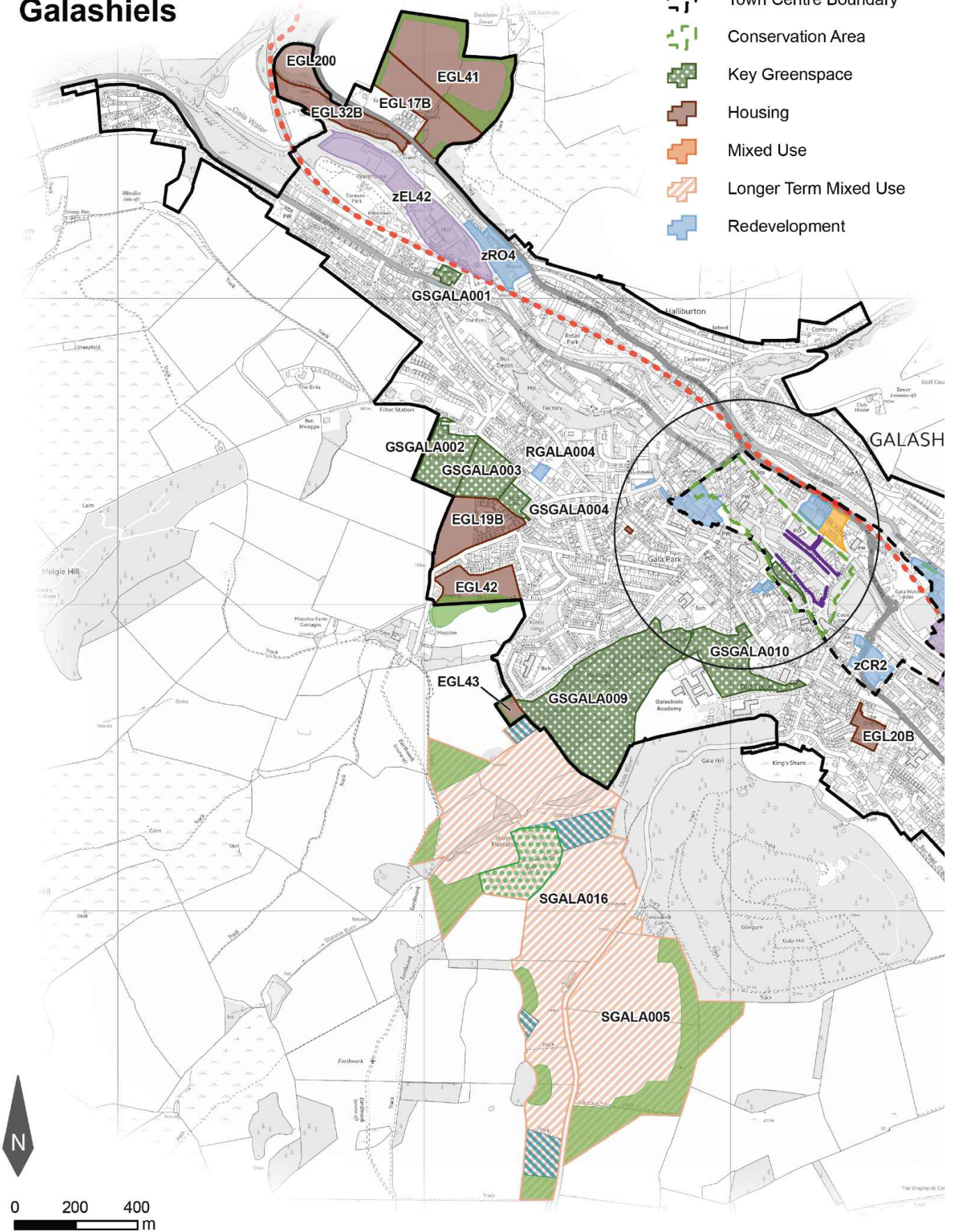


© Crown Copyright and database right 2017. All rights reserved. Ordnance Survey Licence number 100023423.  
For further information, including help reading this document, please contact: Planning Policy & Access, Regulatory Services, Council Headquarters, Newtown St Boswells, Melrose, TD6 0SA. Tel: 0300 100 1800. Email: localplan@scotborders.gov.uk  
Disclaimer: Scottish Borders Council uses spatial information from a range of sources to produce the mapping contained within this document. The mapping is for illustrative purposes only. The original sources should be consulted to confirm information.

Scottish Borders Council Local Development Plan 2016  
as modified by Supplementary Guidance on Housing 2017

# Galashiels

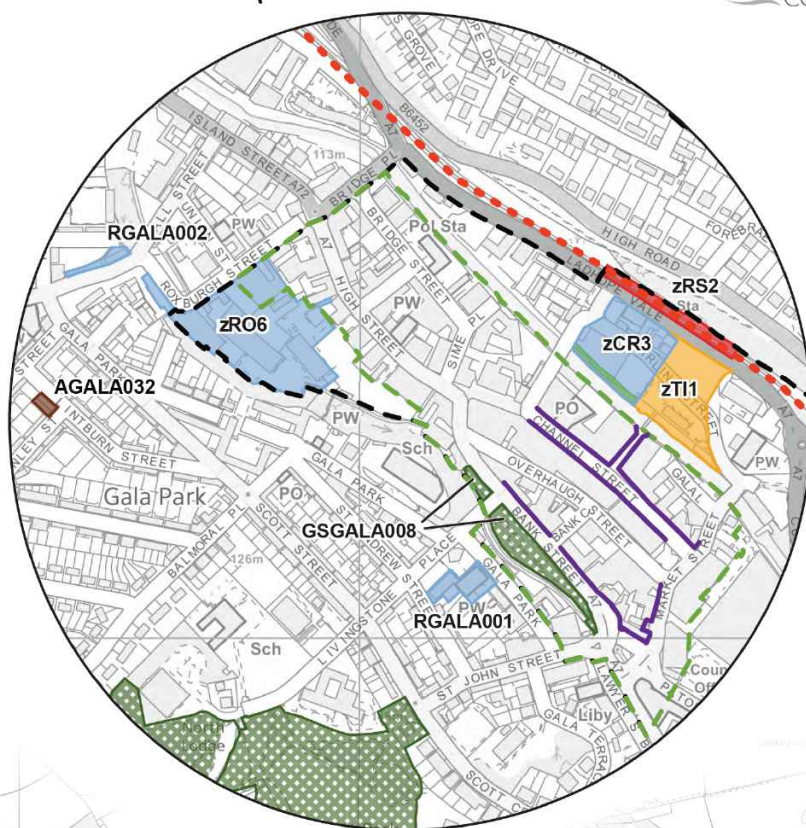
-  Development Boundary
-  Town Centre Boundary
-  Conservation Area
-  Key Greenspace
-  Housing
-  Mixed Use
-  Longer Term Mixed Use
-  Redevelopment



For further information, including help reading this document, please contact: Planning Policy & Access, Regulatory Services, Council Headquarters, Newtown St Boswells, Melros  
Disclaimer: Scottish Borders Council uses spatial information from a range of sources to produce the mapping contained within this document. The mapping is for illustrative purpo

Town Centre Inset

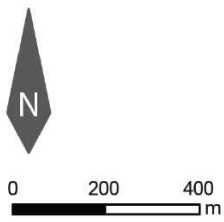
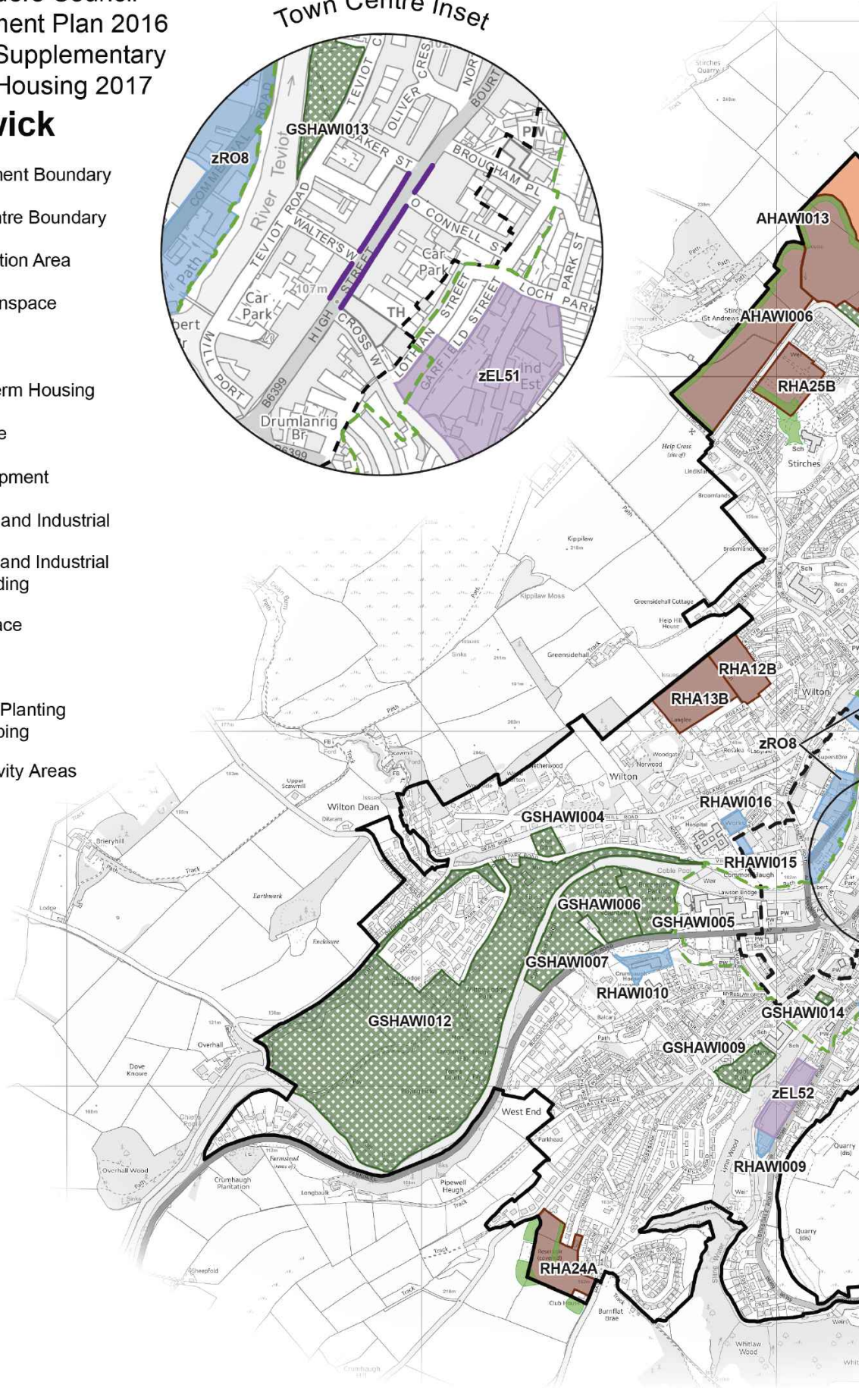
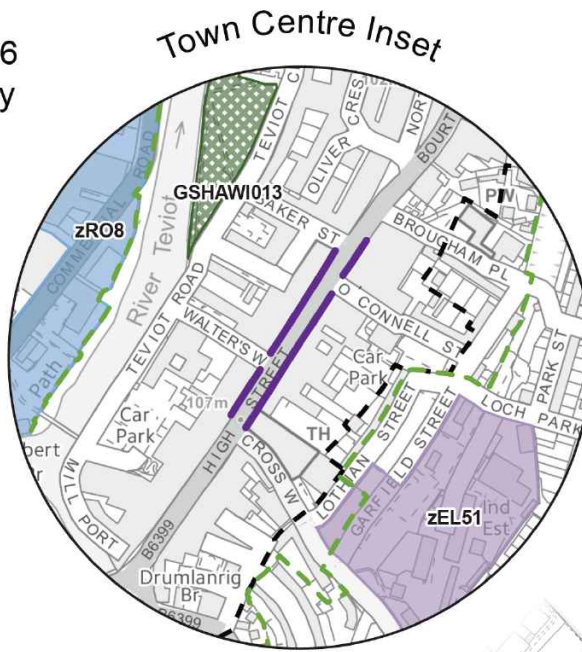
-  Business and Industrial
-  Business and Industrial Safeguarding
-  Education Safeguarding
-  Transport Interchange
-  Railway Station
-  Railway Safeguarding
-  Wetland
-  Open Space
-  Structure Planting /Landscaping
-  Core Activity Areas



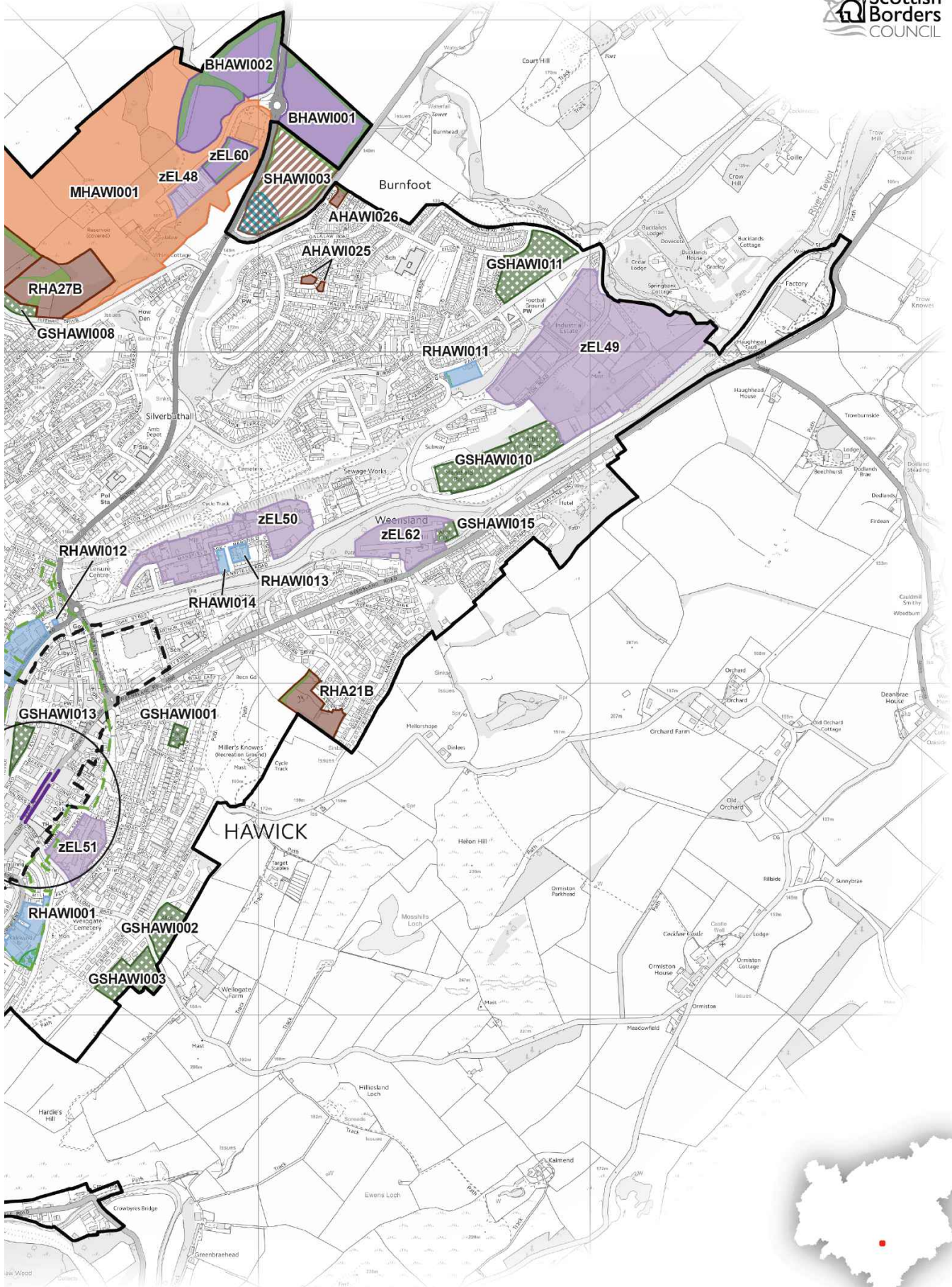
Scottish Borders Council  
Local Development Plan 2016  
as modified by Supplementary  
Guidance on Housing 2017

# Hawick

-  Development Boundary
-  Town Centre Boundary
-  Conservation Area
-  Key Greenspace
-  Housing
-  Longer Term Housing
-  Mixed Use
-  Redevelopment
-  Business and Industrial
-  Business and Industrial Safeguarding
-  Open Space
-  Wetland
-  Structure Planting /Landscaping
-  Core Activity Areas



For further information, including help reading this document, please contact: Planning Policy & Access, Regulatory Services, Council Headquarters, Newtown St Boswells, Melrose.  
Disclaimer: Scottish Borders Council uses spatial information from a range of sources to produce the mapping contained within this document. The mapping is for illustrative purpose

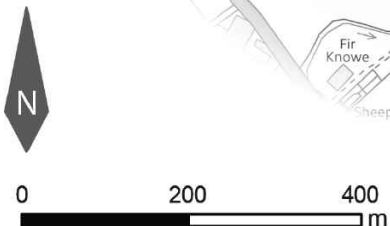


TD6 OSA. Tel: 0300 100 1800. Email: [localplan@scotborders.gov.uk](mailto:localplan@scotborders.gov.uk)  
 s only. The original sources should be consulted to confirm information. © Crown Copyright and database right 2017. All rights reserved. Ordnance Survey Licence number 100023423.

Scottish Borders Council  
 Local Development Plan 2016  
 as modified by Supplementary  
 Guidance on Housing 2017

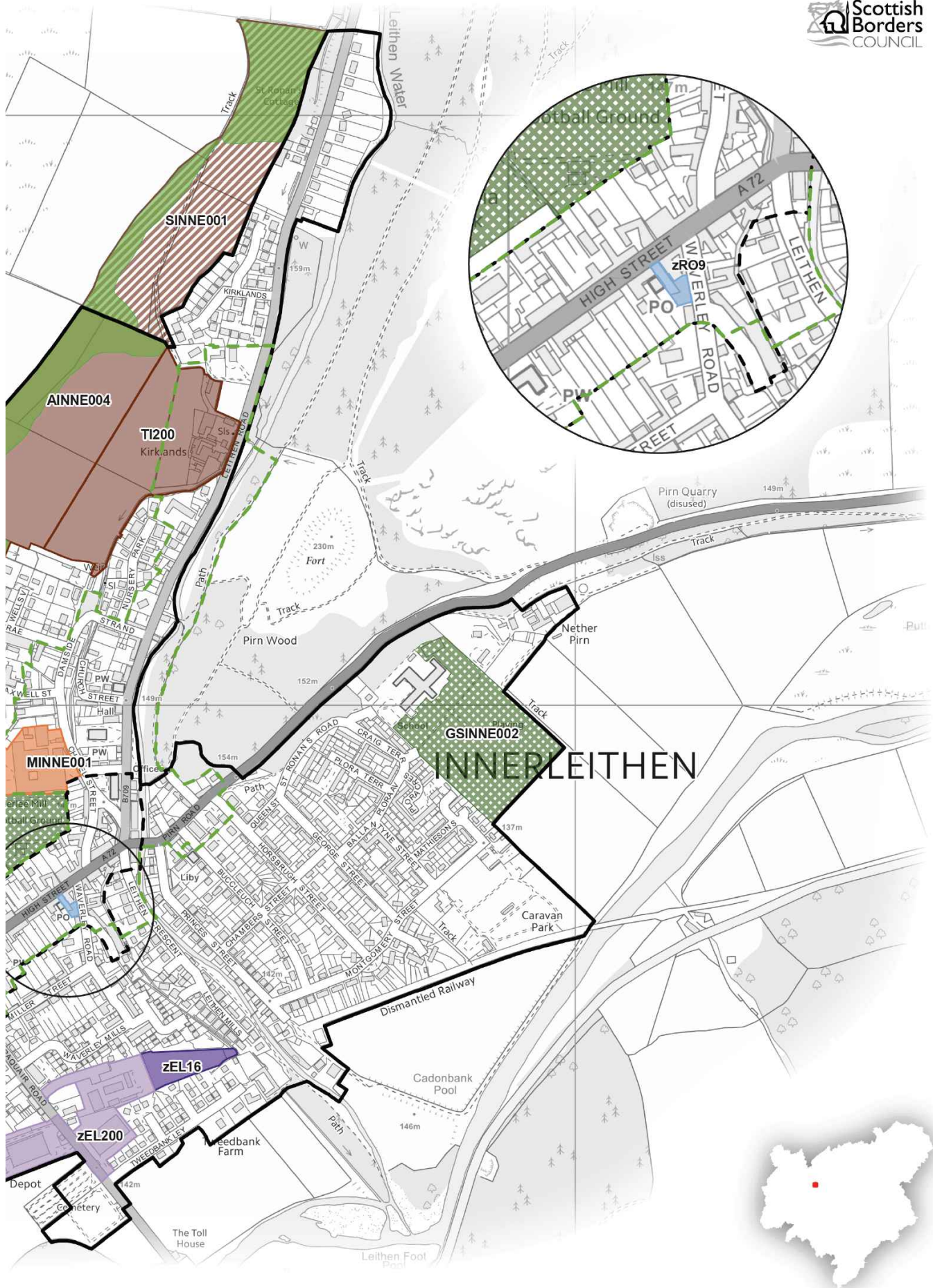
## Innerleithen

-  Development Boundary
-  Town Centre Boundary
-  Conservation Area
-  Key Greenspace
-  Housing
-  Longer Term Housing
-  Redevelopment
-  Business and Industrial
-  Business and Industrial Safeguarding
-  Mixed Use
-  Structure Planting /Landscaping



For further information, including help reading this document, please contact: Planning Policy & Access, Regulatory Services, Council Headquarters, Newtown St Boswells, Melrose, T1  
 Disclaimer: Scottish Borders Council uses spatial information from a range of sources to produce the mapping contained within this document. The mapping is for illustrative purposes





06 OSA. Tel: 0300 100 1800. Email: [localplan@scotborders.gov.uk](mailto:localplan@scotborders.gov.uk)  
 only. The original sources should be consulted to confirm information. © Crown Copyright and database right 2017. All rights reserved. Ordnance Survey Licence number 100023423.