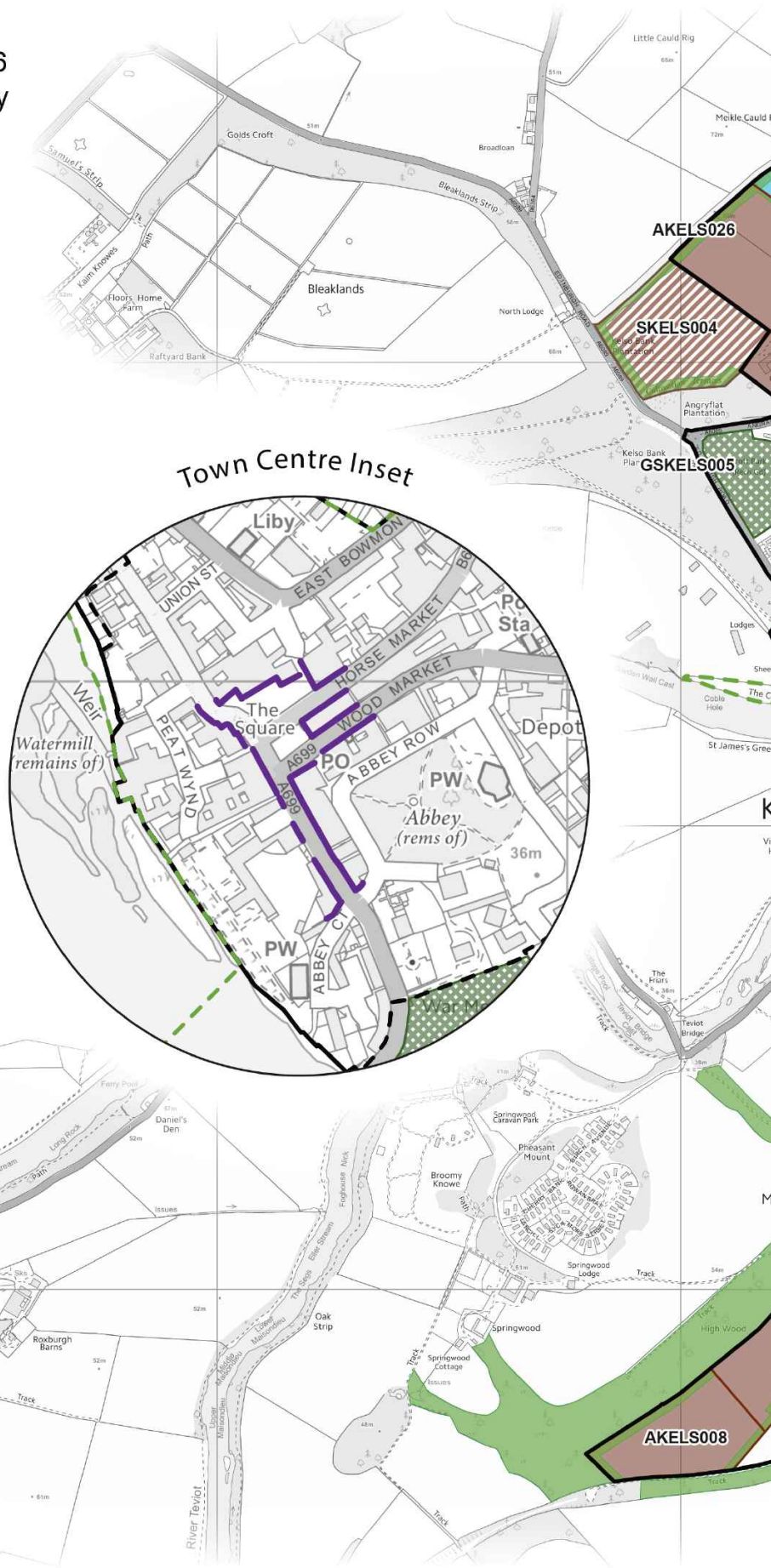


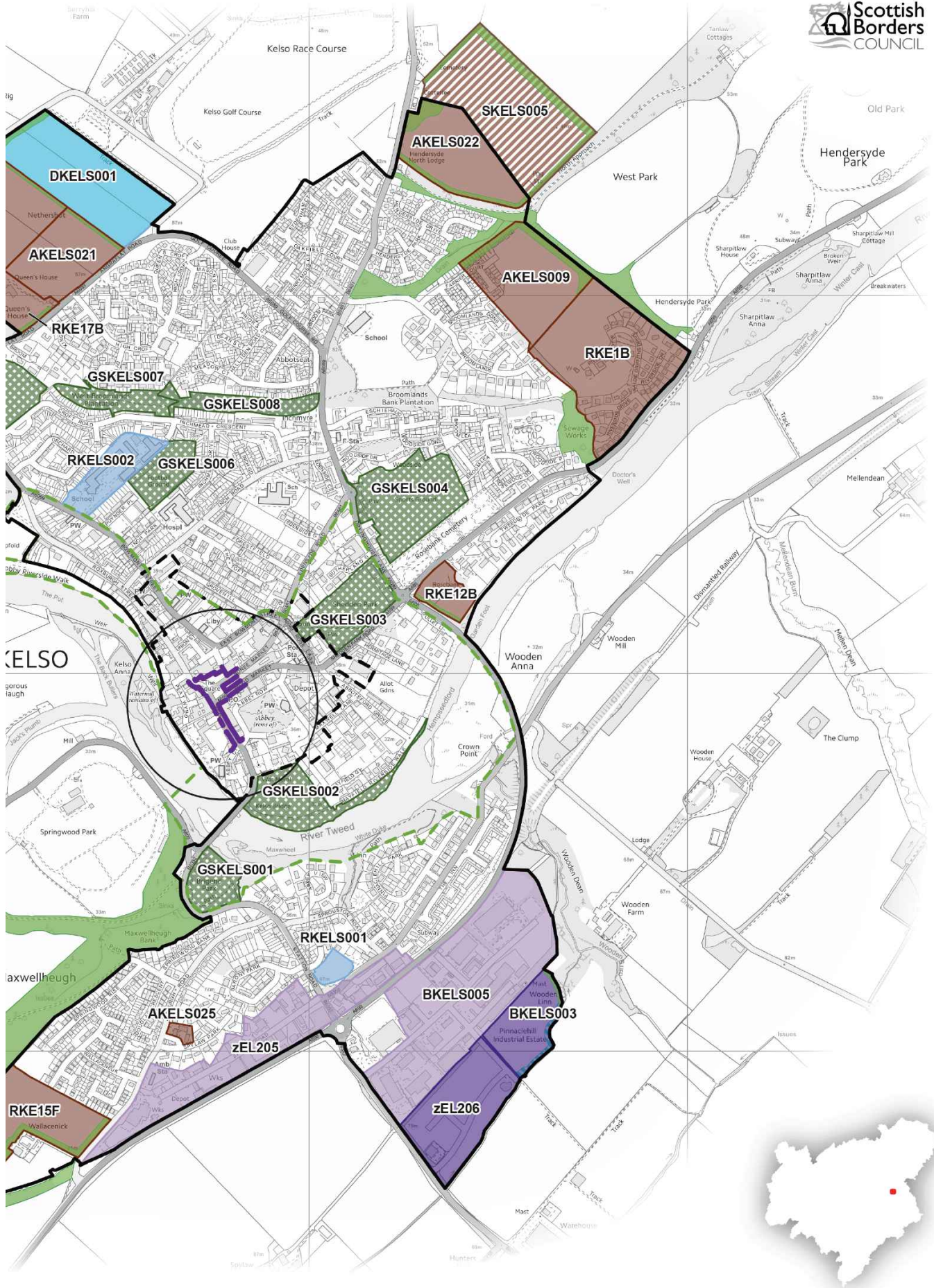
Scottish Borders Council  
Local Development Plan 2016  
as modified by Supplementary  
Guidance on Housing 2017

# Kelso

-  Development Boundary
-  Town Centre Boundary
-  Conservation Area
-  Key Greenspace
-  Housing
-  Longer Term Housing
-  Redevelopment
-  Business and Industrial
-  Business and Industrial Safeguarding
-  School
-  Wetland
-  Structure Planting /Landscaping
-  Core Activity Areas



For further information, including help reading this document, please contact: Planning Policy & Access, Regulatory Services, Council Headquarters, Newtown St Boswells, Melrose, T1  
Disclaimer: Scottish Borders Council uses spatial information from a range of sources to produce the mapping contained within this document. The mapping is for illustrative purposes.



### Newstead

-  Development Boundary
-  Conservation Area
-  Key Greenspace
-  Housing



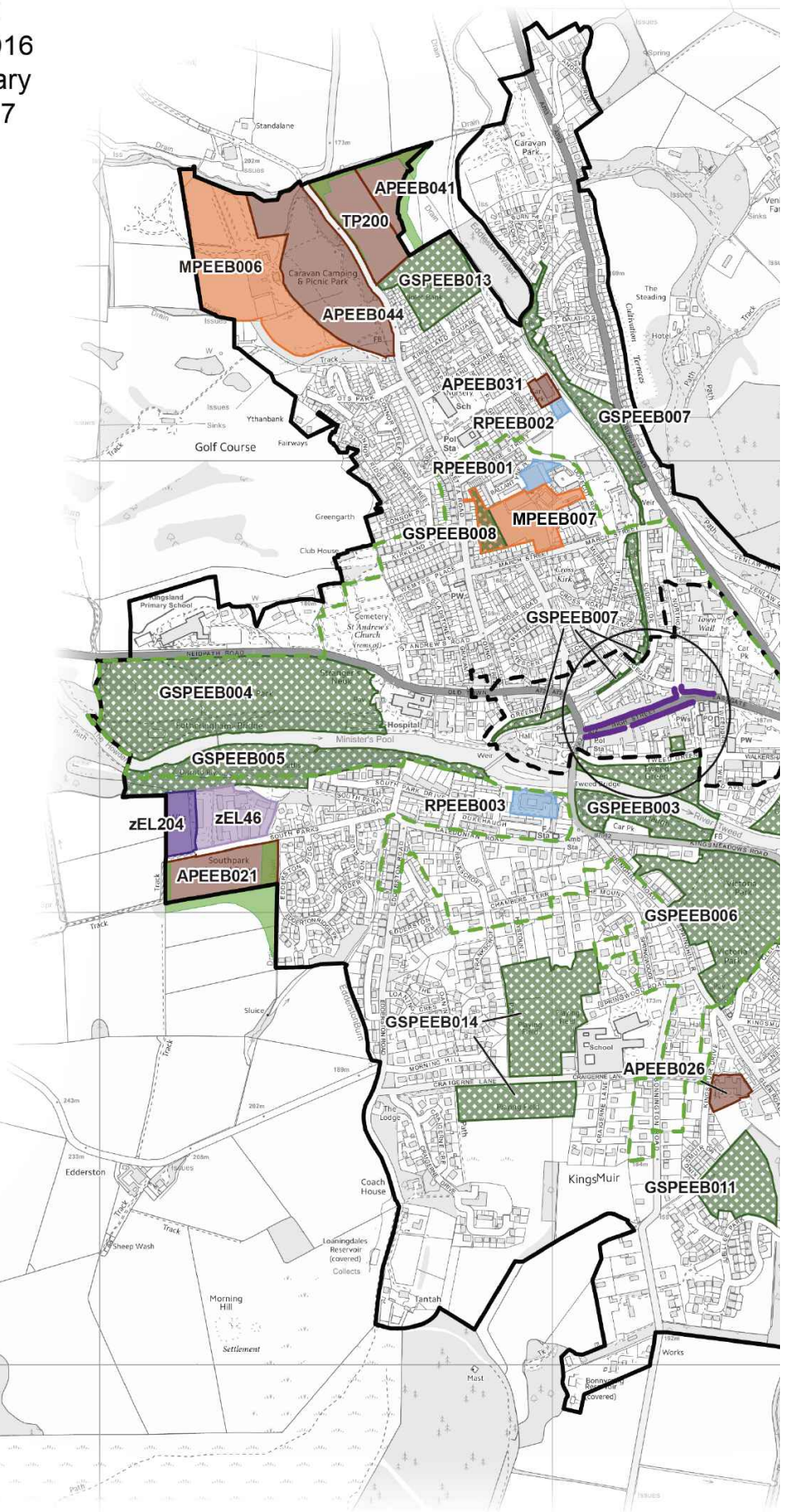
© Crown Copyright and database right 2017. All rights reserved. Ordnance Survey Licence number 100023423. For further information, including help reading this document, please contact: Planning Policy & Access, Regulatory Services, Council Headquarters, Newtown St Boswells, Melrose, TD6 0SA. Tel: 0300 100 1800. Email: localplan@scotborders.gov.uk  
Disclaimer: Scottish Borders Council uses spatial information from a range of sources to produce the mapping contained within this document. The mapping is for illustrative purposes only. The original sources should be consulted to confirm information.



Scottish Borders Council  
Local Development Plan 2016  
as modified by Supplementary  
Guidance on Housing 2017

# Peebles

-  Development Boundary
-  Town Centre Boundary
-  Conservation Area
-  Key Greenspace
-  Housing
-  Longer Term Housing
-  Longer Term Mixed Use
-  Mixed Use
-  Redevelopment
-  Business and Industrial
-  Business and Industrial Safeguarding
-  Open Space
-  Structure Planting /Landscaping
-  Core Activity Areas










For further information, including help reading this document, please contact: Planning Policy & Access, Regulatory Services, Council Headquarters, Newtown St Boswells, Melrose, T1  
Disclaimer: Scottish Borders Council uses spatial information from a range of sources to produce the mapping contained within this document. The mapping is for illustrative purposes.

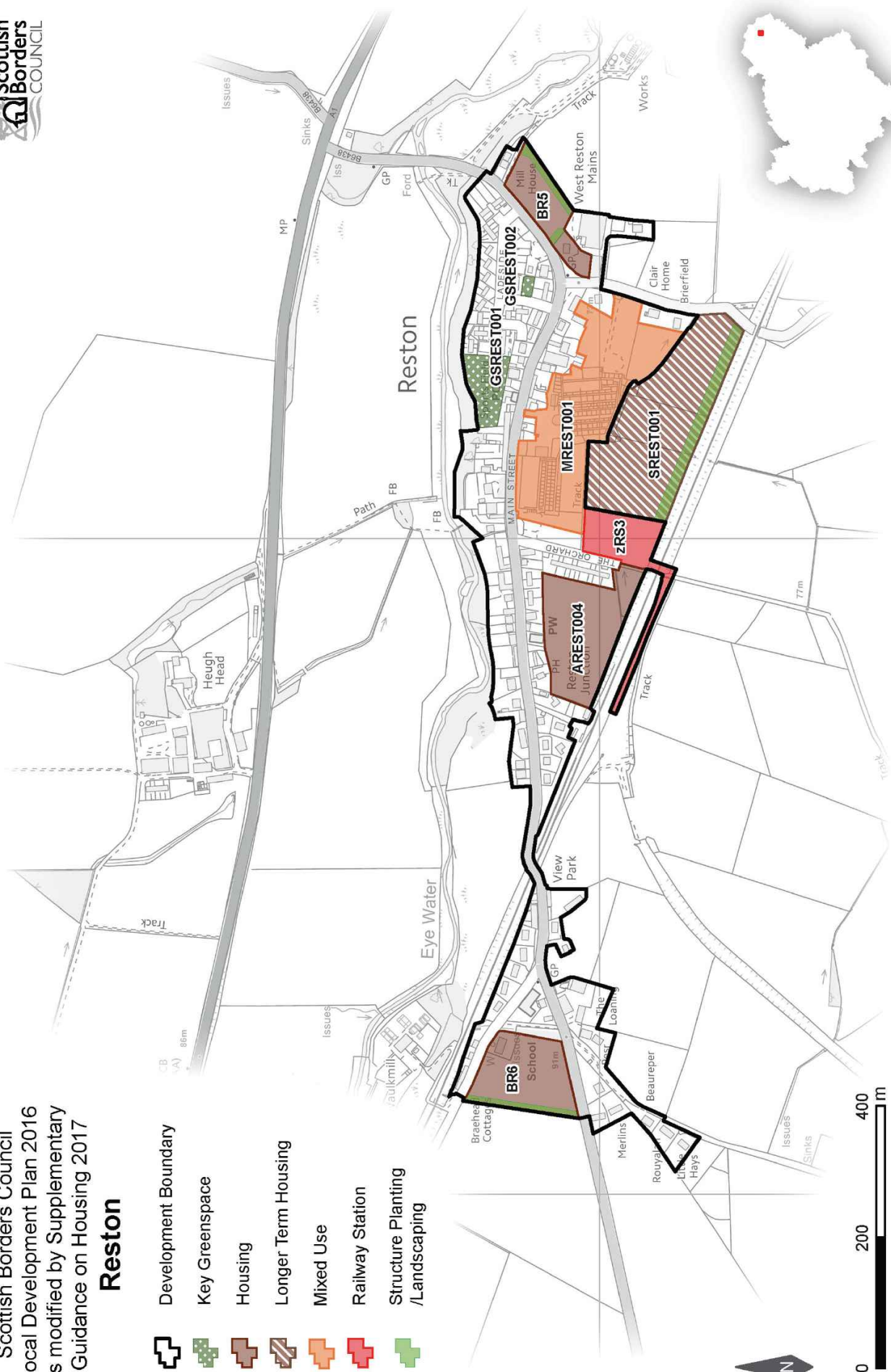


D6 OSA. Tel: 0300 100 1800. Email: localplan@scotborders.gov.uk  
 only. The original sources should be consulted to confirm information. © Crown Copyright and database right 2017. All rights reserved. Ordnance Survey Licence number 100023423.

Scottish Borders Council  
Local Development Plan 2016  
as modified by Supplementary  
Guidance on Housing 2017

**Reston**

-  Development Boundary
-  Key Greenspace
-  Housing
-  Longer Term Housing
-  Mixed Use
-  Railway Station
-  Structure Planting /Landscaping



© Crown Copyright and database right 2017. All rights reserved. Ordnance Survey Licence number 100023423.  
For further information, including help reading this document, please contact: Planning Policy & Access, Regulatory Services, Council Headquarters, Newtown St Boswells, Melrose, TD6 0SA. Tel: 0300 100 1800. Email: localplan@scotborders.gov.uk  
Disclaimer: Scottish Borders Council uses spatial information from a range of sources to produce the mapping contained within this document. The mapping is for illustrative purposes only. The original sources should be consulted to confirm information.

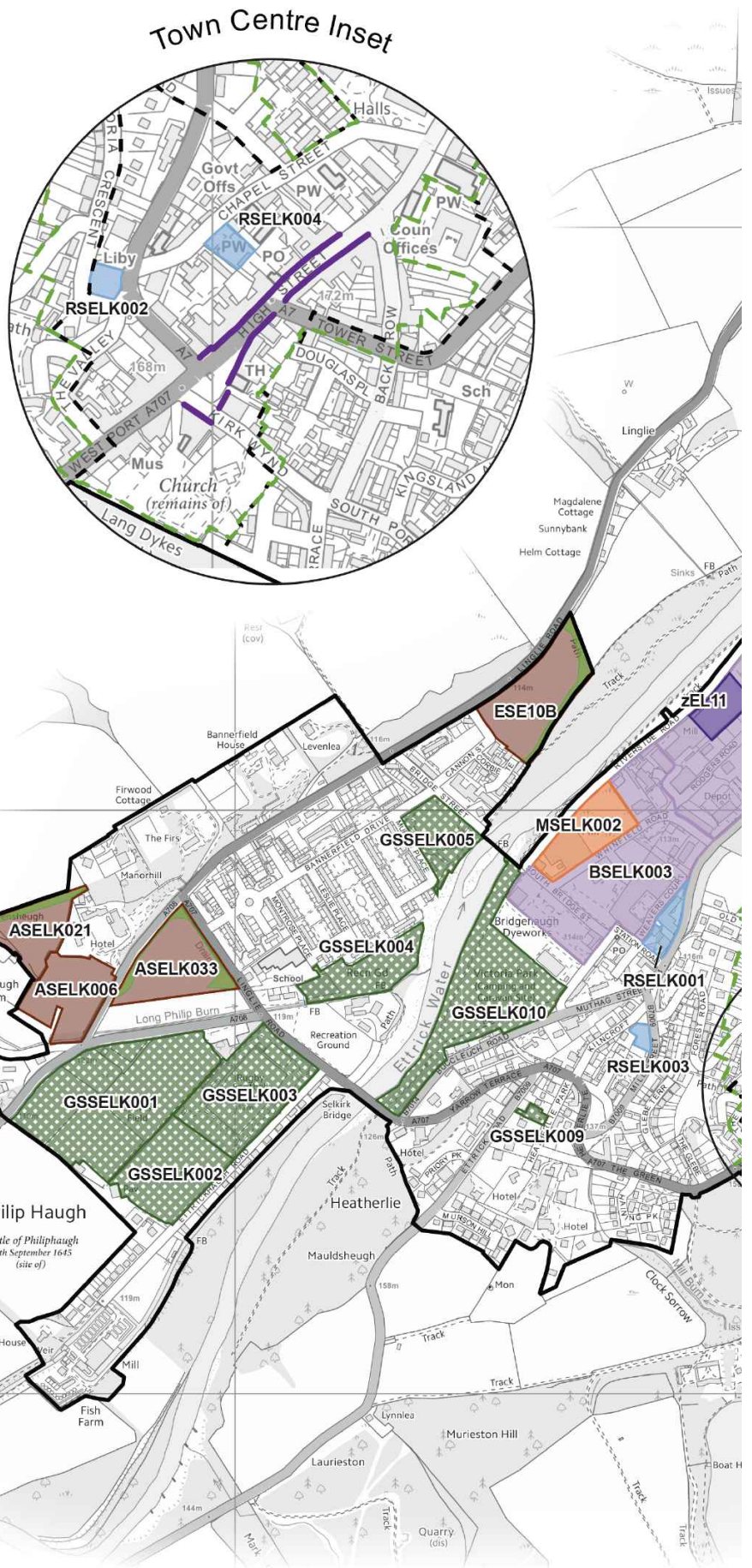




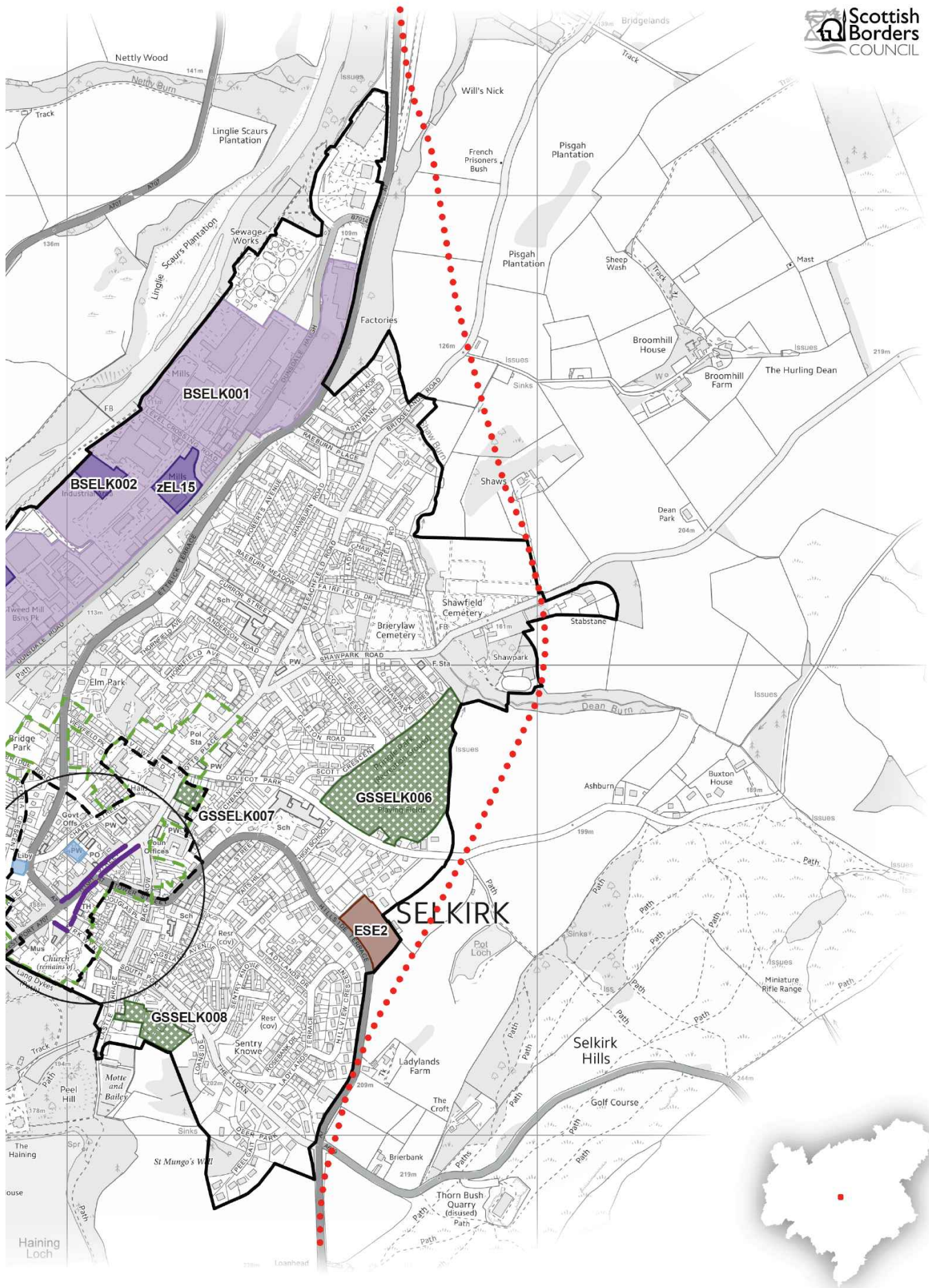
Scottish Borders Council  
Local Development Plan 2016  
as modified by Supplementary  
Guidance on Housing 2017

# Selkirk

-  Development Boundary
-  Town Centre Boundary
-  Conservation Area
-  Key Greenspace
-  Housing
-  Redevelopment
-  Business and Industrial
-  Business and Industrial Safeguarding
-  Mixed Use
-  Road Safeguarding
-  Structure Planting /Landscaping
-  Core Activity Areas



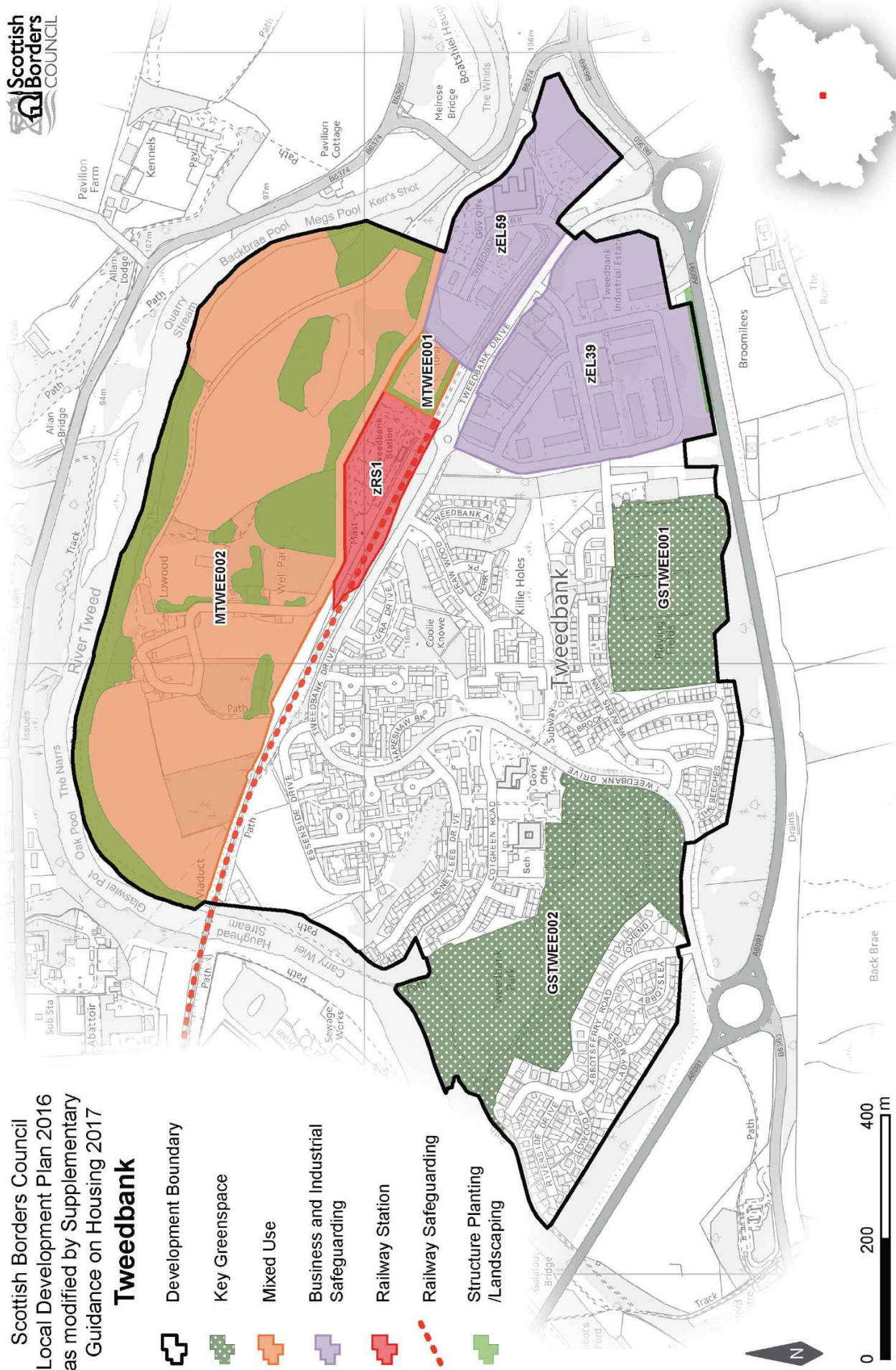
For further information, including help reading this document, please contact: Planning Policy & Access, Regulatory Services, Council Headquarters, Newtown St Boswells, Melrose, T1  
Disclaimer: Scottish Borders Council uses spatial information from a range of sources to produce the mapping contained within this document. The mapping is for illustrative purposes.



Scottish Borders Council  
Local Development Plan 2016  
as modified by Supplementary  
Guidance on Housing 2017

## Tweedbank

- Development Boundary
- Key Greenspace
- Mixed Use
- Business and Industrial Safeguarding
- Railway Station
- Railway Safeguarding
- Structure Planting /Landscaping



© Crown Copyright and database right 2017. All rights reserved. Ordnance Survey Licence number 100023423.  
For further information, including help reading this document, please contact: Planning Policy & Access, Regulatory Services, Council Headquarters, Newtown St Boswells, Melrose, TD6 0SA. Tel: 0300 100 1800. Email: localplan@scotborders.gov.uk  
Disclaimer: Scottish Borders Council uses spatial information from a range of sources to produce the mapping contained within this document. The mapping is for illustrative purposes only. The original sources should be consulted to confirm information.