










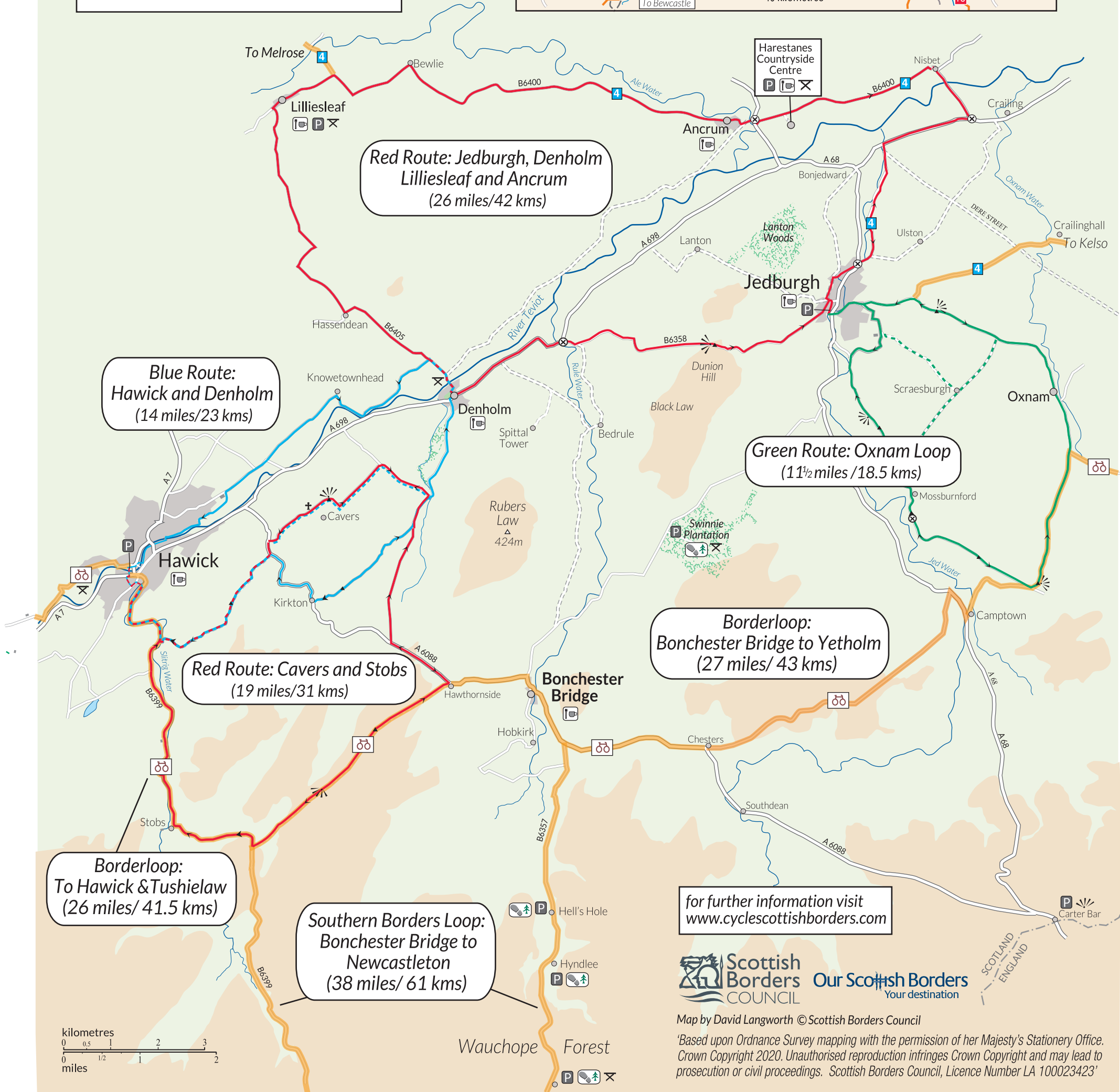
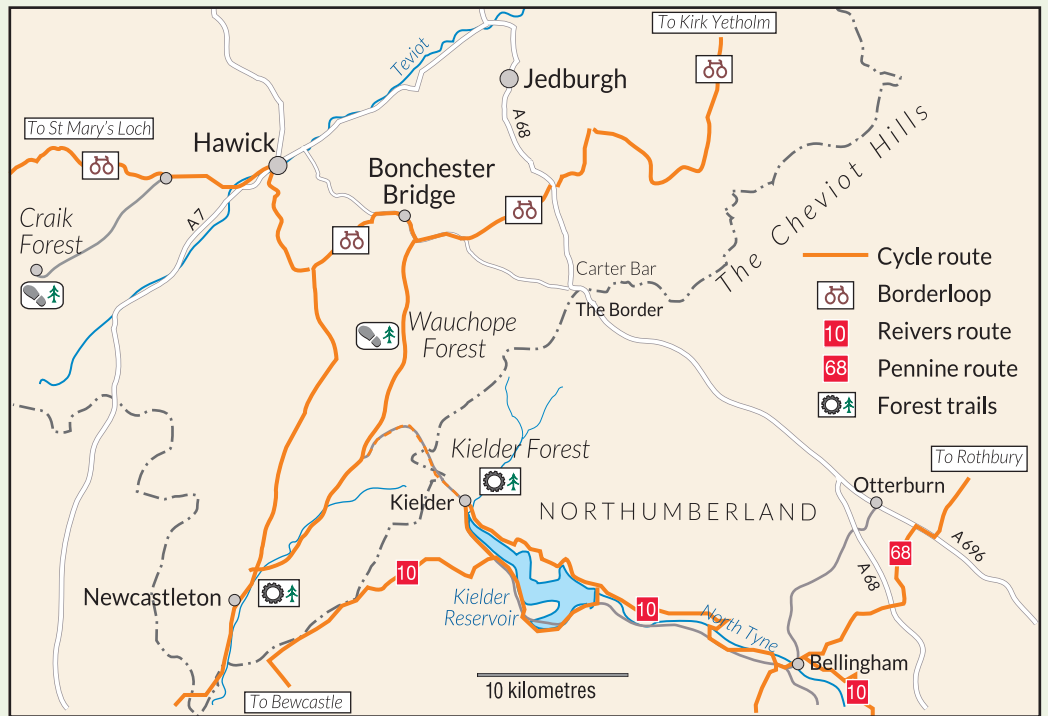


Cycling Trails in the Southern Borders

-  4 Abbeys Cycleway
-  Borderloop
-  Forest paths
-  Mountain Bike Forest trails
-  Viewpoint
-  Summit
-  Gradient/steep gradient
-  Caution
-  Picnic site
-  Refreshment
-  Parking



for further information visit www.cyclescottishborders.com



Map by David Langworth © Scottish Borders Council
 'Based upon Ordnance Survey mapping with the permission of her Majesty's Stationery Office. Crown Copyright 2020. Unauthorised reproduction infringes Crown Copyright and may lead to prosecution or civil proceedings. Scottish Borders Council, Licence Number LA 100023423'

